



## **MONROE COUNTY**

### **Ways and Means Committee**

**February 27, 2024 6:00 PM**

#### ***AGENDA***

- A. ROLL CALL
- B. PLEDGE OF ALLEGIANCE
- C. PUBLIC FORUM
- D. APPROVAL OF MINUTES

January 23, 2024

- E. NEW BUSINESS

24-0056

Authorize the Alteration of Rochester Pure Waters District Sewer Assets by the New York State Department of Transportation During the NY Route 104 from Lake Avenue to Culver Road Project in the City of Rochester - County Executive Adam J. Bello

24-0058

Increase and Improvement of Facilities in the Rochester Pure Waters District; Amend the 2024-2029 Capital Improvement Program and 2024 Capital Budget to Add a Project Entitled "Rochester Pure Waters District - Frank E. Van Lare Wastewater Treatment Plant Electrical System Improvement;" Amend Bond Resolution 216 of 2021 to Provide an Increase in Funding; and Authorize Financing for the Project - County Executive Adam J. Bello

24-0060

Amend the 2024 Capital Budget and Bond Resolution 442 of 2021 to Provide an Increase in Funding and Authorize a Contract with CHA Consulting, Inc. for Design Services for the Runway 4-22 Connector Taxiways Project at the Frederick Douglass-Greater Rochester International Airport - County Executive Adam J. Bello

24-0062

Amend the 2024-2029 Capital Improvement Program and the 2024 Capital Budget to Add a Project Entitled "Airport Electrification and Carbon Emission Reduction Project" at the Frederick Douglass-Greater Rochester International Airport; Authorize Financing for the Project; and Authorize a Grant Agreement with New York State for Aid Relating to the Project - County Executive Adam J. Bello

24-0063

Amend the 2024-2029 Capital Improvement Program and 2024 Capital Budget to Add a Project Entitled "Acquire/Replace Rescue Firefighting Safety Vehicle (R3)" at the Frederick Douglass-Greater Rochester International Airport; Authorize Financing for the Project; and Authorize a Contract with C&S Engineers, Inc. for Design Services for the Project - County Executive Adam J. Bello

24-0065

Authorize an Intermunicipal Agreement with the City of Rochester for Traffic Control Services at Innovative Field - County Executive Adam J. Bello

24-0066

Approve a Public Employees Blanket Bond for the Genesee/Finger Lakes Regional Planning Council - County Executive Adam J. Bello

24-0067

Authorize the Annual Contribution to the Genesee/Finger Lakes Regional Planning Council - County Executive Adam J. Bello

24-0068

Acceptance of a Grant from the Genesee Transportation Council for a Land Use Monitoring Report Project - County Executive Adam J. Bello

24-0069

Amend Resolution 352 of 2021, as Amended by Resolution 219 of 2022, to Extend

the Time Period for Support of the Monroe County Nurse Family Partnership Program - County Executive Adam J. Bello

24-0070

Acceptance of a Grant from the New York State Division of Criminal Justice Services for the Paul Coverdell Forensic Science Improvement Program (Office of the Medical Examiner's Forensic Toxicology Laboratory) - County Executive Adam J. Bello

24-0072

Amend the 2024 Capital Budget and Bond Resolution 434 of 2023 to Provide an Increase in Funding; Authorize a Contract with Sealand Contractors Corp. for Construction Services; and Authorize Intermunicipal Agreements with the Town of Henrietta for Capacity Improvements, Multi-Use Trail, and Pedestrian Accommodations for the East River Road Project in the Town of Henrietta - County Executive Adam J. Bello

24-0073

Authorize Intermunicipal Agreements with Ten Municipalities for the STOP-DWI Law Enforcement Program - County Executive Adam J. Bello

24-0074

Acceptance of a Grant from the New York State Division of Homeland Security and Emergency Services for the 2023 Statewide Interoperable Communications Grant Program - County Executive Adam J. Bello

24-0075

Acceptance of a Grant from the New York State Division of Criminal Justice Services for the 2023 Paul Coverdell Forensic Science Improvement Program (Monroe County Crime Lab) - County Executive Adam J. Bello

24-0077

Proposed In Rem Tax Foreclosure Action No. 148 City of Rochester and Towns of Brighton, et al. - County Executive Adam J. Bello

24-0078

Erroneous Assessments - Corrections and Cancellations - County Executive Adam J. Bello

24-0079

Authorize the Acquisition of Easements in Real Property for the East River Road Rehabilitation Project in the Town of Henrietta - County Executive Adam J. Bello

24-0080

Amend the 2024 Capital Budget to Increase Funding for the Project "ERP System Replacement," Authorize an Interfund Transfer, Authorize Contracts for Licensing Enterprise Resource Planning and Component System Software and Related Project Management and Implementation Services - County Executive Adam J. Bello

24-0081

Authorization to Settle a Lawsuit in New York State Supreme Court, Monroe County, Index No. E2022006509 - County Executive Adam J. Bello

24-0083

Authorize a License Agreement with Bella Events Group for the 2024 Rochester Pride Festival - County Executive Adam J. Bello

24-0084

Amend Resolution 25 of 2023 to Increase and Extend the Contract with the University of Rochester for the County's Medical Countermeasure Program - County Executive Adam J. Bello

F. OTHER MATTERS

G. ADJOURNMENT

The next meeting of the Ways and Means Committee is Scheduled for Tuesday, March 26, 2024 at 6:00 P.M.



ATTACHMENTS:

Description File Name

- ▣ January 23, 2024 1.23.24\_Ways\_\_\_Means\_Draft\_Minutes.pdf

Summary of Minutes  
WAYS AND MEANS COMMITTEE  
January 23, 2024  
6:00 p.m.

Chairman Maffucci called the meeting to order at 6:05 p.m.

MEMBERS PRESENT: Howard Maffucci (Chair), Michael Yudelson (Vice Chair), Rachel Barnhart, John B. Baynes, Lystra Bartholomew McCoy, Mercedes Vazquez Simmons, Jackie Smith (RMM), Steve Brew, Robert Colby, Paul Dondorfer, Blake Keller, Yversha M. Roman (Ex-Officio)

OTHER LEGISLATORS PRESENT: Tracy DiFlorio, Rose Bonnick, Ricky Frazier, William Burgess, Susan Hughes-Smith

ADMINISTRATION PRESENT: Jeff McCann (Deputy County Executive), Robert Franklin (CFO), John Bringewatt (County Attorney), Laura Smith (Deputy County Attorney), Richard Tantalo (Public Safety Director), Adrienne Green (Legislative Liaison), Steve Newcomb (Director – Office for the Aging), Jennifer Curley (Sheriff's Admin), Tom Frys (Transportation Director), Amy Grande (Real Property), Alyssa Tallo (MCH Director), Michael Garland (DES Director), Tim Henry (Public Safety Deputy Director)

PLEDGE OF ALLEGIANCE: Led by Legislator Rachel Barnhart

PUBLIC FORUM: There were no speakers.

APPROVAL OF MINUTES: The minutes of December 7, 2023 were approved as submitted.

NEW BUSINESS:

**24-0007 -** Authorize the Sale of County Owned Tax Foreclosure Property Located at St. Patrick Drive in the Town of Henrietta – County Executive Adam J. Bello

MOVED by Legislator Smith, SECONDED by Legislators Dondorfer and Vazquez Simmons.

ADOPTED: 11-0

Legislator Yudelson Moved the remaining Agenda Items except for Referral Nos. 24-0030, 24-0031, 24-0032 and 24-0037. Legislator Smith seconded the motion.

ADOPTED: 11-0

**24-0008 -** Authorize Contracts with MRB Group Engineering, Architecture & Surveying, D.P.C. and Ramboll Americas Engineering Solutions, Inc. for Pump Station General Architectural and Engineering Term Services – County Executive Adam J. Bello

MOVED by Legislator Yudelson, SECONDED by Legislator Smith.

ADOPTED: 11-0

**24-0010 -** Authorize an Intermunicipal Agreement with Monroe 2-Orleans Board of Cooperative Educational Services to Provide an Annual Technical Skills Training Program – County Executive Adam J. Bello

MOVED by Legislator Yudelson, SECONDED by Legislator Smith.  
ADOPTED: 11-0

- 24-0014 - Amend Resolution 449 of 2017 to Increase the Expenditure to Support the Efforts of the Regional Dredging Management Council – County Executive Adam J. Bello

MOVED by Legislator Yudelson, SECONDED by Legislator Smith.  
ADOPTED: 11-0

- 24-0015 - Amend Resolution 27 of 2019 to Extend the Time Period of the Grant from the United States Environmental Protection Agency for Coordination of the Rochester Embayment Area of Concern Program – County Executive Adam J. Bello

MOVED by Legislator Yudelson, SECONDED by Legislator Smith.  
ADOPTED: 11-0

- 24-0016 - Amend Resolution 89 of 2023 to Accept Additional Funding from the United States Children’s Bureau, an Office of the Administration for Children and Families, through a Subcontract with the University of Connecticut for Improving Systems and Implementing Interventions to Support Lasting Reunification of Families – County Executive Adam J. Bello

MOVED by Legislator Yudelson, SECONDED by Legislator Smith.  
ADOPTED: 11-0

- 24-0017 - Authorize an Intermunicipal Agreement with the City of Rochester to Provide Water Quality Monitoring for the Beach at Durand Eastman Park – County Executive Adam J. Bello

MOVED by Legislator Yudelson, SECONDED by Legislator Smith.  
ADOPTED: 11-0

- 24-0018 - Authorize an Intermunicipal Agreement with the City of Rochester for Flower City Public Health Corps Members to Serve in the Monroe County Department of Public Health – County Executive Adam J. Bello

MOVED by Legislator Yudelson, SECONDED by Legislator Smith.  
ADOPTED: 11-0

- 24-0019 - Authorize an Intermunicipal Agreement with the City of Rochester to Conduct Primary Lead Poisoning Prevention Activities in City Target Areas for the Childhood Lead Poisoning Prevention Program – County Executive Adam J. Bello

MOVED by Legislator Yudelson, SECONDED by Legislator Smith.  
ADOPTED: 11-0

- 24-0020 - Authorize Agency Contracts with Finger Lakes Health Systems d/b/a Common Ground Health and ROCovery Fitness, Inc. for the Monroe County Department of Public Health Addiction Services Program – County Executive Adam J. Bello

MOVED by Legislator Yudelson, SECONDED by Legislator Smith.  
ADOPTED: 11-0

- 24-0021 - Authorize a Contract with Dentserv Dental Services, PC to Provide Dental Services for Residents of Monroe Community Hospital – County Executive Adam J. Bello

- MOVED by Legislator Yudelson, SECONDED by Legislator Smith.  
ADOPTED: 11-0
- 24-0022 - Authorize Contracts to Provide Temporary Nursing Staff at Monroe Community Hospital – County Executive Adam J. Bello
- MOVED by Legislator Yudelson, SECONDED by Legislator Smith.  
ADOPTED: 11-0
- 24-0023 - Acceptance of Funding from the New York State Office for the Aging and Authorization to Contract with Lifespan of Greater Rochester, Inc. for the Medicare Improvements for Patients and Providers Act – County Executive Adam J. Bello
- MOVED by Legislator Yudelson, SECONDED by Legislator Smith.  
ADOPTED: 11-0
- 24-0024 - Authorize a Contract with CP Ward, Inc. for Construction Services for the Aldrich Road Culvert Project in the Town of Perinton – County Executive Adam J. Bello
- MOVED by Legislator Yudelson, SECONDED by Legislator Smith.  
ADOPTED: 11-0
- 24-0025 - Acceptance of a Grant from the United States Department of Justice, Office of Justice Programs, for the 2023 DNA Capacity Enhancement Program – County Executive Adam J. Bello
- MOVED by Legislator Yudelson, SECONDED by Legislator Smith.  
ADOPTED: 11-0
- 24-0026 - Acceptance of a Grant from the New York State Division of Homeland Security and Emergency Services for the 2023 Public Safety Answering Points Operations Grant Program – County Executive Adam J. Bello
- MOVED by Legislator Yudelson, SECONDED by Legislator Smith.  
ADOPTED: 11-0
- 24-0027 - Authorize a Contract with Tectonic Engineering Consultants, Geologists & Land Surveyors, D.P.C. for Professional Design Services for the Public Safety Radio Communication Towers Structural Inspection Project – County Executive Adam J. Bello
- MOVED by Legislator Yudelson, SECONDED by Legislator Smith.  
ADOPTED: 11-0
- 24-0028 - Amend Resolution 39 of 2021 to Accept Additional Funding from the United States Bureau of Alcohol, Tobacco, Firearms and Explosives for the ATF-Monroe County Sheriff's Office Firearm/Explosive Task Force – County Executive Adam J. Bello
- MOVED by Legislator Yudelson, SECONDED by Legislator Smith.  
ADOPTED: 11-0
- 24-0029 - Acceptance of a Grant from the United States Department of Justice-Drug Enhancement Administration for the Drug Enforcement Administration Task Force – County Executive Adam J. Bello



MOVED by Legislator Yudelson, SECONDED by Legislator Smith.  
ADOPTED: 11-0

- 24-0033 - Acceptance of the Aid to Defense Grant from New York State Division of Criminal Justice Services for the Office of the Public Defender – County Executive Adam J. Bello

MOVED by Legislator Yudelson, SECONDED by Legislator Smith.  
ADOPTED: 11-0

- 24-0035 - Acceptance of a Grant from the New York State Department of Health for Increasing Training Capacity in Statewide Healthcare Facilities – County Executive Adam J. Bello

MOVED by Legislator Yudelson, SECONDED by Legislator Smith.  
ADOPTED: 11-0

- 24-0036 - Acceptance of a Grant from the New York State Office of Children and Family Services for the Safe Harbour Initiative for 2024 – County Executive Adam J. Bello

MOVED by Legislator Yudelson, SECONDED by Legislator Smith.  
ADOPTED: 11-0

- 24-0038 - Amend the 2024 Capital Budget and Bond Resolution 286 of 2021 to Provide an Increase in Funding for Rochester Pure Waters District – Genesee Valley Pump Station Project – County Executive Adam J. Bello

MOVED by Legislator Yudelson, SECONDED by Legislator Smith.  
ADOPTED: 11-0

- 24-0042 - Authorize an Agency Contract with New York Recovery Alliance, Inc. for the Monroe County Department of Public Health Addiction Services Program – As a Matter of Importance – County Executive Adam J. Bello

MOVED by Legislator Yudelson, SECONDED by Legislator Smith.  
ADOPTED: 11-0

- 24-0030 - Accept Proceeds from the City of Rochester’s Auction of Unclaimed Stolen Property and Amend the 2024 Operating Budget – County Executive Adam J. Bello

MOVED by Legislator Baynes, SECONDED by Legislator Smith.  
ADOPTED: 11-0

- 24-0031 - Authorize a Contract with Matrix Pointe Software, LLC for a Case Management System for the Monroe County Law Department – County Executive Adam J. Bello

MOVED by Legislator Yudelson, SECONDED by Legislators Smith and Vazquez Simmons.  
ADOPTED: 11-0

- 24-0032 - Authorize a Contract with Rel Comm, Inc. for Phone System Licensing and Support – County Executive Adam J. Bello

MOVED by Legislator Yudelson, SECONDED by Legislator Vazquez Simmons.  
ADOPTED: 11-0

**24-0037 -** Authorize a Contract with Info Quick Solutions, Inc. for the Installation and Operation of an Integrated County Clerk's Records Management System – County Executive Adam J. Bello

MOVED by Legislator Yudelson, SECONDED by Legislator Vazquez Simmons.

Legislator Brew made a Motion to Table Referral Nos. 24-0037. Legislator Colby seconded the motion.

TABLED: 6-5 (*Legislators Baynes, Bartholomew McCoy, Vazquez Simmons, Yudelson and Maffucci Voted in the Negative.*)

OTHER MATTERS

ADJOURNMENT:

There being no other matters, Chairman Maffucci adjourned the meeting at 6:17 p.m.

The next meeting of the Ways and Means Committee will be **Tuesday, February 27, 2024 at 6:00 P.M.**

Respectfully Submitted,  
David Grant  
Clerk of the Legislature



ATTACHMENTS:

Description File Name

▣ 24-0056 R24-0056.pdf



# Office of the County Executive

Monroe County, New York

**Adam J. Bello**  
*County Executive*

February 9, 2024

<b>OFFICIAL FILE COPY</b>
No. <u>240056</u>
Not to be removed from the Office of the Legislature Of Monroe County
Committee Assignment
<b>ENV. &amp; PUB. WORKS</b>
<b>WAYS &amp; MEANS</b>

To The Honorable  
Monroe County Legislature  
407 County Office Building  
Rochester, New York 14614

**Subject:** Authorize the Alteration of Rochester Pure Waters District Sewer Assets by the New York State Department of Transportation During the NY Route 104 from Lake Avenue to Culver Road Project in the City of Rochester

Honorable Legislatures:

I recommend that Your Honorable Body authorize the alterations of Rochester Pure Waters District sewer assets by the New York State Department of Transportation ("NYSDOT") during the NY Route 104 from Lake Avenue to Culver Road Project in the City of Rochester.

The NYSDOT proposes the construction/re-construction/improvement of NY Route 104 from Lake Avenue to Culver Road in the City of Rochester. As part of this work, NYSDOT will need to alter the Rochester Pure Waters District's sewer assets (e.g., manhole frames and covers) that are within the project limits. The project is planned to take place during 2024, with actual dates to be determined.

**The specific legislative actions are required:**

1. Authorize the execution of a utility work agreement for the alteration of Rochester Pure Waters District sewer assets by the New York State Department of Transportation during the NY Route 104 from Lake Avenue to Culver Road Project in the City of Rochester.
2. Incorporate by reference and adopt the attached resolution required by New York State for the alteration of Rochester Pure Waters District sewer assets by the New York State Department of Transportation during the NY Route 104 from Lake Avenue to Culver Road Project in the City of Rochester.

This action is a Type II Action pursuant to 6 NYCRR § 617.5(c)(2) (“replacement, rehabilitation or reconstruction of a structure or facility, in kind, on the same site”) and is not subject to further review under the State Environmental Quality Review Act.

This project will have no impact on the revenues or expenditures of the current Monroe County budget.

I recommend that this matter be referred to the appropriate committee(s) for the favorable action by Your Honorable Body.

Sincerely,  


Adam J. Bello  
Monroe County Executive

**Resolution Granting the State of New York Authority to Perform the Adjustment for the Owner and Agreeing to Maintain Facilities Adjusted Via State-let Contract**

Resolution # \_\_\_\_\_

WHEREAS, the New York State Department of Transportation proposes the construction, reconstruction, or improvement of **Route 104 from Lake Avenue to Culver Road, City of Rochester, Monroe County, P.I.N. 4104.90**, and

WHEREAS, the State will include as part of the construction, reconstruction, or improvement of the above mentioned project the **adjust elevations of approximately two (2) sanitary manhole elevations**, pursuant to Section 10, Subdivision 24, of the State Highway Law, as shown on the contract plans and Utility Special Note relating to the project and meeting the requirements of the owner, and

WHEREAS, the service life of the relocated and/or replaced utilities has not been extended, and

WHEREAS, the State will provide for the reconstruction of the above mentioned work, as shown on the contract plans and Utility Special Notes, relating to the above mentioned project.

NOW, THEREFORE,

**BE IT RESOLVED:** That the **Rochester Pure Waters District** approves of the above mentioned work performed on the project and shown on the contract plans relating to the project and that the **Rochester Pure Waters District** will maintain or cause to be maintained the adjusted facilities performed as above stated and as shown on the contract plans.

**BE IT FURTHER RESOLVED** that the **Director of Environmental Services** has the authority to sign, with the concurrence of the **Rochester Pure Waters District Administrative Board and Monroe County Legislature**, any and all documentation that may become necessary as a result of this project as it relates to the **Rochester Pure Waters District**, and

**BE IT FURTHER RESOLVED:** That the **Rochester Pure Waters District** is hereby directed to transmit five (5) certified copies of the foregoing resolution to the New York State Department of Transportation.

Moved By:  
Seconded By:  
Vote:

\*\*\*\*\*

I, \_\_\_\_\_, duly appointed and qualified \_\_\_\_\_, do hereby CERTIFY that the foregoing resolution was adopted at a meeting duly called and held in the office of \_\_\_\_\_, a quorum being present on the \_\_\_\_\_ day of \_\_\_\_\_, and that said copy is a true, correct and compared copy of the original resolution so adopted and that the same has not been revoked or rescinded.

WITNESSETH, my hand and seal this \_\_\_\_\_ day of \_\_\_\_\_

\_\_\_\_\_  
Name, title



ATTACHMENTS:

Description File Name


▣ 24-0058 R24-0058.pdf



# Office of the County Executive

Monroe County, New York

**Adam J. Bello**  
*County Executive*



February 9, 2024

To The Honorable  
Monroe County Legislature  
407 County Office Building  
Rochester, New York 14614

**Subject:** Increase and Improvement of Facilities in the Rochester Pure Waters District; Amend the 2024-2029 Capital Improvement Program and 2024 Capital Budget to Add a Project Entitled "Rochester Pure Waters District - Frank E. Van Lare Wastewater Treatment Plant Electrical System Improvement;" Amend Bond Resolution 216 of 2021 to Provide an Increase in Funding; and Authorize Financing for the Project

Honorable Legislators:

I recommend that Your Honorable Body approve a request to establish an Increase and Improvement of Facilities in the Rochester Pure Waters District (the "District") in the amount of \$16,852,504; amend the 2024-2029 Capital Improvement Program and the 2024 Capital Budget to add a project entitled "Rochester Pure Waters District - Frank E. Van Lare Wastewater Treatment Plant Electrical System Improvement," and amend Bond Resolution 286 of 2021 to provide an increase in funding.

The total Increase and Improvement of Facilities in the Rochester Pure Waters District is necessary to provide additional funding for continuation of the "Frank E. Van Lare Wastewater Treatment Plant Electrical System Improvement" Project (Capital Fund 1927). Improvements are required to enhance the reliability and resiliency of the facility's electrical system. The Project includes installation of three (3) 2.5MW standby generators to be located in the recently-constructed electrical system building, as well as associated switches, transformers and switchgear to provide onsite power for all plant processes in the event of an outage of utility power. This work is partially funded by the U.S. Department of Homeland Security Federal Emergency Management Agency (FEMA) and administered by the New York State Division of Homeland Security and Emergency Services (DHSES). Grant funding has been made available in an amount not to exceed total project costs of \$16,852,504 with a Federal Share of \$15,247,503.60 and a required non-Federal matching share of \$1,605,000.40.

**The specific legislative actions required are:**

1. Hold a Public Hearing for the proposed maximum amount to be expended for an "Increase and Improvement of Facilities in the Rochester Pure Waters District."
2. Amend the 2024-2029 Capital Improvement Program to add a project entitled "Frank E. Van Lare Wastewater Treatment Plant Electrical System Improvement" in the amount of \$16,852,504, for a total project authorization of \$37,852,504.

110 County Office Building • 39 West Main Street • Rochester, New York 14614



3. Amend the 2024 Capital Budget to add funding for the “Frank E. Van Lare Wastewater Treatment Plant Electrical System Improvement” Project in the amount of \$16,852,504, for a total project authorization of \$37,852,504.
4. Amend Bond Resolution 216 of 2021 to increase the financing for the “Frank E. Van Lare Wastewater Treatment Plant Electrical System Improvement” Project, capital fund 1927, by \$16,852,504 from \$21,000,000 to \$37,852,504 for a total project authorization of \$37,852,504, subject to the approval of the State Comptroller, if required.

This action is an Unlisted Action under the New York State Environmental Quality Review Act (“SEQRA”). Pursuant to Resolution 187 of 2021, the Monroe County Legislature issued a Negative Declaration for this action. No further action under SEQRA is required.

Funding for this project, consistent with authorized uses, will be available in capital fund 1927 once the additional financing authorization requested herein is approved and in any other capital fund(s) created for the same intended purpose. The local funding for this project will ultimately be provided by Rochester Pure Waters District user fees. No additional net County support is required in the current Monroe County budget.

I recommend that this matter be referred to the appropriate committee(s) for favorable action by Your Honorable Body.

Sincerely,  


Adam J. Bello  
Monroe County Executive

AJB:db



ATTACHMENTS:

Description File Name

▣ 24-0060 R24-0060.pdf




# Office of the County Executive

Monroe County, New York

**Adam J. Bello**  
*County Executive*

February 9, 2024



To The Honorable  
Monroe County Legislature  
407 County Office Building  
Rochester, New York 14614

**Subject:** Amend the 2024 Capital Budget and Bond Resolution 442 of 2021 to Provide an Increase in Funding and Authorize a Contract with CHA Consulting, Inc. for Design Services for the Runway 4-22 Connector Taxiways Project at the Frederick Douglass-Greater Rochester International Airport

Honorable Legislators:

I recommend that Your Honorable Body amend the 2024 Capital Budget and Bond Resolution 442 of 2021 to provide for an increase in funding in the amount of \$3,500,000 and authorize a contract with CHA Consulting, Inc. in the amount of \$400,000 for design services for the Runway 4-22 Connector Taxiways Project at the Frederick Douglass- Greater Rochester International Airport.

The Federal Aviation Administration (FAA) recently directed the Airport to rehabilitate Runway 4-22's connecting taxiways' geometry to meet all current FAA standards. The rehabilitation will allow for an added layer of safety for arriving and departing aircraft.

This program will include reconfiguration of taxiway edge of pavements in 8 locations (2-Concrete & 6-Asphalt) connecting to primary Runway 4-22. CHA will evaluate the airfield usage of each taxiway by the critical design aircraft, air cargo carriers, and the general aviation community. A survey to determine existing conditions and a Geotechnical Investigation will be conducted to determine subsurface condition. The adjustment of each taxiway's edge lighting systems, signage layout, and final pavement markings will be part of this project. Also included will be maintenance to related storm water drainage systems and associated Runway Safety Area and Taxiway Safety Area grading to meet FAA Advisory Circular standards. Full depth taxiway fillets will be designed in accordance with FAA AC 150/5300-13B and the approved ROC Airport Layout Plans.

This project will be funded by a Federal Aviation Administration grant of 90%, a New York State Department of Transportation grant of 5%, and a local share of 5%.

The Department of Aviation recommends authorization of a contract with CHA Consulting, Inc., a designated airport consultant per Resolution 365 of 2023, to provide design services for the Runway 4-22 Connectors Taxiways Project in the amount of \$400,000.

110 County Office Building • 39 West Main Street • Rochester, New York 14614

**The specific legislative actions required are:**

1. Amend the 2024 Capital Budget to increase funding for the Runway 4-22 Connector Taxiways Project at the Frederick Douglass-Greater Rochester International Airport in the amount of \$3,500,000, from \$130,000 to \$3,630,000, for a total project authorization of \$3,630,000.
2. Amend Bond Resolution 442 of 2021 to increase financing for the Runway 4-22 Connector Taxiways Project at the Frederick Douglass- Greater Rochester International Airport, capital fund 2016, in the amount of \$3,500,000, from \$130,000 to \$3,630,000, for a total project authorization of \$3,630,000.
3. Authorize the County Executive, or his designee, to execute a contract with CHA Consulting, Inc., 100 Chestnut Street, Five Star Bank Plaza, Suite 1300, Rochester, New York 14604, for design services for the Runway 4-22 Connector Taxiways Project at the Frederick Douglass-Greater Rochester International Airport in the amount of \$400,000, along with any amendments necessary to complete the project within the total capital fund(s) appropriation.

This action is a Type II Action pursuant to 6 NYCRR § 617.5(c)(1) (“maintenance or repair involving no substantial change in the existing structure or facility”) and (2) (“rehabilitation of a structure or facility, in kind, on the same site to meet new FAA Design Standards”) and is not subject to further review under the State Environmental Quality Review Act.

Funding for this contract, consistent with authorized uses, will be available in capital fund 2016 once the additional financing authorization requested herein is approved, and any other capital fund(s) created for the same intended purpose. The local funding for this project will ultimately be provided by the Monroe County Airport Authority from Airport generated revenues. No additional net County support is required in the current Monroe County budget.

The records in the Office of the Monroe County Treasury have indicated that neither CHA Consulting, Inc., nor any of its principal officers, owe any delinquent Monroe County property taxes. The principal officers of the firm are:

John Hensley, President, Infrastructure  
Michael DeVoy, Senior Vice President

I recommend that this matter be referred to the appropriate committee(s) for favorable action by Your Honorable Body.

Sincerely,  


Adam J. Bello  
Monroe County Executive



ATTACHMENTS:

Description File Name

▣ 24-0062 R24-0062.pdf



Office of the County Executive

Monroe County, New York

Adam J. Bello
County Executive

OFFICIAL FILE COPY
No. 240962
Not to be removed from the
Office of the
Legislature Of
Monroe County
Committee Assignment
ENV. & PUB. WORKSL
WAYS & MEANS

February 9, 2024

To The Honorable
Monroe County Legislature
407 County Office Building
Rochester, New York 14614

Subject: Amend the 2024-2029 Capital Improvement Program and the 2024 Capital Budget to Add a Project Entitled "Airport Electrification and Carbon Emission Reduction Project" at the Frederick Douglass-Greater Rochester International Airport; Authorize Financing for the Project; and Authorize a Grant Agreement with New York State for Aid Relating to the Project

Honorable Legislators:

I recommend that Your Honorable Body amend the 2024-2029 Capital Improvement Program and the 2024 Capital Budget to add a project entitled "Airport Electrification and Carbon Emission Reduction Project" at the Frederick Douglass-Greater Rochester International Airport in the amount of \$1,600,000; authorize financing for the project in the amount of \$1,600,000; and authorize a grant agreement with New York State for aid relating to the project.

In the aviation industry, reducing emissions through new electric vehicle (EV) integration investments is a key focus-area for airports. In conjunction with Governor Hochul's objectives to lower the carbon footprint of New York State's airports, the Frederick Douglass - Greater Rochester International Airport has recently won a NYS Grant that will enhance the current electrification program with the goal of transitioning away from fossil fuel-powered equipment and will help the airport reduce its carbon footprint.

This project will be funded by a State grant of 69% and a local share of 31%.

New York State requires a formal resolution by Your Honorable Body to release the State Aid monies to Monroe County for this project. The project is associated with the 2022 Aviation Capital Grant Program as follows:

Airport Electrification and Carbon Emission Reduction Project at the Frederick Douglass - Greater Rochester International Airport. (State Project PIN 4A08.96):

Table with 2 columns: Share Type and Amount. Rows: State Share (69%) \$1,098,090; Local Share (31%) \$ 501,910; Total \$1,600,000

The project is scheduled to be considered by the Monroe County Planning Board on February 29, 2029.


**The specific legislative actions required are:**

1. Amend the 2024-2029 Capital Improvement Program to add a project entitled "Airport Electrification and Carbon Emission Reduction Project" in the amount of \$1,600,000.
2. Amend the 2024 Capital Budget to add the project "Airport Electrification and Carbon Emission Reduction Project" in the amount of \$1,600,000.
3. Authorize financing for the project entitled "Airport Electrification and Carbon Emission Reduction Project" in the amount of \$1,600,000.
4. Authorize the County Executive, or his designee, to execute a grant agreement, and any amendments thereto, with the State of New York to accept financial assistance for the "Airport Electrification and Carbon Emission Reduction Project" at the Frederick Douglass - Greater Rochester International Airport.
5. Authorize the County Executive, or his designee, to execute a grant agreement, and any amendments thereto, additional New York State Department of Transportation resolutions and documentation, with and/or for the State of New York to accept financial assistance for the Airport Electrification and Carbon Emission Reduction Project at the Frederick Douglass-Greater Rochester International Airport.

The provisions of the New York State Environmental Quality Review Act shall be complied with prior to Your Honorable Body undertaking, funding, or approving this action requested in this referral.

Funding for this project, consistent with authorized uses, will be available in the capital fund to be created and any other capital fund(s) created for the same intended purpose. No additional net County support is required in the current Monroe County budget. The local funding for this project will ultimately be provided by the Monroe County Airport Authority from Airport generated revenues.

I recommend that this matter be referred to the appropriate committee(s) for favorable action by Your Honorable Body.

Sincerely,  


Adam J. Bello  
Monroe County Executive



ATTACHMENTS:

Description File Name

▣ 24-0063 R24-0063.pdf






# Office of the County Executive

Monroe County, New York

**Adam J. Bello**  
*County Executive*

February 9, 2024



To The Honorable  
Monroe County Legislature  
407 County Office Building  
Rochester, New York 14614

**Subject:** Amend the 2024-2029 Capital Improvement Program and 2024 Capital Budget to Add a Project Entitled “Acquire/Replace Rescue Firefighting Safety Vehicle (R3)” at the Frederick Douglass-Greater Rochester International Airport; Authorize Financing for the Project; and Authorize a Contract with C&S Engineers, Inc. for Design Services for the Project

Honorable Legislators:

I recommend that Your Honorable Body amend the 2024-2029 Capital Improvement Program and 2024 Capital Budget to add a project entitled “Acquire/Replace Rescue Firefighting Safety Vehicle (R3)” at the Frederick Douglass- Greater Rochester International Airport in the amount of \$1,500,000; authorize financing for the project in the amount of \$1,500,000; and authorize a contract with C&S Engineers, Inc. in the amount of \$28,300 for design services for the project.

The current R3 vehicle is an Oshkosh Striker that was purchased in 2006. Per the FAA Guidelines, ARFF vehicles typically have a 15 year useful service life and R3, though properly maintained, has aged-out. The Airport is working with the FAA to secure a Grant in 2024 for the replacement of R3. The replacement of the vehicle and equipment will be primarily funded by the FAA.

C & S Engineers, Inc. will provide required professional engineering and grant management services, as requested, to assist the Airport in the acquisition of the ARFF vehicle and associated equipment at the Frederick Douglass-Greater Rochester International Airport. The equipment procurement shall be in accordance with the FAA Airport Improvement Program Handbook as well as FAA Advisory Circular 150/5220-10E, “Guide Specification for Aircraft Rescue and Fire Fighting (ARFF) Vehicles”.

Upon approval of the grant, this project will be funded by the Federal Aviation Administration at 90%, a New York State Department of Transportation grant at 5%, and a local share at 5%.

The Department of Aviation recommends authorization of a contract with C&S Engineers, Inc., a designated airport consultant per Resolution 365 of 2023, to provide design services for the Acquire/Replace Rescue Firefighting Safety Vehicle (R3) Project in the amount of \$28,300.

The project is scheduled to be considered by the Monroe County Planning Board on February 29, 2024.

110 County Office Building • 39 West Main Street • Rochester, New York 14614

Monroe County Legislature - February 27, 2024 • www.monroecounty.gov • e-mail: countyexecutive@monroecounty.gov

**The specific legislative actions required are:**

1. Amend the 2024-2029 Capital Improvement Program to add a project entitled "Acquire/Replace Rescue Firefighting Safety Vehicle (R3) in the amount of \$1,500,000.
2. Amend the 2024 Capital Budget to add a project entitled "Acquire/Replace Rescue Firefighting Safety Vehicle (R3) in the amount of \$1,500,000.
3. Authorize financing for the project entitled "Acquire/Replace Rescue Firefighting Safety Vehicle (R3)" in the amount of \$1,500,000.
4. Authorize the County Executive, or his designee, to execute a contract with C&S Engineers, Inc., 100 S. Clinton Avenue, Suite 2700, Rochester, New York 14604, for design services for the Acquire/Replace Rescue Firefighting Safety Vehicle (R3) Project at the Frederick Douglass-Greater Rochester International Airport in the amount of \$28,300, along with any amendments necessary to complete the project within the total capital fund(s) appropriation.

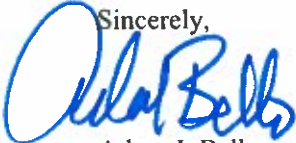
This action is a Type II Action pursuant to 6 NYCRR § 617.5(c)(31) ("purchase or sale of furnishings, equipment or supplies, including surplus government property, other than the following: land, radioactive material, pesticides, herbicides, or other hazardous materials") and is not subject to review under the State Environmental Quality Review Act.

Funding for this contract, consistent with authorized uses, will be included in the capital fund to be created and any other capital fund(s) created for the same intended purpose. The local funding for this project will ultimately be provided by the Monroe County Airport Authority from Airport generated revenues. No net County support is required in the current Monroe County budget.

The records in the Office of the Monroe County Treasury have indicated that neither C&S Engineers, Inc., nor any of its principal officers, owe any delinquent Monroe County property taxes. The principal officers of the firm are:

Michael Hotaling, Chief Executive Officer  
John Camp, Chief Operations Officer  
Aileen Maguire Meyer, President

I recommend that this matter be referred to the appropriate committee(s) for favorable action by Your Honorable Body.

Sincerely,  
  
Adam J. Bello  
Monroe County Executive



ATTACHMENTS:

Description File Name

▣ Referral R24-0065.pdf



# Office of the County Executive

Monroe County, New York

Adam J. Bello  
County Executive

February 9, 2024

<b>OFFICIAL FILE COPY</b>	
No.	<u>240065</u>
Not to be removed from the Office of the Legislature Of Monroe County	
Committee Assignment	
<b>INTRGOV REL</b>	<b>-L</b>
<b>PUBLIC SAFETY</b>	
<b>WAYS &amp; MEANS</b>	

To The Honorable  
Monroe County Legislature  
407 County Office Building  
Rochester, New York 14614

Subject: Authorize an Intermunicipal Agreement with the City of Rochester for Traffic Control Services at Innovative Field

Honorable Legislators:

I recommend that Your Honorable Body authorize an intermunicipal agreement with the City of Rochester for the Rochester Police Department to provide traffic control services for regular and post-season Red Wings baseball games at Innovative Field during the 2024 season at the rate of \$107 per hour for each Police Officer, in an amount not to exceed \$225,000 for the period of April 1, 2024 through October 1, 2024.

**The specific legislative action required is** to authorize the County Executive, or his designee, to execute an intermunicipal agreement, and any amendments thereto, with the City of Rochester for the Rochester Police Department to provide traffic control services for regular and post-season games at Innovative Field during the 2024 baseball season at a rate of \$107 per hour for each Police Officer, in an amount not to exceed \$225,000 for the period of April 1, 2024 through October 1, 2024.

This referral is a Type II Action pursuant to 6 NYCRR 617.5(c)(26) ("routine or continuing agency administration and management, not including new programs or major reordering of priorities that may affect the environment") and is not subject to further review under the State Environmental Review Act.

Funding for this agreement is included in the 2024 operating budget of the Department of Finance-Unallocated, general fund 9001, funds center 1209060600, Baseball Field. No additional net County support is required in the current Monroe County budget.

I recommend that this matter be referred to the appropriate committee(s) for favorable action by Your Honorable Body.

Sincerely,

Adam J. Bello  
Monroe County Executive



ATTACHMENTS:

Description File Name

▣ 24-0066 R24-0066.pdf



Office of the County Executive

Monroe County, New York

Adam J. Bello
County Executive

OFFICIAL FILE COPY
No. 240066
Not to be removed from the Office of the Legislature Of Monroe County
Committee Assignment
PLAN & EC DEV -L
WAYS & MEANS

February 9, 2024

To The Honorable
Monroe County Legislature
407 County Office Building
Rochester, New York 14614

Subject: Approve a Public Employees Blanket Bond for the Genesee/Finger Lakes Regional Planning Council

Honorable Legislators:

I recommend that Your Honorable Body approve the Public Employees Blanket Bond as the official undertaking of the Genesee/Finger Lakes Regional Planning Council ("G/FLRPC").

Monroe County has appropriated the sum of \$34,636.35 as its share of the 2024 operating funds of the G/FLRPC. I am requesting authorization to make the annual contribution in a concurrently submitted referral. Pursuant to Section 119-00 of the General Municipal Law of the State of New York, Monroe County is authorized to provide for the payment of such appropriations to an officer of the agency designated by the agency to receive such monies provided that such officer shall have executed an official undertaking approved by the County Legislature. The G/FLRPC has designated Rich Sutherland, Executive Director of the Council, as the officer to receive payments of such monies. G/FLRPC has secured a Public Employees Blanket Bond, issued by National Grange Mutual Insurance Company, providing faithful performance blanket bond coverage for officers and employees of the G/FLRPC in the amount of \$500,000. Monroe County must approve such blanket bond as the official undertaking of G/FLRPC.

The specific legislative action required is to approve the Public Employees Blanket Bond for the Genesee/Finger Lakes Regional Planning Council required pursuant to Section 119-00 of the General Municipal Law of the State of New York.

This action is a Type II Action pursuant to 6 NYCRR § 617.5(c)(26) ("routine or continuing agency administration and management, not including new programs or major reordering of priorities that may affect the environment") and is not subject to further review under the State Environmental Quality Review Act..

This Public Employees Blanket Bond will have no impact on the revenues or expenditures of the current Monroe County budget.

I recommend that this matter be referred to the appropriate committee(s) for favorable action by Your Honorable Body.

Sincerely,
Adam J. Bello
Monroe County Executive



ATTACHMENTS:

Description File Name

▣ 24-0067 R24-0067.pdf



Office of the County Executive

Monroe County, New York

Adam J. Bello
County Executive

OFFICIAL FILE COPY
No. 240067
Not to be removed from the Office of the Legislature Of Monroe County
Committee Assignment
PLAN & EC DEV -L
WAYS & MEANS

February 9, 2024

To The Honorable
Monroe County Legislature
407 County Office Building
Rochester, New York 14614

Subject: Authorize the Annual Contribution to the Genesee/Finger Lakes Regional Planning Council

Honorable Legislators:

I recommend that Your Honorable Body authorize Monroe County's 2024 annual contribution to the Genesee/Finger Lakes Regional Planning Council ("G/FLRPC") in the amount of \$34,636.35. This annual contribution is Monroe County's share of the G/FLRPC's operating budget and is based on a formula in the Operating Agreement, which specifies the contribution of each of the nine member counties according to population.

The member counties of the G/FLRPC agree each year on an operating budget for the G/FLRPC. The budget is funded from the county contributions and supplemented with grants for such activities as water resources planning, demographic analysis, economic development coordination, and other special projects. This is the fifty-third year the County has contributed to G/FLRPC. This year's contribution is the same amount as last year.

The specific legislative action required is to authorize the payment of Monroe County's 2024 contribution to the Genesee/Finger Lakes Regional Planning Council in the amount of \$34,636.35.

This action is a Type II Action pursuant to 6 NYCRR § 617.5(c)(26) ("routine or continuing agency administration and management, not including new programs or major reordering of priorities that may affect the environment") and is not subject to further review under the State Environmental Quality Review Act.

Funding for this contribution is included in the 2024 operating budget of the Planning and Development Department, fund 9001, funds center 1402040000, Genesee/Finger Lakes Regional Planning Council. No additional net County support is required in the current Monroe County budget.

I recommend that this matter be referred to the appropriate committee(s) for favorable action by Your Honorable Body.

Sincerely,
Adam J. Bello
Monroe County Executive





ATTACHMENTS:

Description File Name

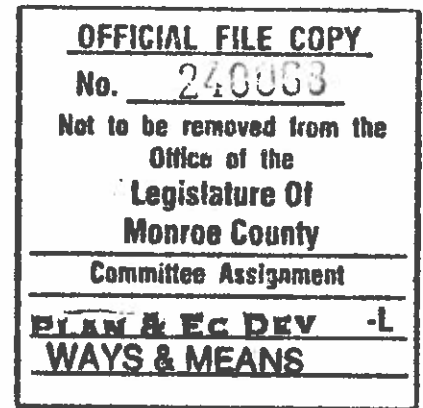
▣ 24-0068 R24-0068.pdf



# Office of the County Executive

Monroe County, New York

**Adam J. Bello**  
*County Executive*



February 9, 2024

To The Honorable  
Monroe County Legislature  
407 County Office Building  
Rochester, New York 14614

**Subject:** Acceptance of a Grant from the Genesee Transportation Council for a Land Use Monitoring Report Project

Honorable Legislators:

I recommend that Your Honorable Body accept a grant from the Genesee Transportation Council in the amount of \$15,000 for a Land Use Monitoring Report project for the period of April 1, 2024 through March 31, 2025.

The purpose of this grant is to enable the County to prepare a report on changes in land use in Monroe County and projections of future land use. The information will be used by the Genesee Transportation Council to prepare updated estimates and projections of highway traffic using a computer model. This information will also be of use to the Department of Planning and Development in assessing changes and trends in land use during the year and reviewing County activities relating to land use and economic development. This is the thirty-second consecutive year Monroe County has received this grant. This year's funding represents the same amount as last year.

**The specific legislative actions required are:**

1. Authorize the County Executive, or his designee, to accept a \$15,000 grant from, and to execute a contract and any amendments thereto with, the Genesee Transportation Council for a Land Use Project for the period of April 1, 2024 through March 31, 2025.
2. Authorize the County Executive to appropriate any subsequent years of the grant award in accordance with the grant terms, to reappropriate any unencumbered balances during the grant period according to the grantor requirements, to make any necessary funding modifications within the grant guidelines to meet contractual commitments, and to enter into any amendments to extend the time period of the grant.

3. Should funding for this program be modified or terminated for any reason, the County Executive is hereby authorized to terminate or modify the program and where applicable, to terminate or abolish some or all positions funded under such program. Any termination or abolishment of positions shall be in accordance with New York State Civil Service Law, and when applicable, the terms of any labor agreement affecting such positions.

This action is a Type II Action pursuant to 6 NYCRR § 617.5(c)(24) (“information collection including basic data collection and research, water quality and pollution studies, traffic counts, engineering studies, surveys, subsurface investigations and soils studies that do not commit the agency to undertake, fund or approve any Type I or Unlisted action”) and (26) (“routine or continuing agency administration and management, not including new programs or major reordering of priorities that may affect the environment”) and is not subject to further review under the State Environmental Quality Review Act.

Funding for this grant is included in the 2024 operating budget of the Department of Planning and Development, general fund 9001, funds center 1401010000, Planning Services.

This project is 90% funded by the Genesee Transportation Council with an in-kind match of 10% support from staff of the Department of Planning and Development. No additional net County support is required in the current Monroe County budget.

I recommend that this matter be referred to the appropriate committee(s) for favorable action by Your Honorable Body.

Sincerely,



Adam J. Bello  
Monroe County Executive



ATTACHMENTS:

Description File Name

▣ 24-0069 R24-0069.pdf



# Office of the County Executive

Monroe County, New York

**Adam J. Bello**  
County Executive

<b>OFFICIAL FILE COPY</b>	
No. <u>240059</u>	
Not to be removed from the Office of the Legislature Of Monroe County	
Committee Assignment	
<b>HUMAN SERVICES</b>	<b>-L</b>
<b>WAYS &amp; MEANS</b>	

February 9, 2024

To The Honorable  
Monroe County Legislature  
407 County Office Building  
Rochester, New York 14614

**Subject:** Amend Resolution 352 of 2021, as Amended by Resolution 219 of 2022, to Extend the Time Period for Support of the Monroe County Nurse Family Partnership Program

Honorable Legislators:

I recommend that Your Honorable Body amend Resolution 352 of 2021, as amended by Resolution 219 of 2022, to extend the time period of a grant from the New York State Department of Health to support the Monroe County Nurse-Family Partnership Program ("NFP") through September 30 2024.

By Resolution 352 of 2021, Your Honorable Body authorized the acceptance of two grants from the New York State Department of Health for the Monroe County Nurse Family Partnership Program. The Monroe County Department of Public Health has requested and been granted additional time from the New York State Department of Health to spend the funds of the second grant that was awarded in an amount not to exceed \$281,134 to continue to support the program and to cover anticipated health record data integration expenses.

**The specific legislative actions required are:**

1. Amend Resolution 352 of 2021, as Amended by Resolution 219 of 2022, to extend the time period of a grant from the New York State Department of Health to support the Monroe County Nurse-Family Partnership Program through September 30 2024.
2. Authorize the County Executive to appropriate any subsequent years of the grant award in accordance with the grant terms, to reappropriate any unencumbered balances during the grant period according to the grantor requirements, to make any necessary funding modifications within the grant guidelines to meet contractual commitments, and to enter into any amendments to extend the time period of the grant.

This action is a Type II Action pursuant to 6 NYCRR § 617.5(c)(26) (“routine or continuing agency administration and management, not including new programs or major reordering of priorities that may affect the environment”) and is not subject to further review under the State Environmental Quality Review Act.

This grant is 100% funded by the New York State Department of Health. No net County support is required in the current Monroe County budget.

I recommend that this matter be referred to the appropriate committee(s) for favorable action by Your Honorable Body.

Sincerely,  


Adam J. Bello  
Monroe County Executive

AJB:db



ATTACHMENTS:

Description File Name

▣ 24-0070 R24-0070.pdf



# Office of the County Executive

Monroe County, New York

**Adam J. Bello**  
County Executive

<b>OFFICIAL FILE COPY</b>	
No.	<u>240070</u>
Not to be removed from the Office of the Legislature Of Monroe County	
Committee Assignment	
<b>HUMAN SERVICES</b>	<b>-L</b>
<b>PUBLIC SAFETY</b>	
<b>WAYS &amp; MEANS</b>	

February 9, 2024

To The Honorable  
Monroe County Legislature  
407 County Office Building  
Rochester, New York 14614

**Subject:** Acceptance of a Grant from the New York State Division of Criminal Justice Services for the Paul Coverdell Forensic Science Improvement Program (Office of the Medical Examiner's Forensic Toxicology Laboratory)

**Honorable Legislators:**

I recommend that Your Honorable Body accept a grant from the New York State Division of Criminal Justice Services in the amount of \$57,433 for the Paul Coverdell Forensic Science Improvement Program (Office of the Medical Examiner's Forensic Toxicology Laboratory) for the period of October 1, 2023 through December 31, 2024.

The purpose of this grant is to improve forensic science services in the Monroe County Office of the Medical Examiner's Forensic Toxicology Laboratory. This program provides postmortem forensic toxicology services to aid in the determination of cause and manner of deaths and toxicology services to aid in the evaluation of cases of driving under the influence of drugs and/or alcohol and drug-facilitated sexual assault. The funds will be used to maintain the Laboratory's accreditation, train staff, increase the analytical capacity of the Laboratory, and purchase supplies needed to minimize testing downtimes. This will be the twenty-first year the County has received this grant. This year's funding represents an increase of \$2,777 from last year. This funding varies annually and is dependent on the total amount of federal funds available and the number of forensic laboratories in New York State eligible to receive funds.

**The specific legislative actions required are:**

1. Authorize the County Executive, or his designee, to accept a \$57,433 grant from, and to execute a contract and any amendments thereto with, the New York State Division of Criminal Justice Services for the Paul Coverdell Forensic Science Improvement Program (Office of the Medical Examiner's Forensic Toxicology Laboratory) for the period of October 1, 2023 through December 31, 2024.



2. Authorize the County Executive to appropriate any subsequent years of the grant award in accordance with the grant terms, to reappropriate any unencumbered balances during the grant period according to the grantor requirements, to make any necessary funding modifications within the grant guidelines to meet contractual commitments, and to enter into any amendments to extend the time period of the grant.
3. Should funding of this program be modified or terminated for any reason, the County Executive is hereby authorized to terminate or modify the program and, where applicable, to terminate or abolish some or all positions funded under such program. Any termination or abolishment of positions shall be in accordance with New York State Civil Service Law and, when applicable, the terms of any labor agreement affecting such positions.

This action is a Type II Action pursuant to 6 NYCRR § 617.5(c)(26) (“routine or continuing agency administration and management, not including new programs or major reordering of priorities that may affect the environment”) and (31) (“purchase or sale of furnishings, equipment or supplies, including surplus government property, other than the following: land, radioactive material, pesticides, herbicides, or other hazardous materials”) and is not subject to further review under the State Environmental Quality Review Act.

Funding for this grant is included in the 2024 operating budget of the Department of Public Health, general fund 9001, funds center 5804020200, Forensic Laboratory.

This grant is 100% funded by the New York State Division of Criminal Justice Services. No net County support is required in the current Monroe County budget.

I recommend that this matter be referred to the appropriate committee(s) for favorable action by Your Honorable Body.

Sincerely,



Adam J. Bello  
Monroe County Executive

AJB:db



ATTACHMENTS:

Description File Name

▣ 24-0072 R24-0072.pdf



Office of the County Executive

Monroe County, New York

Adam J. Bello
County Executive

OFFICIAL FILE COPY
No. 240072
Not to be removed from the Office of the Legislature Of Monroe County
Committee Assignment
NYRGOV REL -L
TRANSPORTATION
WAYS & MEANS

February 9, 2024

To The Honorable
Monroe County Legislature
407 County Office Building
Rochester, New York 14614

Subject: Amend the 2024 Capital Budget and Bond Resolution 434 of 2023 to Provide an Increase in Funding; Authorize a Contract with Sealand Contractors Corp. for Construction Services; and Authorize Intermunicipal Agreements with the Town of Henrietta for Capacity Improvements, Multi-Use Trail, and Pedestrian Accommodations for the East River Road Project in the Town of Henrietta

Honorable Legislators:

I recommend that Your Honorable Body amend the 2024 Capital Budget and Bond Resolution 434 of 2023 to provide an increase in funding in the amount of \$3,450,000; authorize a contract with Sealand Contractors Corp. in the amount of \$10,052,000.30 for construction services; and authorize intermunicipal agreements with the Town of Henrietta for capacity improvements, multi-use trail, and pedestrian accommodations for the East River Road Project in the Town of Henrietta.

This project involves rehabilitation of East River Road from the I-90 overpass to Ward Road in the Town of Henrietta. The work includes: widening of portions of the roadway to accommodate wider shoulders, two-way left turn lanes, and/or dedicated right and left turn only lanes, milling and resurfacing of existing pavement, drainage installation, traffic signal replacements, and multi-use trail construction. The intermunicipal agreements will allow the Town of Henrietta to reimburse the County for its share of all costs relating to the capacity improvements, multi-use trail, and pedestrian accommodations. The Town's share of the costs is estimated at \$3,600,000 of the project's total anticipated construction cost. The total estimated project cost is \$11,165,280. The current schedule is to start work in Spring 2024 with an anticipated completion by Fall 2025.

The following four (4) bids were received on December 7, 2023:

Table with 2 columns: Bidder Name and Bid Amount. Includes Sealand Contractors Corp., Keeler Construction Co., Inc., Ramsey Constructors, Inc., and Villager Construction, Inc. (corrected total).

The bids have been reviewed and Sealand Contractors Corp., has been determined to be the lowest responsible bidder pursuant to General Municipal Law §103.

The specific legislative action required are:

- 1. Amend the 2024 Capital Budget to increase funding for the East River Road Project in the Town of Henrietta, in the amount of \$3,450,000, from \$8,700,000 to \$12,150,000, for a total project authorization of \$12,150,000.

2. Amend Bond Resolution 434 of 2023 to increase financing for the East River Road Project in the Town of Henrietta, capital fund 1988, in the amount of \$3,450,000, from \$8,700,000 to \$12,150,000, for a total project authorization of \$12,150,000.
3. Authorize the County Executive, or his designee, to execute a contract with Sealand Contractors Corp., 85 High Tech Drive, Rush, New York 14543, in the amount of \$10,052,000.30 for construction services for the East River Road Project in the Town of Henrietta, and any amendments necessary to complete the project within the total capital fund(s) appropriation.
4. Authorize the County Executive, or his designee, to execute intermunicipal agreements, and any amendments thereto, with the Town of Henrietta for reimbursement to Monroe County of appropriate design and construction costs relating to capacity improvements, multi-use trail, and pedestrian accommodations in conjunction with the East River Road Project in the Town of Henrietta in the estimated amount of \$3,600,000, with the final amount to be determined upon project completion.


The provisions of the New York State Environmental Quality Review Act shall be complied with prior to Your Honorable Body undertaking, funding or approving the action requested in this referral.

Funding for this project, consistent with authorized uses, will be included in capital fund 1988 once the additional financing authorization herein is approved and in any other capital fund(s) created for the same intended purpose. No additional net County support is required in the current Monroe County budget.

The records in the office of the Monroe County Treasury have indicated that neither Sealand Contractors Corp., nor any of its principal officers, owe any delinquent Monroe County property taxes. The principal officers of the firm are:

Daniel Bree, President / Treasurer  
Paul Zawadecki, Secretary

I recommend that this matter be referred to the appropriate committee(s) for favorable action by Your Honorable Body.

Sincerely  
  
Adam J. Bello  
Monroe County Executive



ATTACHMENTS:

Description File Name

▣ Referral R24-0073.pdf



Office of the County Executive

Monroe County, New York

Adam J. Bello
County Executive

OFFICIAL FILE COPY
No. 240073
Not to be removed from the Office of the Legislature Of Monroe County
Committee Assignment
INFRGOV REL -L
PUBLIC SAFETY
WAYS & MEANS

February 9, 2024

To The Honorable
Monroe County Legislature
407 County Office Building
Rochester, New York 14614

Subject: Authorize Intermunicipal Agreements with Ten Municipalities for the STOP-DWI Law Enforcement Program

Honorable Legislators:

I recommend that Your Honorable Body authorize intermunicipal agreements with the ten municipalities within Monroe County which have local police departments for the STOP-DWI Law Enforcement Program in the total amount of \$112,376 for the period of January 1, 2024 through December 31, 2024.

These agreements will reimburse local police departments for enforcement efforts during 2024. The funding formula includes a base allocation of \$3,000 per police department, plus a percentage of the remaining funding derived from the 2022 DWI arrest totals of each law enforcement agency. Additional funding for Victim Impact Panel ("VIP") responsibilities is allocated to reimburse each participating law enforcement agency for security and general support, and is derived from fees paid by offenders to attend the panel.

The specific legislative action required is to authorize the County Executive, or his designee, to execute intermunicipal agreements, and any amendments thereto, with the City of Rochester and the nine towns and villages listed below for the STOP-DWI Law Enforcement Program in the total amount of \$112,376 for the period of January 1, 2024 through December 31, 2024:

Table with 2 columns: Municipality and Contract Amount. Lists Brighton, Brockport, East Rochester, Fairport, Gates, Greece, Irondequoit, Ogden, Rochester (VIP \$8,400), Webster, and TOTAL with corresponding amounts.

This action is a Type II Action pursuant to 6 NYCRR § 617.5(c)(26) (“routine or continuing agency administration and management, not including new programs or major reordering of priorities that may affect the environment”) and is not subject to further review under the State Environmental Quality Review Act.

Funding for these agreements is included in the 2024 operating budget of the Department of Public Safety, general fund 9001, funds center 2405040000, STOP-DWI Enforcement Agency Support and funds center 2405050000, STOP DWI Victim Impact Panel. These funds are generated from local DWI fines and VIP fees. No net County support is required in the current Monroe County budget.

I recommend that this matter be referred to the appropriate committee(s) for favorable action by Your Honorable Body.

Sincerely,  


Adam J. Bello  
Monroe County Executive



ATTACHMENTS:

Description File Name

▣ Referral R24-0074.pdf



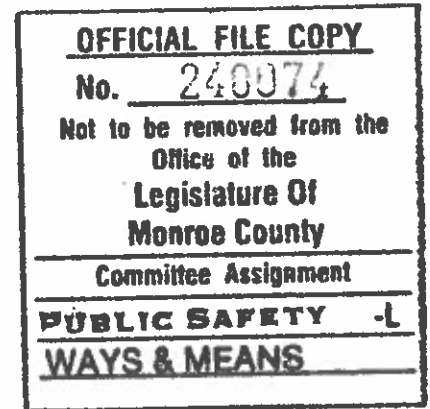


# Office of the County Executive

Monroe County, New York

**Adam J. Bello**  
*County Executive*

February 9, 2024



To The Honorable  
Monroe County Legislature  
407 County Office Building  
Rochester, New York 14614

**Subject:** Acceptance of a Grant from the New York State Division of Homeland Security and Emergency Services for the 2023 Statewide Interoperable Communications Grant Program

**Honorable Legislators:**

I recommend that Your Honorable Body accept a grant from the New York State Division of Homeland Security and Emergency Services in the amount of \$1,420,159 for the 2023 Statewide Interoperable Communications Grant Program for the period of January 1, 2023 through December 31, 2025.

This grant provides funding to facilitate the development, consolidation, and/or improved operation of public safety communications in Monroe County to support and enhance statewide interoperable communications for first responders throughout New York State. Funds will be used to support the planned replacement of the County's cache of public safety radios. This is the ninth time the County has received this funding.

**The specific legislative actions required are:**

1. Authorize the County Executive, or his designee, to accept a \$1,420,159 grant from, and to execute a contract and any amendments thereto with, the New York State Division of Homeland Security and Emergency Services for the 2023 Statewide Interoperable Communications Grant Program for the period January 1, 2023 through December 31, 2025.
2. Amend the 2024 operating budget of the Department of Public Safety by appropriating the sum of \$1,420,159 into general fund 9300, funds center 2406010000, Public Safety Communications.
3. Authorize the County Executive to appropriate any subsequent years of the grant award in accordance with the grant terms, to reappropriate any unencumbered balance during the grant period according to the grantor requirements, to make any necessary funding modifications within the grant guidelines to meet contractual commitments, and to enter into any amendments to extend the time period of the grant.

110 County Office Building • 39 West Main Street • Rochester, New York 14614

4. Should funding of this program be modified or terminated for any reason, the County Executive is hereby authorized to terminate or modify the program and, where applicable, to terminate or abolish some or all positions funded under such program. Any termination or abolishment of positions shall be in accordance with New York State Civil Service Law and, when applicable, the terms of any labor agreement affecting such positions.

This action is a Type II Action pursuant to 6 NYCRR § 617.5(c)(26) (“routine or continuing agency administration and management, not including new programs or major reordering of priorities that may affect the environment”) and is not subject to further review under the State Environmental Quality Review Act.

This grant is 100% funded by the New York State Division of Homeland Security and Emergency Services. No net County support is required in the current Monroe County budget.

I recommend that this matter be referred to the appropriate committee(s) for favorable action by Your Honorable Body.

Sincerely,



Adam J. Bello  
Monroe County Executive

AJB:db



ATTACHMENTS:

Description File Name

▣ Referral R24-0075.pdf




# Office of the County Executive

Monroe County, New York

**Adam J. Bello**  
*County Executive*

February 9, 2024



To The Honorable  
Monroe County Legislature  
407 County Office Building  
Rochester, New York 14614

**Subject:** Acceptance of a Grant from the New York State Division of Criminal Justice Services for the 2023 Paul Coverdell Forensic Science Improvement Program (Monroe County Crime Lab)

**Honorable Legislators:**

I recommend that Your Honorable Body accept a grant from the New York State Division of Criminal Justice Services in the amount of \$57,433 for the 2023 Paul Coverdell Forensic Science Improvement Program for the period of October 1, 2023 through September 30, 2024.

This program provides funding for the Monroe County Crime Laboratory to fund accreditation expenses, supplies, and travel for training which will improve the quality and timeliness of forensic services. This is the twenty-second year the County has received this grant. This year's funding represents an increase of \$2,777 from last year.

**The specific legislative actions required are:**

1. Authorize the County Executive, or his designee, to accept a \$57,433 grant from, and to execute a contract and any amendments thereto with, the New York State Division of Criminal Justice Services for the 2023 Paul Coverdell Forensic Science Improvement Program (Monroe County Crime Lab) for the period of October 1, 2023 through September 30, 2024.
2. Amend the 2023 operating budget of the Monroe County Department of Public Safety by appropriating the sum of \$57,433 into general fund 9300, funds center 2408040100, Monroe County Crime Laboratory.

3. Authorize the County Executive to appropriate any subsequent years of the grant award in accordance with the grant terms, to reappropriate any unencumbered balances during the grant period according to the grantor requirements, to make any necessary funding modifications within the grant guidelines to meet contractual commitments, and to enter into any amendments to extend the time period of the grant.
4. Should funding of this program be modified or terminated for any reason, the County Executive is hereby authorized to terminate or modify the program and, where applicable, to terminate or abolish some or all positions funded under such program. Any termination or abolishment of positions shall be in accordance with New York State Civil Service Law, and when applicable, the terms of any labor agreement affecting such positions.

This action is a Type II Action pursuant to 6 NYCRR § 617.5(c)(26) (“routine or continuing agency administration and management, not including new programs or major reordering of priorities that may affect the environment”) and is not subject to further review under the State Environmental Quality Review Act.

This grant is 100% funded by the New York State Division of Criminal Justice Services. No net County support is required in the current Monroe County budget.

I recommend that this matter be referred to the appropriate committee(s) for favorable action by Your Honorable Body.

Sincerely,



Adam J. Bello  
Monroe County Executive

AJB:db



ATTACHMENTS:

Description File Name

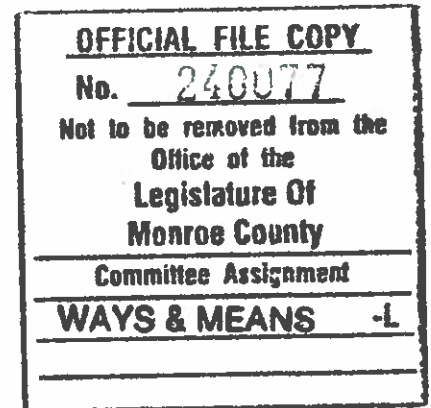
- ▣ Referral R24-0077.pdf
- ▣ Attachment 24-0077\_Attachment\_2.21.24.pdf



# Office of the County Executive

Monroe County, New York

Adam J. Bello  
County Executive



February 9, 2024

To The Honorable  
Monroe County Legislature  
407 County Office Building  
Rochester, New York 14614

Subject: Proposed *In Rem* Tax Foreclosure Action No. 148  
City of Rochester and Towns of Brighton, et al.

Honorable Legislators:

I recommend that Your Honorable Body authorize an *in rem* tax foreclosure proceeding against the delinquent properties contained in the List of Delinquent Taxes and Properties attached hereto.

These are all of the properties affected by unpaid tax liens held and owned by the County of Monroe for a period of one (1) year or more from the date on which the said properties affected by said tax liens were sold, and all other transcripts of the delinquency affecting the parcels enumerated. These parcels are of sufficient delinquency to be foreclosed under the provisions of the Monroe County *In Rem* Tax Foreclosure Act.

**The specific legislative action required** is that the Legislature of the County of Monroe authorize and direct that foreclosure proceedings *in rem* be conducted and consummated by separate and individual action against the properties listed therein.

This action is a Type II Action pursuant to 6 NYCRR §617.5(c)(40) ("sale and conveyance of real property by public auction pursuant to article 11 of the Real Property Tax Law") and is not subject to further review under the State Environmental Quality Review Act.

No additional net County support is required in the current Monroe County budget.

I recommend that this matter be referred to the appropriate committee(s) for favorable action by Your Honorable Body.

Sincerely,

Adam J. Bello  
Monroe County Executive

110 County Office Building • 39 West Main Street • Rochester, New York 14614





\*\*\* S U G G E S T E D L I S T \*\*\*

SERIAL #	SWISCD ACCOUNT NUMBER	LIEN	OWNER NAME	PROPERTY ADDRESS	PROP CLASS	TAXES OWING	LEGAL FEE	MINIMUM BID PROP.
0001	261400 047.62-1-44	Y	EREDITA' MANAGEMENT LLC	150 LATTA RD 14612	210	2,153.20		2,153.20
0002	261400 047.70-2-33.001		75 STUTSON STREET LLC	75 STUTSON ST 14612	485	5,797.75		5,797.75
0003	261400 047.78-1-33		MILES, DAVID H.	240 RIVER ST 14612	210	2,827.51		2,827.51
0004	261400 047.78-1-59		EMPEY, ROBERT J.	4152 LAKE AVE 14612	210	2,986.42		2,986.42
0005	261400 047.78-1-61	Y	POLYDORE, YANYEE	4174 LAKE AVE 14612	210	3,608.76		3,608.76
0006	261400 047.78-1-65		EREDITA' MANAGEMENT LLC	4214 LAKE AVE 14612	210	1,206.82		1,206.82
0007	261400 047.78-1-66		EREDITA' MANAGEMENT LLC	4222 LAKE AVE 14612	230	2,018.58		2,018.58
0008	261400 060.52-2-2		URQUHART, JAMIE	3666 LAKE AVE 14612	210	2,499.45		2,499.45
0009	261400 060.60-1-61		MOYSE, KATHLEEN	98 FREEMONT RD 14612	210	4,014.38		4,014.38
0010	261400 060.68-1-58		GARCIA, NATASHA	26 ROCHELLE ST 14612	210	3,069.71		3,069.71
0011	261400 060.76-2-33		DEPREZ, DAVID A.	311 FALLESON RD 14612	210	873.53		873.53
0012	261400 061.21-1-50		DANIS, WILLIAM	3967 LAKE AVE 14612	210	1,391.26		1,391.26
0013	261400 061.22-1-5		CSX TRANSPORTATION INC	HUDSON AVE 14605	843	2,859.26		2,859.26
0014	261400 061.29-2-22.002		1416 CULVER INC	3910 LAKE AVE 14612	486	5,902.51		5,902.51
0015	261400 061.29-2-36		MURRAY L/U, RONALD	17 HUGHES PL 14612	210	3,635.12		3,635.12
0016	261400 061.29-3-40	Y	CAESAR, YVONNE	35 DENISE RD 14612	220	8,354.50		8,354.50
0017	261400 061.77-1-52.001	Y	CAVUTO, JACKLYN J.	441 N BURLEY RD 14612	210	3,882.16		3,882.16
0018	261400 061.77-2-8		CURTIS, JOHN E.	187 CHERRY RD 14612	210	2,436.14		2,436.14
0019	261400 075.36-1-20		STARLING, DOROTHY L.	172 BURLEY RD 14612	210	361.99		361.99
0020	261400 075.41-1-44		ARROWOOD & STAMPS PROP LLC	43 BURLING RD 14616	210	3,122.11		3,122.11
0021	261400 075.41-2-19		HORN, AARON	2652 DEWEY AVE 14616	210	3,413.85		3,413.85
0022	261400 075.49-1-7		FOUNTAIN, SUSAN	77 BENWELL RD 14616	210	2,215.20		2,215.20
0023	261400 075.66-1-25		FUTCH, SHAWN L.	22 PARKWOOD RD 14615	210	1,914.56		1,914.56
0024	261400 075.73-2-27		OWENS, VERONICA	70 CHRISTIAN AVE 14615	210	950.21		950.21
0025	261400 075.78-1-5.002		BELHSEINE RIDGE ROAD LLC	1132 W RIDGE RD 14615	433	6,322.68		6,322.68
0026	261400 075.81-1-39		FLEXER, CARL JR	57 MAYFLOWER ST 14615	210	1,909.66		1,909.66
0027	261400 075.82-2-25		SIPLIN, MICHAEL S.	201 GOODWILL ST 14615	210	1,958.27		1,958.27
0028	261400 090.27-1-2	Y	CHAMPION PHOTOCHEMISTRY	1669 LAKE AVE 14615	710	671,455.79		671,455.79
0029	261400 090.31-1-16		SMEDLEY, SHERRY	42 LEOPARD ST 14615	210	1,984.94		1,984.94
0030	261400 090.32-1-7		KEENAN, MICHAEL	318 RAND ST 14615	210	1,605.01		1,605.01
0031	261400 090.32-1-70		AGUIAR, YAUMARIS	285 STEKO AVE 14615	210	2,272.35		2,272.35
0032	261400 090.33-1-95		JOHNSON ISAAC R/WYNNE	52 STEKO AVE 14615	210	3,748.15		3,748.15
0033	261400 090.33-2-25		COUNTS, TODD J.	438 PULLMAN AVE 14615	210	2,379.70		2,379.70
0034	261400 090.33-2-35		LEFLER, SHANNON	542-544 PULLMAN AVE 14615	220	3,735.41		3,735.41
0035	261400 090.34-2-11	Y	EMPIRE REALTY SERVICES	178 DESMOND ST 14615	210	1,671.83		1,671.83
0036	261400 090.34-2-34.001		BHUJEL, BAL B.	286 PULLMAN AVE 14615	220	2,317.58		2,317.58
0037	261400 090.38-1-52		BRONGO, BRUCE	33 PARMA ST 14615	210	1,497.35		1,497.35
0038	261400 090.40-2-20		WARFIELD, CANDICE L.	543 AVIS ST 14615	210	2,407.72		2,407.72
0039	261400 090.40-2-45		FOUST, KATHLEEN M.	350 KNICKERBOCKER AVE 14615	210	3,129.45		3,129.45
0040	261400 090.41-1-28		MOBC PROPERTIES LLC	226 AVIS ST 14615	210	2,410.18		2,410.18
0041	261400 090.41-2-10		HART, JUANITA M.	357 AVIS ST 14615	210	2,845.98		2,845.98
0042	261400 090.41-2-27		SEQUOIA LENDING GROUP LLC	235 AVIS ST 14615	210	3,178.38		3,178.38
0043	261400 090.41-2-55		POWELL, PAMELA	264 KNICKERBOCKER AVE 14615	210	3,729.24		3,729.24
0044	261400 090.41-3-63		FREITAG, LARRY	542 RIDGEWAY AVE 14615	210	1,856.15		1,856.15
0045	261400 090.41-3-68		ROBINSON, JAMES L.	570 RIDGEWAY AVE 14615	210	2,096.94		2,096.94
0046	261400 090.42-1-12	Y	MATHIEU, MARK	1510-1514 DEWEY AVE 14615	482	2,386.52		2,386.52
0047	261400 090.42-1-16		YOK, CHENDA	27 KNICKERBOCKER AVE 14615	210	2,309.57		2,309.57
0048	261400 090.42-1-2		SEQUOIA LENDING GROUP LLC	371 PULLMAN AVE 14615	210	3,070.97		3,070.97
0049	261400 090.42-2-33		MOBC PROPERTIES LLC	118 AVIS ST 14615	210	1,044.90		1,044.90
0050	261400 090.42-2-45		CORDELLO, STEVEN	139 AVIS ST 14615	210	2,023.65		2,023.65
0051	261400 090.43-1-2		MOBC PROPERTIES LLC	191 PULLMAN AVE 14615	210	3,713.93		3,713.93
0052	261400 090.44-2-12		CUNNINGHAM, WILEY	25 W RIDGE RD 14615	210	2,330.58		2,330.58
0053	261400 090.47-1-21.001		HICKEY, DEBRA	25 HOLLYWOOD ST 14615	210	1,602.79		1,602.79

\*\*\* SUGGESTED LIST \*\*\*

SERIAL #	SWISCD ACCOUNT NUMBER	LIEN	OWNER NAME	PROPERTY ADDRESS	PROP CLASS	TAXES OWING	LEGAL FEE	MINIMUM BID PROP.
0054	261400 090.47-1-29.001/204		PARKER, ALISON MARIE	409-UN204 LA GRANGE AVE 14615	210	701.47		701.47
0055	261400 090.47-1-29.001/208		JAINDL, ALAN K.	409-UN208 LA GRANGE AVE 14615	210	1,612.72		1,612.72
0056	261400 090.48-1-19		HOVEY, LINDA R.	460 WESTMOUNT ST 14615	210	2,618.32		2,618.32
0057	261400 090.48-2-36		SEQUOIA LENDING GROUP LLC	835 FLOWER CITY PARK 14615	210	4,406.38		4,406.38
0058	261400 090.49-1-50		DONALDSON LEROY/LIGHTLE J	669 FLOWER CITY PARK 14615	210	2,596.53		2,596.53
0059	261400 090.49-1-57		GILLIAM-MAYO, ELIZABETH	719 FLOWER CITY PARK 14615	210	2,398.58		2,398.58
0060	261400 090.49-1-7		SEQUOIA LENDING GROUP LLC	700 FLOWER CITY PARK 14615	210	2,636.38		2,636.38
0061	261400 090.49-1-80		BUCK, KELLY ANNE	466 CLAY AVE 14613	210	2,830.03		2,830.03
0062	261400 090.49-1-87		BROWN, TIA E.	428 CLAY AVE 14613	210	1,243.38		1,243.38
0063	261400 090.49-1-93		DOYLE SIMONA GRIFFIN	398 CLAY AVE 14613	210	3,151.47		3,151.47
0064	261400 090.49-1-94		ROJAS, OLGA R.	392 CLAY AVE 14613	210	3,375.56		3,375.56
0065	261400 090.50-1-15		MOBC PROPERTIES LLC	7 MARI GOLD ST 14615	210	1,547.03		1,547.03
0066	261400 090.50-2-59		FLOWER CITY NOIRE COLLECTIVE	1388-1390 DEWEY AVE 14613	220	2,258.86		2,258.86
0067	261400 090.50-2-6		FLOWER CITY NOIRE COLLECTIVE	1392 DEWEY AVE 14613	230	1,905.25		1,905.25
0068	261400 090.50-3-13		SCHULTZ, DONNA L.	269 CLAY AVE 14613	210	887.17		887.17
0069	261400 090.50-3-9		MOBC PROPERTIES LLC	293-295 CLAY AVE 14613	220	3,490.71		3,490.71
0070	261400 090.51-1-19		ANGRAND, BERNARD	236 FLOWER CITY PARK 14615	230	3,360.99		3,360.99
0071	261400 090.56-1-34		PAETH THOMAS ANTONIO	626 MAGEE AVE 14613	210	2,695.53		2,695.53
0072	261400 090.57-1-30		HICKORY CAPITAL PARTNERS LLC	243 ELECTRIC AVE 14613	210	2,467.66		2,467.66
0073	261400 090.57-1-33		SEQUOIA LENDING GROUP LLC	229 ELECTRIC AVE 14613	210	2,413.72		2,413.72
0074	261400 090.57-1-35		MOBC PROPERTIES LLC	217-219 ELECTRIC AVE 14613	220	5,665.39		5,665.39
0075	261400 090.57-1-37		SEQUOIA LENDING GROUP LLC	354 MAGEE AVE 14613	210	3,034.50		3,034.50
0076	261400 090.57-1-45		SEQUOIA LENDING GROUP LLC	398 MAGEE AVE 14613	210	3,111.42		3,111.42
0077	261400 090.57-2-71		GIGNAC DANA R & DIXON	533 SENECA PKWY 14613	210	8,082.71		8,082.71
0078	261400 090.59-1-1		ALFIERI, MARK D.	380 RAINES PARK 14613	220	3,345.50		3,345.50
0079	261400 090.64-1-34		MOBC PROPERTIES LLC	575 AUGUSTINE ST 14613	210	2,856.27		2,856.27
0080	261400 090.64-1-57		BRAY, CHRISTOPHER J.	580 BIRR ST 14613	210	3,344.99		3,344.99
0081	261400 090.65-2-11		SIMPSON, ALVIN G.	457 AUGUSTINE ST 14613	210	3,754.89		3,754.89
0082	261400 090.66-1-42		WESTLEY, TILLERY ROSA V	242 ALAMEDA ST 14613	210	4,072.84		4,072.84
0083	261400 090.67-1-17		KIMBREW, RUTH R.	57 ALBEMARLE ST 14613	210	2,037.81		2,037.81
0084	261400 090.67-3-58		VANDERWAL, MICHAEL	94 AUGUSTINE ST 14613	230	2,016.82		2,016.82
0085	261400 090.68-1-10.001		HANA AZARIA LLC	1603-1605 ST PAUL ST 14621	220	1,893.58		1,893.58
0086	261400 090.72-2-1		ALBARRAN, JAIME E.	184 ARGO PARK 14613	210	263.13		263.13
0087	261400 090.72-2-11		ROBINSON, GLORIA J.	147 DOVE ST 14613	210	1,158.84		1,158.84
0088	261400 090.72-2-32		JUNE, NICOLE	208 BIDWELL TER 14613	210	2,427.36		2,427.36
0089	261400 090.73-1-16		PERDUE, MICHELLE	425 BIRR ST 14613	210	2,324.52		2,324.52
0090	261400 090.73-1-25	Y	HOUSING ADVOCACY SERVICES	375 BIRR ST 14613	210	2,124.76		2,124.76
0091	261400 090.73-1-34		MOBC PROPERTIES LLC	327 BIRR ST 14613	210	2,157.52		2,157.52
0092	261400 090.73-3-69		MOBC PROPERTIES LLC	410-412 LAKE VIEW PARK 14613	220	2,657.39		2,657.39
0093	261400 090.75-1-48		MOBC PROPERTIES LLC	10 FAIRVIEW HTS 14613	210	3,300.74		3,300.74
0094	261400 090.76-1-10		OVERLOOK PLACE LLC	29 JEWEL ST 14621	220	3,982.98		3,982.98
0095	261400 090.76-1-36		SS REF LLC	19 NORTHVIEW TER 14621	210	2,093.82		2,093.82
0096	261400 090.76-1-54		HERNANDEZ, MIGUEL	39 SARANAC ST 14621	220	3,143.53		3,143.53
0097	261400 090.80-1-54		MOBC PROPERTIES LLC	32 ARGO PARK 14613	210	2,223.65		2,223.65
0098	261400 090.81-1-10		GOODEN, GERALD G.	429 LAKE VIEW PARK 14613	210	1,374.51		1,374.51
0099	261400 090.81-1-39		HICKORY CAPITAL PARTNERS LLC	330 SELYE TER 14613	210	2,413.40		2,413.40
0100	261400 090.81-3-16		MOBC PROPERTIES LLC	459 DRIVING PARK AVE 14613	210	2,033.49		2,033.49
0101	261400 090.81-3-18		MOBC PROPERTIES LLC	447-449 DRIVING PARK AVE 14613	220	1,882.15		1,882.15
0102	261400 090.82-2-1		HAMMONDS, EDDIE III	922 DEWEY AVE 14613	220	3,850.03		3,850.03
0103	261400 090.82-3-58	Y	MCGHIE, STEPHEN	247 DRIVING PARK AVE 14613	220	2,149.85		2,149.85
0104	261400 090.83-1-2		NICHOLSON, AARON	23 LAKE VIEW PARK 14613	210	4,477.46		4,477.46
0105	261400 090.83-1-55		DAPICE, THOMAS	80 SELYE TER 14613	210	3,120.55		3,120.55
0106	261400 090.83-2-41		MORRISON, CARMEN M.	58 MASON ST 14613	210	2,361.40		2,361.40

\*\*\* SUGGESTED LIST \*\*\*

SERIAL #	SWISCD	ACCOUNT NUMBER	LIEN	OWNER NAME	PROPERTY ADDRESS	PROP CLASS	TAXES OWING	LEGAL FEE	MINIMUM BID	PROP.
0107	261400	090.84-1-15		SLEDGE, SHATYLA	41 MALLING DR 14621	210	1,870.24		1,870.24	
0108	261400	090.84-1-36		HICKORY CAPITAL PARTNERS LLC	101 AVENUE E 14621	210	1,390.08		1,390.08	
0109	261400	090.84-1-50		ORTIZ, JOHN	38-40 AVENUE D 14621	220	1,322.49		1,322.49	
0110	261400	090.84-1-51		ALPHA REAL ESTATE ASSOC	48 AVENUE D 14621	220	649.84		649.84	
0111	261400	091.30-2-50		MOLINA, RICHARD	90 COLLINGWOOD DR 14621	210	759.01		759.01	
0112	261400	091.42-1-7		948 CARTER STREET LLC	948 CARTER ST 14621	449	7,489.75		7,489.75	
0113	261400	091.46-1-31	Y	COTTON, FELICIA	705 HOLLENBECK ST 14621	210	2,132.72		2,132.72	
0114	261400	091.47-1-28		MCCROSSEN, PAUL J.	123 RELIANCE ST 14621	210	1,773.16		1,773.16	
0115	261400	091.49-1-33		LOWRY, JEROME	80 SHADY LANE DR 14621	210	1,532.47		1,532.47	
0116	261400	091.51-1-33.001		LONG ISLAND TEEN CHALLENGE INC	160 NORTHAVEN TER 14621	632	10,027.83		10,027.83	
0117	261400	091.53-1-2		IRIZARRY, JEANETTE	1825 ST PAUL ST 14621	483	3,569.37		3,569.37	
0118	261400	091.53-1-21		ROCHESTER PROPERTY	1798-1806 ST PAUL ST 14621	482	4,226.11		4,226.11	
0119	261400	091.53-1-40		BRINING, SEAN	50 TYLER ST 14621	210	2,009.30		2,009.30	
0120	261400	091.53-1-75.001		WASHINGTON, LAWANDALE	39 TERALTA ST 14621	210	2,343.04		2,343.04	
0121	261400	091.54-1-30		JACKSON, DERICK	26 DARROW ST 14621	210	712.54		712.54	
0122	261400	091.54-1-40		NAM THANH CORPORATION	1541-1549 N CLINTON AVE 14621	449	10,920.55		10,920.55	
0123	261400	091.54-1-7		KELLY, STACY L.	87 REQUA ST 14621	210	2,172.83		2,172.83	
0124	261400	091.55-1-8	Y	POLACO-RIVERA, ORESTES	83 RESOLUTE ST 14621	210	6,095.47		6,095.47	
0125	261400	091.56-1-24		FIGUEROA, IVETTE	248 MOULSON ST 14621	210	1,641.68		1,641.68	
0126	261400	091.56-2-29		HAMILTON, FERMAN	25 ZYGMET ST 14621	210	1,413.28		1,413.28	
0127	261400	091.58-2-56		WILSON, ROBERTA TRUSTEE	81 FLORACK ST 14621	210	2,557.00		2,557.00	
0128	261400	091.58-3-34		MOBC PROPERTIES LLC	99 BROOKHAVEN TER 14621	210	3,484.68		3,484.68	
0129	261400	091.59-1-77		111 BRANCH STREET LLC	111 BRANCH ST 14621	210	806.77		806.77	
0130	261400	091.61-1-60		DIMENSIONS PROPERTY MGMT LLC	226-228 NORTON ST 14621	220	2,045.96		2,045.96	
0131	261400	091.61-2-23		PORTFOLIO MANAGEMENT GROUP LLC	225 NORTON ST 14621	220	4,323.86		4,323.86	
0132	261400	091.61-2-5		DENT, VERA L.	122 JEWEL ST 14621	210	523.14		523.14	
0133	261400	091.61-2-50		MW & AE LLC	51-53 HOOKER ST 14621	220	3,765.86		3,765.86	
0134	261400	091.62-1-22		HOLLOWAY, BISMILLAH	449-451 HOLLENBECK ST 14621	220	1,214.75		1,214.75	
0135	261400	091.62-1-35		WILKINS, SHAMONE	1505 N CLINTON AVE 14621	220	1,082.45		1,082.45	
0136	261400	091.62-1-52		CONTRERAS, CARLOS	342 NORTON ST 14621	483	1,858.89		1,858.89	
0137	261400	091.62-1-67.001		MISION DE DIOS INC	315 NORTON ST 14621	620	1,025.63		1,025.63	
0138	261400	091.62-2-11		RE LEMI LLC	400 NORTON ST 14621	311	486.77		486.77	
0139	261400	091.62-2-23.001		CONTRERAS, CARLOS	1422-1424 N CLINTON AVE 14621	220	1,589.81		1,589.81	
0140	261400	091.62-2-37		CONTRERAS, CARLOS	17 GENEVA ST 14621	210	1,367.10		1,367.10	
0141	261400	091.62-2-38		GIANNOCCARO DOMENICA EST OF	1408 N CLINTON AVE 14621	482	1,736.89		1,736.89	
0142	261400	091.62-2-6		MASETTA, STEVEN A.	1460 N CLINTON AVE 14621	433	5,551.25		5,551.25	
0143	261400	091.63-1-11	Y	24 SENECA AVENUE INC	24 SENECA AVE 14621	710	121,872.84		121,872.84	
0144	261400	091.63-1-24		PHOMMEANIRATH, SANYALACK	117 TOWNSEND ST 14621	210	1,268.78		1,268.78	
0145	261400	091.63-1-4		MANHERTZ, KARINE	53 SENECA AVE 14621	210	1,530.04		1,530.04	
0146	261400	091.63-2-20		MORRISON CARMEN MERANDA	542 REMINGTON ST 14621	220	1,582.44		1,582.44	
0147	261400	091.63-2-22	Y	CONTRERAS, CARLOS	550 REMINGTON ST 14621	220	1,031.02		1,031.02	
0148	261400	091.63-2-3		HICKORY CAPITAL PARTNERS LLC	547-549 REMINGTON ST 14621	220	1,699.10		1,699.10	
0149	261400	091.63-2-55		TOWNSEND, KAREN	29 TOWNSEND ST 14621	210	1,570.76		1,570.76	
0150	261400	091.63-2-7		NOBLE, SONJA L.	523-525 REMINGTON ST 14621	220	1,453.78		1,453.78	
0151	261400	091.64-2-13		ROBINSON, ARTIS	817-819 NORTON ST 14621	220	732.49		732.49	
0152	261400	091.64-2-35		TERRY, RODNEY	39 NORTHEAST AVE 14621	210	1,156.94		1,156.94	
0153	261400	091.64-2-5.001	Y	SOLIS, CHRISTINA	781 NORTON ST 14621	220	1,453.96		1,453.96	
0154	261400	091.65-1-4	Y	LLOYD, GREGORY	1163-1165 HUDSON AVE 14621	433	4,472.46		4,472.46	
0155	261400	091.65-1-5	Y	LLOYD, GREGORY	1161 HUDSON AVE 14621	433	6,036.86		6,036.86	
0156	261400	091.65-3-43		ZELAZNY, GERTRUDE	51 ST STANISLAUS ST 14621	220	1,184.60		1,184.60	
0157	261400	091.65-3-79	Y	RUGLESS, DARRYL	42 KOSCIUSKO ST 14621	210	1,258.91		1,258.91	
0158	261400	091.66-2-58		RIVERA JOSE/SANTIAGO	59 MANCHESTER ST 14621	210	1,071.35		1,071.35	
0159	261400	091.66-3-53	Y	WLL INC	480 CARTER ST 14621	210	4,274.86		4,274.86	

\*\*\* SUGGESTED LIST \*\*\*

SERIAL #	SWISCD	ACCOUNT NUMBER	LIEN	OWNER NAME	PROPERTY ADDRESS	PROP CLASS	TAXES OWING	LEGAL FEE	MINIMUM BID PROP.
0160	261400	091.67-1-37		SEQUOIA LENDING GROUP LLC	1367 NORTON ST 14621	220	2,056.43		2,056.43
0161	261400	091.67-1-42		MW & AE LLC	1393 NORTON ST 14621	210	1,326.88		1,326.88
0162	261400	091.67-1-45.001		TEJEDA LUIS/CRUZ YESENIA	1171-1175 PORTLAND AVE 14621	482	3,619.51		3,619.51
0163	261400	091.67-2-13		CARRION BETHANY MARIE	148 MITCHELL ST 14621	210	1,533.27		1,533.27
0164	261400	091.67-2-28		LEE, DONNIA S.	35 DICKINSON ST 14621	210	1,582.30		1,582.30
0165	261400	091.67-2-66		KELLERMANN-MCLEAN, GRACE S.	174 TURPIN ST 14621	210	1,556.76		1,556.76
0166	261400	091.67-3-62		MANHERTZ, KARINE	150 FURLONG ST 14621	210	1,766.47		1,766.47
0167	261400	091.67-4-7	Y	WALL, TONY L.	163 FURLONG ST 14621	210	3,712.70		3,712.70
0168	261400	091.67-4-8		WALL, TONY L.	157 FURLONG ST 14621	312	742.66		742.66
0169	261400	091.69-1-33		VIMEAN SERVICES LLC	112 SARANAC ST 14621	210	2,154.25		2,154.25
0170	261400	091.69-4-40		COLLAZO, JUAN R.	58 NORTHVIEW TER 14621	210	2,265.32		2,265.32
0171	261400	091.70-2-16		MCGHIE	1365 N CLINTON AVE 14621	220	1,323.54		1,323.54
0172	261400	091.70-2-28		NICHOLSON, VALERIE	21-23 TRENAMAN ST 14621	220	4,696.65		4,696.65
0173	261400	091.70-2-46		BREEDLOVE, IRENE	48 MAZDA TER 14621	220	1,598.49		1,598.49
0174	261400	091.70-2-49	Y	QUINONES, CARMEN V.	30 MAZDA TER 14621	210	1,445.55		1,445.55
0175	261400	091.70-2-5		VIMEAN SERVICES LLC	24 TRENAMAN ST 14621	210	3,062.14		3,062.14
0176	261400	091.70-2-61		BUTLER, WILLIAM	31 MAZDA TER 14621	210	720.85		720.85
0177	261400	091.70-2-8		WILLIAMS, DARRYL	40 TRENAMAN ST 14621	210	1,802.96		1,802.96
0178	261400	091.70-3-32		NAPIER, MARVALYN	11 BORCHARD ST 14621	210	1,118.90		1,118.90
0179	261400	091.70-3-60		JOHNSON, SHARON D.	16 BURBANK ST 14621	210	1,481.14		1,481.14
0180	261400	091.71-1-16		JONES, SAMUEL T.	431 REMINGTON ST 14621	210	1,575.85		1,575.85
0181	261400	091.71-1-17		ROC REALTY HOMES LLC	425 REMINGTON ST 14621	210	4,160.54		4,160.54
0182	261400	091.71-1-29		FIGUEROA, HECTOR A LEON	23 OSCAR ST 14621	210	1,427.97		1,427.97
0183	261400	091.71-2-44		HERNANDEZ, ORELVIS	62 WEAVER ST 14621	210	1,013.86		1,013.86
0184	261400	091.71-3-1		ANDERSON, KEVIN	1074 JOSEPH AVE 14621	210	948.21		948.21
0185	261400	091.71-3-21		HICKORY CAPITAL PARTNERS LLC	33 VAN STALLEN ST 14621	210	1,464.73		1,464.73
0186	261400	091.71-3-27		BERWIND, JAMES	1040 JOSEPH AVE 14621	210	372.04		372.04
0187	261400	091.71-3-76		STOCKMEISTER, CHARLES G.	6 LASER ST 14621	210	2,819.70		2,819.70
0188	261400	091.71-4-10		WALL, TONY L.	360-362 REMINGTON ST 14621	220	1,911.99		1,911.99
0189	261400	091.71-4-16		LEWIS, ALLEN L.	35 LEO ST 14621	210	5,818.01		5,818.01
0190	261400	091.71-4-21		STARMILL PROPERTIES LLC	61 LEO ST 14621	210	1,155.85		1,155.85
0191	261400	091.71-4-33		TERRY, RODNEY	60 FARBRIDGE ST 14621	220	975.37		975.37
0192	261400	091.72-1-39		HOWARD, TAMMY	200 WEAVER ST 14621	210	4,007.84		4,007.84
0193	261400	091.72-1-9		SCHIED, MARGARET R.	124 VAN STALLEN ST 14621	210	683.57		683.57
0194	261400	091.72-2-65		HILL, JALONDA M.	338 WEAVER ST 14621	210	690.89		690.89
0195	261400	091.72-3-29		HOLLOWAY, MABLE R.	228 WEYL ST 14621	210	1,600.91		1,600.91
0196	261400	091.72-3-49		CRUZ, EDUARDO ALVARADO	221 WEYL ST 14621	210	604.14		604.14
0197	261400	091.72-3-73		COLEMAN, ALICE	18 FAIRBANKS ST 14621	210	1,202.95		1,202.95
0198	261400	091.72-4-23		TEATMEYER, DANIELLE	142-144 WEYL ST 14621	220	924.04		924.04
0199	261400	091.72-4-41		ALCALAY INVESTMENTS LLC	66 WEYL ST 14621	210	1,069.68		1,069.68
0200	261400	091.72-4-56		PLEASANT ELJ PROPERTIES	123-125 WEYL ST 14621	220	342.74		342.74
0201	261400	091.72-4-73		SPENCER, EDWIN	48 LASER ST 14621	210	1,252.93		1,252.93
0202	261400	091.72-4-8		STARMILL PROPERTIES LLC	201 WEAVER ST 14621	210	1,240.93		1,240.93
0203	261400	091.73-1-13		WISEMEN ENTERPRISES LLC	17 KOSCIUSKO ST 14621	210	1,809.30		1,809.30
0204	261400	091.73-2-52		A&E REAL ESTATE GROUP LLC	1004 HUDSON AVE 14621	482	1,873.15		1,873.15
0205	261400	091.73-2-6.001		GREEN, ANGELICA N.	25 SOBIESKI ST 14621	220	1,101.47		1,101.47
0206	261400	091.73-2-67.001		DOUCETTE, DALTON J.	107 AGNES ST 14621	210	1,468.67		1,468.67
0207	261400	091.73-2-74.001		YOUNG, ERIC J.	108-110 CLEON ST 14621	220	2,735.54		2,735.54
0208	261400	091.73-3-8		HICKORY CAPITAL PARTNERS LLC	73 CLEON ST 14621	210	1,399.02		1,399.02
0209	261400	091.73-3-82		YOUNG, ERIC J.	59 ERNST ST 14621	220	2,489.86		2,489.86
0210	261400	091.73-4-18	Y	CONTRERAS, CARLOS	273 WEYL ST 14621	210	1,279.26		1,279.26
0211	261400	091.73-4-19		LOPEZ, SANTOS	279 WEYL ST 14621	210	1,211.68		1,211.68
0212	261400	091.73-4-27		HICKORY CAPITAL PARTNERS LLC	100 WARSAW ST 14621	210	1,579.46		1,579.46

\*\*\* SUGGESTED LIST \*\*\*

SERIAL #	SWISCD	ACCOUNT NUMBER	LIEN	OWNER NAME	PROPERTY ADDRESS	PROP CLASS	TAXES OWING	LEGAL FEE	MINIMUM BID	PROP.
0213	261400	091.74-1-62		LEWIS, APRIL	70 CHEVALIN ST 14621	210	946.40		946.40	
0214	261400	091.74-2-60		HICKORY CAPITAL PARTNERS LLC	454 CARTER ST 14621	210	1,531.52		1,531.52	
0215	261400	091.74-3-50		KESSTAI LLC	332 CARTER ST 14621	210	1,231.29		1,231.29	
0216	261400	091.74-4-13		SENGDARA, PHETMANY	95 SKYLANE DR 14621	210	53.22		53.22	
0217	261400	091.74-4-7		LICHWARZ, KENNETH	49 SKYLANE DR 14621	210	1,007.01		1,007.01	
0218	261400	091.75-2-23	Y	BURDA, ELIDA	1055-1057 PORTLAND AVE 14621	220	2,904.84		2,904.84	
0219	261400	091.75-2-25./HOME		REID, COREY	1025 PORTLAND AVE 14621	220	2,708.18		2,708.18	
0220	261400	091.75-2-25./NHOM		REID, COREY	1027 PORTLAND AVE 14621	484	729.04		729.04	
0221	261400	091.75-2-50		SEQUOIA LENDING GROUP LLC	64 DELAMAINA DR 14621	210	1,897.09		1,897.09	
0222	261400	091.75-3-13		VANN, DIANA	60 RANDOLPH ST 14621	210	995.03		995.03	
0223	261400	091.75-3-34		585 REALTY GROUP LLC	55 ONEIDA ST 14621	210	3,008.55		3,008.55	
0224	261400	091.76-1-35		RUDJYJ, KATHERINE	121 CHAPIN ST 14621	210	1,196.59		1,196.59	
0225	261400	091.76-1-41		DIMINO, DAVID	89 CHAPIN ST 14621	210	1,793.97		1,793.97	
0226	261400	091.76-1-56		VALION, DELREATA A.	58 GRAFTON ST 14621	210	2,678.65		2,678.65	
0227	261400	091.76-1-64		YOUNG, ERIC	112 GRAFTON ST 14621	210	3,144.89		3,144.89	
0228	261400	091.76-1-91		MENDEZ, JULISSA	116 MIDLAND AVE 14621	210	2,767.28		2,767.28	
0229	261400	091.76-2-34		LIGHTLE, JACQUELINE	236 ONEIDA ST 14621	210	1,471.89		1,471.89	
0230	261400	091.76-3-66	Y	ORTIZ CARLOS & MARIA	214 RANDOLPH ST 14621	210	2,992.51		2,992.51	
0231	261400	091.77-1-32		MARTIN RICKY & TIFFANIE	194-196 AVENUE E 14621	220	1,886.87		1,886.87	
0232	261400	091.77-2-15		HOFF, ROBERT J.	53 O K TER 14621	210	1,444.87		1,444.87	
0233	261400	091.77-3-25.002		YOK, CHENDA	324 CONKEY AVE 14621	210	1,865.50		1,865.50	
0234	261400	091.77-3-27	Y	VELAZQUEZ, WANDA	334 CONKEY AVE 14621	311	5,670.39		5,670.39	
0235	261400	091.77-3-9		EDWARDS, JACQUINN R.	229 AVENUE D 14621	210	916.18		916.18	
0236	261400	091.77-4-29		VIMEAN SERVICES LLC	140 AVENUE C 14621	210	1,734.66		1,734.66	
0237	261400	091.77-5-22		MAX CONSTRUCTION GROUP LLC	373-375 CONKEY AVE 14621	220	1,877.50		1,877.50	
0238	261400	091.77-5-24		KISTLER HOLDING LLC	162-164 AVENUE D 14621	311	5,100.55		5,100.55	
0239	261400	091.77-5-26		RUIZ, JOSUE	150 AVENUE D 14621	220	1,132.15		1,132.15	
0240	261400	091.78-1-18		DHARAMSEY, AQIL	37-39 O K TER 14621	220	937.30		937.30	
0241	261400	091.78-1-27	Y	SCOTT, CATHERINE	20 BLEILE TER 14621	210	1,136.97		1,136.97	
0242	261400	091.78-1-78		A&E REAL ESTATE GROUP LLC	262-264 AVENUE C 14621	220	940.63		940.63	
0243	261400	091.78-2-16	Y	CONTRERAS, CARLOS	1231-1233 N CLINTON AVE 14621	482	3,256.63		3,256.63	
0244	261400	091.78-2-36		MAISONET, EDUARDO	304 AVENUE D 14621	220	4,307.35		4,307.35	
0245	261400	091.78-2-40		MANDOLLE LLC	146 HOLLENBECK ST 14621	220	2,527.86		2,527.86	
0246	261400	091.78-2-44	Y	HOWARD, TAMMY	170-172 HOLLENBECK ST 14621	220	1,759.98		1,759.98	
0247	261400	091.78-2-47		POOLE, FREDERICK	186 HOLLENBECK ST 14621	210	1,907.83		1,907.83	
0248	261400	091.78-2-7		HOLLOWAY, QUIANNA	34 RIALTO ST 14621	210	1,290.80		1,290.80	
0249	261400	091.78-3-17		CONTRERAS, CARLOS	20 KOHLMAN ST 14621	210	1,804.88		1,804.88	
0250	261400	091.78-3-29		SANCHEZ, GLADYS	49 KOHLMAN ST 14621	220	1,708.11		1,708.11	
0251	261400	091.78-3-34.001		PLEASANT ELJ PROPERTIES	23 BISMARK TER 14621	220	368.24		368.24	
0252	261400	091.78-3-38		ALCAZAR REAL ESTATE LLC	1196 N CLINTON AVE 14621	220	2,188.08		2,188.08	
0253	261400	091.78-3-40		PLEASANT ELJ PROPERTIES	1182-1184 N CLINTON AVE 14621	482	505.79		505.79	
0254	261400	091.78-3-42		PLEASANT ELJ PROPERTIES	18 BISMARK TER 14621	210	298.87		298.87	
0255	261400	091.78-3-45		PLEASANT ELJ PROPERTIES	28 BISMARK TER 14621	210	327.15		327.15	
0256	261400	091.78-3-59		COLON MONTES, GISSELLE M.	1144 N CLINTON AVE 14621	482	1,089.96		1,089.96	
0257	261400	091.78-3-6		TEJADA, JOSE L.	7 BURBANK ST 14621	210	1,174.76		1,174.76	
0258	261400	091.78-3-9		FELTZ, RACWILL	13 BURBANK ST 14621	210	2,169.13		2,169.13	
0259	261400	091.79-1-19		COLLIER, CHARLES	69 KOHLMAN ST 14621	220	1,323.43		1,323.43	
0260	261400	091.79-2-13	Y	POKOU ENTERPRISE	50 PARDEE ST 14621	210	1,500.69		1,500.69	
0261	261400	091.79-2-14		5553 PARDEE INC	56 PARDEE ST 14621	311	1,390.22		1,390.22	
0262	261400	091.79-2-28		QUINONES, MONICA	59 FARBRIDGE ST 14621	210	903.29		903.29	
0263	261400	091.79-2-36		MARTIN RICK & TIFFANIE	21-23 FARBRIDGE ST 14621	220	2,417.91		2,417.91	
0264	261400	091.79-2-6		BIG BOUNCE JR INC	16 PARDEE ST 14621	210	970.14		970.14	
0265	261400	091.79-3-2		MCCANN, MARILYN A.	932 JOSEPH AVE 14621	230	2,687.81		2,687.81	

\*\*\* SUGGESTED LIST \*\*\*

SERIAL #	SWISCD	ACCOUNT NUMBER	LIEN	OWNER NAME	PROPERTY ADDRESS	PROP CLASS	TAXES OWING	LEGAL FEE	MINIMUM BID	PROP.
0266	261400	091.79-3-51		COLLINS, MARK	628 AVENUE D 14621	210	5,452.24		5,452.24	
0267	261400	091.79-3-81		WARWICK FULL GOSPEL DELIV	812 JOSEPH AVE 14621	438	245.87		245.87	
0268	261400	091.79-4-12		5553 PARDEE INC	55 PARDEE ST 14621	220	2,347.42		2,347.42	
0269	261400	091.79-4-13		ABDUS-SAMAD, JIBRIL	59 PARDEE ST 14621	210	618.65		618.65	
0270	261400	091.79-4-7		AYALA, CARMEN Y.	31 PARDEE ST 14621	210	1,214.60		1,214.60	
0271	261400	091.79-4-70		LINDEMANN, DEBRA	230 REMINGTON ST 14621	311	914.20		914.20	
0272	261400	091.80-1-13		LESPIER, ENRIQUE JR	75 HOFF ST 14621	210	444.37		444.37	
0273	261400	091.80-1-18		HENRY, MORRIS	53 HOFF ST 14621	220	3,727.02		3,727.02	
0274	261400	091.80-1-46	Y	FRANKLIN, GENERAL	58 JOSEPH PL 14621	311	3,067.74		3,067.74	
0275	261400	091.80-1-76		OVERLOOK PLACE LLC	656 AVENUE D 14621	210	2,626.67		2,626.67	
0276	261400	091.80-2-21		HAMMONDS, EDDIE III	69 FAIRBANKS ST 14621	210	1,555.66		1,555.66	
0277	261400	091.80-2-45		MORETA, FRANCISCO A.	49 BAUMAN ST 14621	210	1,227.65		1,227.65	
0278	261400	091.80-3-21	Y	CONTRERAS, CARLOS	808 AVENUE D 14621	210	1,600.08		1,600.08	
0279	261400	091.80-3-22	Y	CONTRERAS, CARLOS	804 AVENUE D 14621	210	2,461.93		2,461.93	
0280	261400	091.80-3-66		MARTINEZ, BEVERLY	4 BRADFORD ST 14621	210	516.37		516.37	
0281	261400	091.80-4-41		WILLIAMS, RUTHIE M.	105 EIFFEL PL 14621	210	1,291.11		1,291.11	
0282	261400	091.81-1-47		VARGAS, EDDIE	68 ROYCROFT DR 14621	210	958.36		958.36	
0283	261400	091.81-1-51		RIVERS, LARRY R.	48 ROYCROFT DR 14621	210	1,027.43		1,027.43	
0284	261400	091.81-1-66		LOCK 32 DEVELOPMENT LLC	94-96 DAYTON ST 14621	220	1,943.59		1,943.59	
0285	261400	091.81-2-63		SWANK, TIANA	862 AVENUE D 14621	210	1,793.49		1,793.49	
0286	261400	091.81-3-18		STANLEY, JAMAR	945-947 AVENUE D 14621	220	1,657.19		1,657.19	
0287	261400	091.82-1-5		HAMMONDS, EDDIE III	161 DURMAN ST 14621	210	1,434.95		1,434.95	
0288	261400	091.82-1-64		TL6 REZ LLC	204 ROYCROFT DR 14621	210	1,360.45		1,360.45	
0289	261400	091.82-2-16		TURN KEY THIS HOUSE LLC	205 ROYCROFT DR 14621	210	1,648.51		1,648.51	
0290	261400	091.82-2-3		HAMMONDS, EDDIE III	145 ROYCROFT DR 14621	210	1,642.75		1,642.75	
0291	261400	091.82-2-46		VAZQUEZ L/U, JOSE	24 LUX ST 14621	210	944.35		944.35	
0292	261400	091.82-2-54	Y	TYSON, ALTHEA B.	25 LUX ST 14621	210	1,389.16		1,389.16	
0293	261400	091.82-2-6		HAMMONDS, EDDIE III	157 ROYCROFT DR 14621	210	1,546.05		1,546.05	
0294	261400	091.82-3-43		MATTHEW, BERNADETTE	22 WILLITE DR 14621	210	2,165.56		2,165.56	
0295	261400	091.82-3-57.001		LOCK 32 DEVELOPMENT LLC	185 CARTER ST 14621	411	2,598.70		2,598.70	
0296	261400	091.83-1-27		GARCIA, JOSE M.	809 PORTLAND AVE 14621	210	1,561.39		1,561.39	
0297	261400	091.83-1-51	Y	WRIGHT, ANGELA D.	102 LUX ST 14621	210	2,057.15		2,057.15	
0298	261400	091.83-1-53		DANIELS, VINCENT	90 LUX ST 14621	210	1,209.03		1,209.03	
0299	261400	091.83-2-62		DICKERSON, BERNARD	136 ROSEMARY DR 14621	210	68.25		68.25	
0300	261400	091.83-2-65		CALETZ, JOEL	120 ROSEMARY DR 14621	210	1,960.57		1,960.57	
0301	261400	091.83-3-25		HUD	71 ROSEMARY DR 14621	311	1,893.86		1,893.86	
0302	261400	091.83-3-50		CALETZ, JOEL	124 AURORA ST 14621	210	1,680.63		1,680.63	
0303	261400	091.84-2-32		FAIRWELL, HENRI J.	200 NICHOLS ST 14609	210	2,149.46		2,149.46	
0304	261400	091.84-2-49		NESMITH, MADISON L.	273 NICHOLS ST 14609	210	4,512.48		4,512.48	
0305	261400	091.84-2-57		EVANS, LAVORIS T.	225 NICHOLS ST 14609	220	1,500.27		1,500.27	
0306	261400	091.84-3-18		ALLEN, RUTH K.	114 NORTHLAND AVE 14609	312	432.17		432.17	
0307	261400	092.53-3-20		SCHROEDER, SHARI F.	1796 NORTON ST 14609	210	1,652.18		1,652.18	
0308	261400	092.55-1-32		INSALACO SAMUEL & MARTHA	328 CROSSFIELD RD 14609	210	2,143.18		2,143.18	
0309	261400	092.61-1-69		ARAUJO, ADOLFO	200 NORRAN DR 14609	220	1,514.14		1,514.14	
0310	261400	092.61-2-1.001		SWARTZ, SHANE	1742-1756 N GOODMAN ST 14609	433	2,834.37		2,834.37	
0311	261400	092.61-2-61		ZENELOVIC, RALF	1702 N GOODMAN ST 14609	220	1,484.76		1,484.76	
0312	261400	092.62-1-22		DELL-ROUSE, ELIZABETH A.	184 TRAVER CIR 14609	210	2,381.05		2,381.05	
0313	261400	092.62-3-29	Y	SCALZO, MICHAEL D.	30 COOPER ST 14609	210	1,378.41		1,378.41	
0314	261400	092.63-1-22		FRONCZAK, MICHAELA J.	128 BLEACKER RD 14609	210	2,699.17		2,699.17	
0315	261400	092.63-1-48		FERRARA, JULIANNE	231 CROSSFIELD RD 14609	210	2,338.42		2,338.42	
0316	261400	092.69-2-65		CONE, DAVID M.	83 FIELDWOOD DR 14609	210	1,764.10		1,764.10	
0317	261400	092.70-2-49		TANTALO, PATRICIA	248 MARNE ST 14609	210	3,025.07		3,025.07	
0318	261400	092.71-1-2		TANTALO, GIDIO C.	115 BLEACKER RD 14609	210	901.20		901.20	

\*\*\* SUGGESTED LIST \*\*\*

SERIAL #	SWISCD	ACCOUNT NUMBER	LIEN	OWNER NAME	PROPERTY ADDRESS	PROP CLASS	TAXES OWING	LEGAL FEE	MINIMUM BID	PROP.
0319	261400	092.71-3-18		LEONARD, EDWARD	215 WARING RD 14609	210	1,432.54		1,432.54	
0320	261400	092.78-1-24		GANNOE, LINDA S.	174 LYCEUM ST 14609	210	1,237.21		1,237.21	
0321	261400	105.24-2-32		ROGERS ALAN & ROBIN &	169 MERLIN ST 14613	210	2,074.63		2,074.63	
0322	261400	105.24-2-52		ROSA JOSE R TORRES	350 CURLEW ST 14613	210	1,057.81		1,057.81	
0323	261400	105.24-2-71		ANVIL HOLDINGS LP	287 CURLEW ST 14613	210	3,094.32		3,094.32	
0324	261400	105.24-2-72		PITCHER, JANICE A.	283 CURLEW ST 14613	210	821.02		821.02	
0325	261400	105.25-1-27		LAMBERTBAY ASSOCIATES LTD	23 LINNET ST 14613	210	779.27		779.27	
0326	261400	105.25-1-8		LIPPINCOTT, GARY	535-537 LEXINGTON AVE 14613	220	2,679.43		2,679.43	
0327	261400	105.25-2-4		MOBC PROPERTIES LLC	22 HOLMES ST 14613	210	1,880.90		1,880.90	
0328	261400	105.25-2-66		MOBC PROPERTIES LLC	100 LINNET ST 14613	210	2,987.63		2,987.63	
0329	261400	105.25-2-68		LAMBERT BAY ASSOC LTD	515 LEXINGTON AVE 14613	210	711.81		711.81	
0330	261400	105.25-2-77		EREDITA' MANAGEMENT LLC	460-464 LEXINGTON AVE 14613	411	3,211.50		3,211.50	
0331	261400	105.25-2-90		BENISHAY, GILAD	570 LEXINGTON AVE 14613	210	1,895.20		1,895.20	
0332	261400	105.25-3-29	Y	ORTEGA MISAEL & MARISOL	39-39.5 FINCH ST 14613	230	3,916.30		3,916.30	
0333	261400	105.26-2-13		JOHNS, JUDITH	289 LEXINGTON AVE 14613	210	1,843.79		1,843.79	
0334	261400	105.26-2-60	Y	STAMPS, MYRON	324 GLENWOOD AVE 14613	210	1,759.59		1,759.59	
0335	261400	105.26-3-15		VAN BUSKIRK, MICHAEL JR	55 TACOMA ST 14613	210	1,074.84		1,074.84	
0336	261400	105.26-3-26		JACKSON, DESMOND L.	214 GLENWOOD AVE 14613	311	156.86		156.86	
0337	261400	105.26-3-4		STARMILL PROPERTIES LLC	263 LEXINGTON AVE 14613	210	1,325.22		1,325.22	
0338	261400	105.26-3-65		SPAULDING, LILLIAN G.	18 BROOKLYN ST 14613	210	1,092.85		1,092.85	
0339	261400	105.26-3-71		HICKORY CAPITAL PARTNERS LLC	36 BROOKLYN ST 14613	210	1,477.28		1,477.28	
0340	261400	105.27-1-1		STARMILL PROPERTIES LLC	200 LEXINGTON AVE 14613	210	1,721.76		1,721.76	
0341	261400	105.27-1-2	Y	PEREZ, AMILICIA	196 LEXINGTON AVE 14613	210	1,656.96		1,656.96	
0342	261400	105.27-1-32		MARTIN RICKY & TIFFANIE	50 TACOMA ST 14613	210	2,383.62		2,383.62	
0343	261400	105.27-2-39		GLIDDEN, GREGORY	94-96 GLENWOOD AVE 14613	280	3,305.59		3,305.59	
0344	261400	105.28-1-26		MAISONET, EDUARDO	96 AVENUE B 14621	210	4,642.82		4,642.82	
0345	261400	105.28-1-5		DR ST PAUL STREET HOLDINGS LLC	1286-1290 ST PAUL ST 14621	482	8,398.07		8,398.07	
0346	261400	105.29-3-90		PITTS, JOYCE	190 PLANET ST 14606	210	4,091.60		4,091.60	
0347	261400	105.32-1-8	Y	COLLIER, NICOLE	217 CURLEW ST 14613	210	3,077.52		3,077.52	
0348	261400	105.32-2-14		PHILLIPS, DAVID L.	103 ROBIN ST 14613	210	2,802.37		2,802.37	
0349	261400	105.32-2-62		JONES, TANIKA	150 CURLEW ST 14613	210	3,279.53		3,279.53	
0350	261400	105.33-1-7	Y	GLEASON, SHELDON	46 PLOVER ST 14613	311	1,541.97		1,541.97	
0351	261400	105.33-2-18		A&E REAL ESTATE GROUP LLC	30 ORIOLE ST 14613	210	4,675.15		4,675.15	
0352	261400	105.33-2-46		KEMP, KRISTEN	144-146 GLENDALE PARK 14613	220	3,049.87		3,049.87	
0353	261400	105.33-2-50		ARCH INTERNATIONAL LLC	139-139.5 GLENDALE PARK 14613	311	928.90		928.90	
0354	261400	105.34-1-49	Y	ROBERTS, BRUCE	45 MARYLAND ST 14613	210	1,510.05		1,510.05	
0355	261400	105.34-1-57		HOBBS, CATINA	625 DEWEY AVE 14613	311	9,322.93		9,322.93	
0356	261400	105.34-2-26		RUIZ BANNY & LOURDES	81.5 GLENDALE PARK 14613	210	5,595.78		5,595.78	
0357	261400	105.34-2-43		HICKORY CAPITAL PARTNERS LLC	282 RAVINE AVE 14613	220	1,777.84		1,777.84	
0358	261400	105.34-2-46		JAIKARAN, INDIRA	304 RAVINE AVE 14613	210	1,346.85		1,346.85	
0359	261400	105.34-2-47		SINGH, AMINA	310 RAVINE AVE 14613	220	1,030.47		1,030.47	
0360	261400	105.34-2-9		BATTING, LINDA J.	113 GLENDALE PARK 14613	210	1,309.04		1,309.04	
0361	261400	105.34-3-13		ANDINO, FRANCISCO	325 RAVINE AVE 14613	210	1,276.28		1,276.28	
0362	261400	105.34-3-28		EREDITA' MANAGEMENT LLC	225-227 RAVINE AVE 14613	230	1,558.35		1,558.35	
0363	261400	105.34-3-39		WALLACE, ANGELENA ROSETTA	62 LOCUST ST 14613	220	512.89		512.89	
0364	261400	105.34-3-52		LIGHTLE, KA'RON	88 LOCUST ST 14613	210	842.20		842.20	
0365	261400	105.34-3-62	Y	HAIN, CHARLES	544-548 DEWEY AVE 14613	311	3,160.19		3,160.19	
0366	261400	105.34-3-70.001		511 DEWEY LLC	511-515 DEWEY AVE 14613	482	7,843.08		7,843.08	
0367	261400	105.34-3-9		EREDITA' MANAGEMENT LLC	353 RAVINE AVE 14613	411	1,279.91		1,279.91	
0368	261400	105.35-4-71		ROCHESTER REMODELING &	40 LOCUST ST 14613	210	1,104.13		1,104.13	
0369	261400	105.35-4-8		FRAME, MELODY A.	2 ALDERN PL 14613	210	1,200.53		1,200.53	
0370	261400	105.37-1-31./36		SEQUOIA LENDING GROUP LLC	1338D EMERSON ST 14606	210	1,868.98		1,868.98	
0371	261400	105.40-2-21		RICE SUSAN DIANE	656 EMERSON ST 14613	210	2,252.98		2,252.98	

\*\*\* SUGGESTED LIST \*\*\*

SERIAL #	SWISCD ACCOUNT NUMBER	LIEN	OWNER NAME	PROPERTY ADDRESS	PROP CLASS	TAXES OWING	LEGAL FEE	MINIMUM BID PROP.
0372	261400 105.41-1-52		NUTTALL, KENNETH	507 EMERSON ST 14613	210	1,710.94		1,710.94
0373	261400 105.41-2-30		CRUZ, YAJAIRA	58 CURTIS ST 14606	210	1,039.42		1,039.42
0374	261400 105.41-2-32		PERRY, JASON	64-66 CURTIS ST 14606	220	7,885.34		7,885.34
0375	261400 105.41-2-44		MAXWELL, VERONICA	457-459 EMERSON ST 14613	210	1,966.56		1,966.56
0376	261400 105.41-2-6		HOUSING ADVOCACY SERVICES INC	456 EMERSON ST 14613	311	140.98		140.98
0377	261400 105.41-3-16		35 CURTIS STREET LLC	35 CURTIS ST 14606	220	1,616.87		1,616.87
0378	261400 105.41-3-21		FAIR WILLIAM F & LINDA	441 SHERMAN ST 14606	210	2,317.60		2,317.60
0379	261400 105.41-3-5		CLIFFORD, RONALD	83 CURTIS ST 14606	210	1,188.01		1,188.01
0380	261400 105.41-3-54		HICKORY CAPITAL PARTNERS LLC	61 MICHIGAN ST 14606	210	1,467.53		1,467.53
0381	261400 105.41-3-63		PORTFOLIO MANAGEMENT GROUP LLC	16 BAUER ST 14606	220	3,078.53		3,078.53
0382	261400 105.41-4-21		ROBINSON, DAVID D.	167 SANTEE ST 14606	210	3,379.98		3,379.98
0383	261400 105.42-1-10		MOBC PROPERTIES LLC	91 LOCUST ST 14613	210	2,105.48		2,105.48
0384	261400 105.42-1-61		MARTIN RICK & TIFFANIE	336 EMERSON ST 14613	210	1,756.89		1,756.89
0385	261400 105.42-1-67		WIRTHMAN, ASHLEY	315 EMERSON ST 14613	210	775.97		775.97
0386	261400 105.43-1-18		WELTE, CARL	9 LOCUST ST 14613	220	9,943.89		9,943.89
0387	261400 105.43-2-5		GONZALEZ-RIVERA, JANCARLOS	165 EMERSON ST 14613	220	1,932.20		1,932.20
0388	261400 105.43-2-69		STANFORD, STEVEN L.	60 PHELPS AVE 14608	230	1,267.97		1,267.97
0389	261400 105.47-1-63		WILSON, HENRY	184 BERGEN ST 14606	210	1,246.40		1,246.40
0390	261400 105.47-1-7		BOLER VICTOR A & ROBYN A	1003 GLIDE ST 14606	210	2,109.23		2,109.23
0391	261400 105.47-2-12		O NEILL, KEVIN J.	287 MC NAUGHTON ST 14606	220	4,004.60		4,004.60
0392	261400 105.47-4-13		MOBC PROPERTIES LLC	223 MC NAUGHTON ST 14606	210	3,418.31		3,418.31
0393	261400 105.48-1-16		WEST, MELANIE	237 AVERY ST 14606	210	2,125.96		2,125.96
0394	261400 105.49-1-55		SOFT MELODY PROPERTIES LLC	105-107 STERLING ST 14606	220	2,579.93		2,579.93
0395	261400 105.49-2-42		TURNER, LISA	72 DELMAR ST 14606	210	2,533.55		2,533.55
0396	261400 105.49-3-47	Y	MABRY, TAVARIS	56 KARNES ST 14606	210	1,045.96		1,045.96
0397	261400 105.50-2-34		MCCANTS, JANETT	237 DEWEY AVE 14608	210	1,898.20		1,898.20
0398	261400 105.50-2-37		FERNWOOD 1ST INC	32-34 DANA ST 14606	220	2,161.76		2,161.76
0399	261400 105.50-2-54	Y	SOUBBOTINA, VALENTINA	258 SHERMAN ST 14606	220	2,921.73		2,921.73
0400	261400 105.50-2-62		SHERMAN TRUST	300 SHERMAN ST 14606	220	2,060.08		2,060.08
0401	261400 105.51-2-10		HOUSING ADVOCACY SERVICES INC	41 PHELPS AVE 14608	210	1,571.23		1,571.23
0402	261400 105.51-2-45		MANDOLLE LLC	25 PETREL ST 14608	220	2,042.21		2,042.21
0403	261400 105.51-3-11		WILLIAMS, BRITTNEE	79 BLOSS ST 14608	210	1,473.31		1,473.31
0404	261400 105.54-1-20	Y	PORTER MARCIA & HARDY	9 FARLEIGH AVE 14606	210	2,639.27		2,639.27
0405	261400 105.55-1-19		LEWIS, MARTINA Y.	115 SUNSET ST 14606	210	1,590.42		1,590.42
0406	261400 105.55-1-7		RIVERA, KELBY	183 SUNSET ST 14606	210	1,499.35		1,499.35
0407	261400 105.55-2-28		MOBC PROPERTIES LLC	784 GLIDE ST 14606	210	3,276.26		3,276.26
0408	261400 105.56-1-73		ALLOWAY, ANGELA ROBERTS	128 MC NAUGHTON ST 14606	210	1,861.14		1,861.14
0409	261400 105.56-2-17		SCHNEIDER, ANTHONY M.	37 ROGERS AVE 14606	210	1,514.75		1,514.75
0410	261400 105.57-1-16		MOBC PROPERTIES LLC	151 WARNER ST 14606	210	1,794.36		1,794.36
0411	261400 105.57-1-50.001		SCOTT, CARL A.	42 ROGERS AVE 14606	210	1,617.46		1,617.46
0412	261400 105.57-1-53		MOBC PROPERTIES LLC	48 ROGERS AVE 14606	210	1,623.07		1,623.07
0413	261400 105.57-2-46		WALKER, TERRANCE J. SR	164 WARNER ST 14606	210	2,048.74		2,048.74
0414	261400 105.57-3-31		2128 E HEN LLC	22 AUSTIN ST 14606	220	2,287.68		2,287.68
0415	261400 105.57-4-4.001		MENDEZ JOEL L & DELVALLE	201 MYRTLE ST 14606	210	2,171.51		2,171.51
0416	261400 105.57-4-51	Y	CITY SERVICES OF ROCHESTER INC	111 MYRTLE ST 14606	220	1,949.84		1,949.84
0417	261400 105.57-4-62		SCOTT MIKEARA M & BRYANT	173 MYRTLE ST 14606	210	1,278.74		1,278.74
0418	261400 105.57-4-64		ROZON, RICHARD J.	187 MYRTLE ST 14606	220	3,150.86		3,150.86
0419	261400 105.57-4-69		MYRTHIL, EMMA K.	420 MURRAY ST 14606	210	7,064.83		7,064.83
0420	261400 105.57-4-80		HENDRIX, WALKER LEE	354 MURRAY ST 14606	210	1,658.05		1,658.05
0421	261400 105.58-1-11	Y	BAKER, YOLANDA M.	223 SHERMAN ST 14606	210	2,740.74		2,740.74
0422	261400 105.58-1-24		CRUZ CRUZ LUIS A	161 SHERMAN ST 14606	210	1,164.20		1,164.20
0423	261400 105.58-1-48		BARBER KATHRYN	173 CAMERON ST 14606	311	242.18		242.18
0424	261400 105.58-2-33.001		MCDONALD, NATHANIEL	9 WOODROW ST 14606	210	1,256.22		1,256.22



\*\*\* SUGGESTED LIST \*\*\*

SERIAL #	SWISCD ACCOUNT NUMBER	LIEN	OWNER NAME	PROPERTY ADDRESS	PROP CLASS	TAXES OWING	LEGAL FEE	MINIMUM BID	PROP.
0425	261400 105.58-2-46		ALFIERI, MARK	4 ST JAMES ST 14606	210	1,189.46		1,189.46	
0426	261400 105.58-2-73		ELLIOTT, MICHAEL	74 COSTAR ST 14608	210	1,261.90		1,261.90	
0427	261400 105.58-2-77		AMERICA REAL ESTATE INVES	225 DEWEY AVE 14608	340	993.45		993.45	
0428	261400 105.58-2-9		FERNWOOD 1ST INC	39-41 DANA ST 14606	220	1,597.24		1,597.24	
0429	261400 105.58-3-15		NEELEY, SHAMICKA	1 ELSDON ST 14606	210	1,265.82		1,265.82	
0430	261400 105.58-3-24		OVERLOOK PLACE LLC	89 ANGLE ST 14606	210	2,755.68		2,755.68	
0431	261400 105.58-3-7		GRINER, EBONY	106 CAMERON ST 14606	210	1,798.16		1,798.16	
0432	261400 105.59-1-50		MOORE, VINCENT	70 COSTAR ST 14608	210	673.30		673.30	
0433	261400 105.59-2-2		FOSTER, DORA	49 COSTAR ST 14608	210	1,001.95		1,001.95	
0434	261400 105.59-2-28		LAMGADE, TARA	70 LORIMER ST 14608	220	2,096.90		2,096.90	
0435	261400 105.59-2-56		DR PARKWAY HOLDINGS LLC	92 PARKWAY 14608	230	2,512.76		2,512.76	
0436	261400 105.59-2-79		GROSS, JERMAINE	192 PARKWAY 14608	210	529.06		529.06	
0437	261400 105.60-1-41	Y	EMPIRE REALTY SERVICES	82 AMBROSE ST 14608	220	1,608.46		1,608.46	
0438	261400 105.60-1-5		SINGLETON, BARBARA	9 LORIMER ST 14608	220	667.40		667.40	
0439	261400 105.60-1-76		INGRAM GLADSTONE & PRINCE	884-886 N PLYMOUTH AVE 14608	220	1,112.64		1,112.64	
0440	261400 105.60-2-39	Y	VAEGORSTEIN BUSINESS	77 AMBROSE ST 14608	220	4,140.75		4,140.75	
0441	261400 105.61-1-57		MATTIOLE, MARYLOU	29-35 STEEL ST 14606	433	2,443.89		2,443.89	
0442	261400 105.63-1-11		FERRIS, TIMOTHY R.	743 GLIDE ST 14606	210	649.16		649.16	
0443	261400 105.64-1-21	Y	ADAMS, GEORGE L.	53 AVERY ST 14606	210	3,336.90		3,336.90	
0444	261400 105.65-1-23		ROC RE HOLDINGS LLC	12-14 WARNER ST 14606	220	2,519.49		2,519.49	
0445	261400 105.65-1-36		ONG, QUOC	15 AUSTIN ST 14606	210	1,757.23		1,757.23	
0446	261400 105.65-2-21		BOCK STEVEN LEE JR	9 CALIHAN PARK 14606	449	4,063.81		4,063.81	
0447	261400 105.65-2-24	Y	SCHIAVONE DEVELOPMENT LLC	519-519.5 LYELL AVE 14606	330	1,816.34		1,816.34	
0448	261400 105.66-1-41.001		WALKER, HANNAH M.	21 CAMERON ST 14606	210	1,161.25		1,161.25	
0449	261400 105.66-3-17		CHINAPPI, AUGUST J. JR	411 LYELL AVE 14606	330	2,405.19		2,405.19	
0450	261400 105.66-3-21		WAFI ALI INC	367 LYELL AVE 14606	484	1,831.04		1,831.04	
0451	261400 105.66-3-3.002		CHURCH OF CHRIST ON WEST	471 LYELL AVE 14606	438	31.43		31.43	
0452	261400 105.66-3-4		CHURCH OF CHRIST ON WEST	469 LYELL AVE 14606	620	1,017.53		1,017.53	
0453	261400 105.66-3-44		WESTER, THEODORE R.	14 LASALLE ST 14606	210	120.98		120.98	
0454	261400 105.66-3-48		GATTI, TERRI	582 CHILD ST 14606	230	3,887.87		3,887.87	
0455	261400 105.66-3-65.004		CHURCH OF CHRIST ON THE	40 TEXAS ST 14606	311	214.10		214.10	
0456	261400 105.67-1-10		YARI NIR & RIVKA	10-12 PARKWAY 14608	311	5,835.19		5,835.19	
0457	261400 105.67-1-19	Y	SZUCS, GEORGE	49 DAUS AL 14608	311	7,122.51		7,122.51	
0458	261400 105.67-1-36		COLLIER, CHARLES	131 SARATOGA AVE 14608	220	1,856.91		1,856.91	
0459	261400 105.67-1-53.001		MANRAY MANAGEMENT LLC	260-262 LYELL AVE 14608	330	8,633.46		8,633.46	
0460	261400 105.67-1-6		DR PARKWAY HOLDINGS LLC	39 PARKWAY 14608	230	3,916.57		3,916.57	
0461	261400 105.67-1-9	Y	DAVIS, GLORIA	25 PARKWAY 14608	220	2,075.67		2,075.67	
0462	261400 105.67-2-42		NORMAN ADEL SAIF	243 LYELL AVE 14608	484	3,885.08		3,885.08	
0463	261400 105.67-2-58		SHABI, JAMIL M.	199-203 LYELL AVE 14608	484	1,430.44		1,430.44	
0464	261400 105.67-2-61		AGE REAL ESTATE GROUP LLC	183 LYELL AVE 14608	481	2,836.13		2,836.13	
0465	261400 105.68-3-50		ZAMPATORI, LYNDIA	403 VERONA ST 14608	210	3,500.52		3,500.52	
0466	261400 105.70-1-74.003		HRYNIAK, TAMARA	187 BELKNAP ST 14606	311	39.29		39.29	
0467	261400 105.70-1-75.002		HRYNIAK, ROMAN	171 BELKNAP ST 14606	311	39.29		39.29	
0468	261400 105.70-1-81		HRYNIAK, ROMAN	177 BELKNAP ST 14606	311	36.09		36.09	
0469	261400 105.70-2-19		MOZELESKI, THEODORE J.	115 WETMORE PARK 14606	210	1,649.20		1,649.20	
0470	261400 105.71-1-65		TRIEU HA TO	70 WETMORE PARK 14606	210	2,717.63		2,717.63	
0471	261400 105.71-2-64		GATTI, TERRI L.	526 GLIDE ST 14606	220	5,190.85		5,190.85	
0472	261400 105.71-2-70	Y	ANGELO, FRANK M.	566 GLIDE ST 14606	311	3,901.06		3,901.06	
0473	261400 105.71-2-73		TRIBUNELLA, THOMAS D.	588 GLIDE ST 14606	433	3,364.04		3,364.04	
0474	261400 105.73-1-11	Y	JENKINS, LYDELL A. SR	89 BRAVER ST 14606	210	1,653.25		1,653.25	
0475	261400 105.73-1-31		CLARK, JEANETTE H.	86 MASSETH ST 14606	210	1,067.61		1,067.61	
0476	261400 105.73-1-45	Y	POKOU ENTERPRISE	117 MURRAY ST 14606	210	1,815.40		1,815.40	
0477	261400 105.73-2-2	Y	CLARK, ANSON	219 MASSETH ST 14606	210	579.00		579.00	

\*\*\* SUGGESTED LIST \*\*\*

SERIAL #	SWISCD ACCOUNT NUMBER	LIEN	OWNER NAME	PROPERTY ADDRESS	PROP CLASS	TAXES OWING	LEGAL FEE	MINIMUM BID PROP.
0478	261400 105.73-2-25		LAKE AVE HOLDINGS LLC	535 AMES ST 14606	210	3,023.64		3,023.64
0479	261400 105.73-2-78		DICKERSON, BERNARD	501 COLVIN ST 14606	210	542.35		542.35
0480	261400 105.74-1-21		WRIGHT, MONSANTO	511 CHILD ST 14606	483	5,457.88		5,457.88
0481	261400 105.74-1-47		STAMPS, MYRON L.	455 CHILD ST 14606	210	1,682.03		1,682.03
0482	261400 105.74-1-62		MARLIN, ADELA	19 GLASSER ST 14606	210	619.15		619.15
0483	261400 105.74-1-69	Y	STAMPS, MYRON	32 RUGRAFF ST 14606	210	1,668.61		1,668.61
0484	261400 105.74-3-1	Y	COCCIA, BRUNO	304 WHITNEY ST 14606	710	15,149.40		15,149.40
0485	261400 105.74-3-4		STANLEY, JERRY	337-339 ORCHARD ST 14606	311	370.04		370.04
0486	261400 105.74-3-45		WILLINGHAM, WILLIAM L.	800 SMITH ST 14606	210	1,432.12		1,432.12
0487	261400 105.75-1-50		CUMBO, BARBARA	26 LIME ST 14606	210	1,532.29		1,532.29
0488	261400 105.75-1-52.001		CUMBO, JOSEPH F.	336 ORCHARD ST 14606	210	1,991.30		1,991.30
0489	261400 105.75-2-31		A&E REAL ESTATE GROUP LLC	91 WALNUT ST 14608	220	1,946.77		1,946.77
0490	261400 105.75-2-42		LYNN, SALLIE	819 W BROAD ST 14608	210	499.62		499.62
0491	261400 105.75-2-49	Y	MAJOR, HENRY	773-777 W BROAD ST 14608	230	1,619.06		1,619.06
0492	261400 105.77-1-19.001		DAVIS, GREG I.	1583 JAY ST 14611	210	1,756.22		1,756.22
0493	261400 105.78-1-25		FUND 1 LLC	7 MALTYB ST 14606	210	7,861.90		7,861.90
0494	261400 105.78-1-65		TRIEU HA TO	1386 JAY ST 14611	210	2,183.34		2,183.34
0495	261400 105.78-2-17		DELLAMONICA, ESTHER	423 MT READ BLVD 14611	210	1,953.97		1,953.97
0496	261400 105.78-2-18		GREG GLIDDEN LLC	419 MT READ BLVD 14611	210	2,020.13		2,020.13
0497	261400 105.79-1-10		TRIEU, CUONG N.	54 WETMORE PARK 14606	210	2,296.10		2,296.10
0498	261400 105.79-1-35.002		PETRILLO, NICK	432 GLIDE ST 14606	311	29.78		29.78
0499	261400 105.79-1-49		D'ONOFRIO, NICHOLAS	110 DAKOTA ST 14606	220	1,752.23		1,752.23
0500	261400 105.79-2-31		SLAGHT, KRISTINA M.	25 FENCE ST 14611	210	1,826.47		1,826.47
0501	261400 105.80-1-25		DR JAY STREET HOLDINGS LLC	944 JAY ST 14611	220	1,636.07		1,636.07
0502	261400 105.80-1-47		REICHHART, RALPH R.	405 HAGUE ST 14611	210	804.51		804.51
0503	261400 105.80-1-52		HUDSON, QUINCY	429 HAGUE ST 14611	210	6,245.37		6,245.37
0504	261400 105.80-1-56	Y	JONES, EUGENE	985 JAY ST 14611	210	1,333.37		1,333.37
0505	261400 105.80-1-69	Y	FROM HOUSE 2 HOME LLC	18 MARLOW ST 14611	210	2,052.26		2,052.26
0506	261400 105.80-1-75		SINGLETON, BARBARA	30 MARLOW ST 14611	210	1,020.94		1,020.94
0507	261400 105.81-1-28		TWILLIE, CHERRON	892 JAY ST 14611	311	2,192.46		2,192.46
0508	261400 105.81-1-44		LOCK 32 DEVELOPMENT LLC	19 LORENZO ST 14611	210	1,064.92		1,064.92
0509	261400 105.81-1-47	Y	ANVIL HOLDINGS LP	29 LORENZO ST 14611	220	2,177.62		2,177.62
0510	261400 105.81-1-53		LORENZO TRUST LLC	51 LORENZO ST 14611	210	1,607.99		1,607.99
0511	261400 105.81-1-57		MARTINEZ-WEEKS, XIOMARA	67 LORENZO ST 14611	210	2,634.02		2,634.02
0512	261400 105.81-1-72.001		WHITNEY ST HOLDINGS LLC	922 JAY ST 14611	210	4,497.00		4,497.00
0513	261400 105.81-2-10		DR JAY STREET HOLDINGS LLC	848 JAY ST 14611	411	3,347.24		3,347.24
0514	261400 105.81-2-13		KRANIG, SHARYL	828 JAY ST 14611	311	485.79		485.79
0515	261400 105.81-2-19		DOUGLAS, TASNEEM M.	13 IMMEL ST 14606	210	8,373.14		8,373.14
0516	261400 105.81-2-61		FEQUIERE, JOANES	472 COLVIN ST 14606	220	2,823.46		2,823.46
0517	261400 105.81-2-63		AZTEC LION CORP	462 COLVIN ST 14606	220	1,601.82		1,601.82
0518	261400 105.81-3-34.001	Y	DIRENZI, ALAN	383 COLVIN ST 14611	210	3,406.27		3,406.27
0519	261400 105.81-3-7		ZARCONE, CARMILLE JOSEPHINE	827 JAY ST 14611	210	1,190.10		1,190.10
0520	261400 105.81-3-9		MITCHELL, JAMES E.	819 JAY ST 14611	210	1,372.75		1,372.75
0521	261400 105.82-1-19		TISDALE, RAQUINTIS	9 GLASSER ST 14606	210	3,940.25		3,940.25
0522	261400 105.82-1-20		IVEY, JONATHAN L.	11 GLASSER ST 14606	210	1,648.27		1,648.27
0523	261400 105.82-1-21		RODRIQUEZ, JIMMY JR	13 GLASSER ST 14606	210	1,572.34		1,572.34
0524	261400 105.82-1-53		ANDREWS, LUCIOUS	189 WHITNEY ST 14606	210	611.43		611.43
0525	261400 105.82-1-80		ABETS CREEK PROPERTIES LLC	632 JAY ST 14611	483	1,300.70		1,300.70
0526	261400 105.82-2-31		ELLENSVILLE MANAGEMENT LLC	598-602 JAY ST 14611	220	1,953.04		1,953.04
0527	261400 105.82-3-25.001		705-709 JAY ST LLC	705-709 JAY ST 14611	449	2,212.97		2,212.97
0528	261400 105.82-3-26		MALIK PROPERTY INC	351-361 CHILD ST 14611	482	3,729.79		3,729.79
0529	261400 105.82-3-72		ALAWADI HAHAN A A M A	641 JAY ST 14611	220	6,463.89		6,463.89
0530	261400 105.83-1-35	Y	HERRING, DEMETRIUS	513-517 JAY ST 14611	311	8,039.12		8,039.12

\*\*\* SUGGESTED LIST \*\*\*

SERIAL #	SWISCD ACCOUNT NUMBER	LIEN	OWNER NAME	PROPERTY ADDRESS	PROP CLASS	TAXES OWING	LEGAL FEE	MINIMUM BID PROP.
0531	261400 105.83-3-17.001		LOCK 32 DEVELOPMENT LLC	387-391 JAY ST 14611	230	3,175.05		3,175.05
0532	261400 105.83-3-32		BRIMACOMB, DOLORES M.	146 ORANGE ST 14611	210	4,712.17		4,712.17
0533	261400 105.83-3-33		STARMILL PROPERTIES LLC	152 ORANGE ST 14611	210	1,087.18		1,087.18
0534	261400 105.83-3-36		BERMUDEZ JOSE LUIS	180 ORANGE ST 14611	210	675.40		675.40
0535	261400 105.83-3-37		MCINTYRE, DEIDRA	184 ORANGE ST 14611	210	1,543.90		1,543.90
0536	261400 105.83-3-39		SHIELDS RENTALS LLC	192 ORANGE ST 14611	210	582.82		582.82
0537	261400 105.83-3-40		SHIELDS RENTALS LLC	196-200 ORANGE ST 14611	482	3,518.99		3,518.99
0538	261400 105.84-1-15		WISEMAN ENTERPRISES LLC	710 W BROAD ST 14608	220	1,500.33		1,500.33
0539	261400 105.84-3-1		SPRING STREET HOLDINGS	99 ORANGE ST 14608	411	2,727.84		2,727.84
0540	261400 105.84-3-8		MYRTHILL, DEXTER J.	59 ORANGE ST 14608	220	2,180.43		2,180.43
0541	261400 106.21-1-18		STICK FRAM CORP	157-161 AVENUE B 14621	311	74.04		74.04
0542	261400 106.21-1-29		LOPEZ, SANTOS	7 ATHENS ST 14621	210	1,709.21		1,709.21
0543	261400 106.21-1-39.001	Y	EADY, ELIZABETH	71 AVENUE A 14621	311	7,682.62		7,682.62
0544	261400 106.21-1-62		STICK FRAM CORP	149-151 AVENUE B 14621	311	96.49		96.49
0545	261400 106.21-1-74		MUSE, MIA	71 AVENUE C 14621	210	774.88		774.88
0546	261400 106.21-1-78		ROBINSON, JAMES L.	93 AVENUE C 14621	210	804.24		804.24
0547	261400 106.21-2-23		A&E REAL ESTATE GROUP LLC	22-24 GLADYS ST 14621	220	2,552.74		2,552.74
0548	261400 106.21-3-11		POLYDOR, YAN YE	255 AVENUE C 14621	220	1,965.45		1,965.45
0549	261400 106.21-3-3.001		NAPIER, MARVALYN G.	215-217 AVENUE C 14621	220	1,405.61		1,405.61
0550	261400 106.21-3-41	Y	GOINS, RICKEY	208-210 AVENUE A 14621	220	2,701.68		2,701.68
0551	261400 106.21-3-44		WHITE, ELIZABETH	238 CONKEY AVE 14621	210	979.11		979.11
0552	261400 106.21-3-65		ROC HOLDINGS 101 LLC	264 AVENUE B 14621	311	2,164.67		2,164.67
0553	261400 106.21-3-8		YOK, CHENDA	239-241 AVENUE C 14621	220	2,772.00		2,772.00
0554	261400 106.21-3-9		PHOTHIRATH, SOMBOURNE	245 AVENUE C 14621	210	1,255.01		1,255.01
0555	261400 106.22-1-7		PHELPS, CHAUNCEY L.	293 AVENUE C 14621	210	1,547.76		1,547.76
0556	261400 106.22-2-21.001		BETHESDA CHURCH OF GOD IN	1073 N CLINTON AVE 14621	620	7,343.50		7,343.50
0557	261400 106.22-2-34		AGNEWS, CONSTANCE	326 AVENUE A 14621	210	467.42		467.42
0558	261400 106.22-3-29		DIAZ, ALEXANDRA	1042-1046 N CLINTON AVE 14621	482	1,072.34		1,072.34
0559	261400 106.22-4-27		CHAVEZ, JOSH	1015 N CLINTON AVE 14621	484	2,248.45		2,248.45
0560	261400 106.22-4-40		RIVERA, CARMEN	30 TREYER ST 14621	210	964.69		964.69
0561	261400 106.22-4-7		SIMS, THOMAS A.	279 AVENUE A 14621	210	1,320.54		1,320.54
0562	261400 106.23-1-22		CANALES, BERNARDA	165 MORRILL ST 14621	210	915.66		915.66
0563	261400 106.23-1-72		ANDREWS, SHIRLEY	113 REMINGTON ST 14621	210	456.77		456.77
0564	261400 106.23-2-6		WILKINS, SHAMONE	39 DALE ST 14621	210	860.72		860.72
0565	261400 106.23-2-66		ROBINSON, NATASHA M.	204 REMINGTON ST 14621	210	2,210.33		2,210.33
0566	261400 106.23-2-8		KE'JULES REAL ESTATE	47 DALE ST 14621	210	3,717.87		3,717.87
0567	261400 106.23-3-1		WARWICK FULL GOSPEL	808 JOSEPH AVE 14621	484	341.52		341.52
0568	261400 106.23-3-14	Y	MC FADDEN WILLIS J	35 BERLIN ST 14621	210	1,780.18		1,780.18
0569	261400 106.23-4-30		PHELPS, RONALD	24 BOSTON ST 14621	210	1,023.88		1,023.88
0570	261400 106.23-4-59	Y	TRUE HOLINESS CHURCH	8 LANGHAM ST 14621	311	993.45		993.45
0571	261400 106.24-1-1.001		LANE RAKEEM JAHMAL	54 BERLIN ST 14621	210	1,233.32		1,233.32
0572	261400 106.24-1-11		MURRAY, DANIEL	94 BERLIN ST 14621	210	1,192.98		1,192.98
0573	261400 106.24-1-2		JAMES, DOMINIQUE	60 BERLIN ST 14621	210	4,241.63		4,241.63
0574	261400 106.24-1-23		FRANKLIN, FAITH R.	89 BERLIN ST 14621	210	1,997.70		1,997.70
0575	261400 106.24-1-29.001		SANTIAGO, RAMIRO	133 BERLIN ST 14621	210	692.68		692.68
0576	261400 106.24-1-30		SANTIAGO ISABEL & RAMIRO	139 BERLIN ST 14621	210	646.80		646.80
0577	261400 106.24-1-56		PINA-CASTILLO, EMMANUEL	338 WILKINS ST 14621	210	1,273.74		1,273.74
0578	261400 106.24-2-47		REAL FLOW PROPERTY LLC	50 FRIEDERICH PARK 14621	210	485.77		485.77
0579	261400 106.24-3-10		HUGHES, SHAWN TA	51 FRIEDERICH PARK 14621	210	790.27		790.27
0580	261400 106.24-3-26		HOUSER FRANK	164 BERNARD ST 14621	311	133.25		133.25
0581	261400 106.24-3-33		134 BERNARD STREET LLC	134 BERNARD ST 14621	210	751.78		751.78
0582	261400 106.24-3-39		OGLESBY ANTONIO JAMES SR	108 BERNARD ST 14621	210	823.01		823.01
0583	261400 106.25-1-6		HILL, LEROY	279-281 BERLIN ST 14621	220	835.02		835.02

\*\*\* SUGGESTED LIST \*\*\*

SERIAL #	SWISCD	ACCOUNT NUMBER	LIEN	OWNER NAME	PROPERTY ADDRESS	PROP CLASS	TAXES OWING	LEGAL FEE	MINIMUM BID PROP.
0584	261400	106.25-2-24	Y	RIVAS MODESTO & RUTH E	1119 NORTH ST 14621	210	823.38		823.38
0585	261400	106.25-2-49		CENTER CITY PROPERTIES LLC	740 HUDSON AVE 14621	482	3,384.28		3,384.28
0586	261400	106.25-2-50		CENTER CITY PROPERTIES LLC	748 HUDSON AVE 14621	438	245.87		245.87
0587	261400	106.25-2-51		CENTER CITY PROPERTIES LLC	752 HUDSON AVE 14621	483	1,908.28		1,908.28
0588	261400	106.25-2-52.001		CENTER CITY PROPERTIES LLC	758 HUDSON AVE 14621	311	188.65		188.65
0589	261400	106.25-2-53		CENTER CITY PROPERTIES LLC	766 HUDSON AVE 14621	482	1,212.22		1,212.22
0590	261400	106.25-3-13.001		GATTI, TERRI	23 ST JACOB ST 14621	210	4,130.67		4,130.67
0591	261400	106.25-3-22.001		THOMAS, ROSA	1053 NORTH ST 14621	210	1,594.66		1,594.66
0592	261400	106.25-3-39		HINES, FREDDIE LEE	294 BERNARD ST 14621	220	2,867.60		2,867.60
0593	261400	106.25-3-41		LITTLE, GERARD	286 BERNARD ST 14621	210	1,644.38		1,644.38
0594	261400	106.25-3-50.002		CONCILIO DE IGLESIA DE CR	676 HUDSON AVE 14621	620	766.99		766.99
0595	261400	106.25-3-65	Y	GEHRS, JOHN A.	335 BERNARD ST 14621	311	4,253.31		4,253.31
0596	261400	106.25-3-67		NACCA, ANDREW	349 BERNARD ST 14621	220	976.98		976.98
0597	261400	106.26-1-20		IDYKIR LLC	249 HERALD ST 14621	210	1,138.87		1,138.87
0598	261400	106.26-1-4		MW & AE LLC	169 HERALD ST 14621	210	1,157.10		1,157.10
0599	261400	106.26-1-74		BUTLER, DALEON	662 WILKINS ST 14621	210	4,284.93		4,284.93
0600	261400	106.26-1-85		TL6 RE2 LLC	606 WILKINS ST 14621	210	5,036.26		5,036.26
0601	261400	106.26-1-93		COLEY, WILLIE J.	564 WILKINS ST 14621	210	1,492.37		1,492.37
0602	261400	106.26-2-12		PORTFOLIO MANAGEMENT GROUP LLC	639-641 PORTLAND AVE 14621	220	4,420.36		4,420.36
0603	261400	106.26-2-39		VILLONE, ANDREW G.	546 BERNARD ST 14621	220	2,945.92		2,945.92
0604	261400	106.26-2-41.002		GONZALEZ-RIVERA, JANCARLOS	94 CARTER ST 14621	210	1,387.01		1,387.01
0605	261400	106.26-2-43	Y	RE IEMI LLC	13 WOOD ST 14621	438	182.28		182.28
0606	261400	106.26-2-53		SULLIVAN, DENNIS G.	152 CARTER ST 14621	210	1,319.81		1,319.81
0607	261400	106.26-3-58		MCFADDEN, JOHNNIE	425 BERNARD ST 14621	210	1,240.62		1,240.62
0608	261400	106.26-3-79		STARMILL PROPERTIES LLC	446 BERNARD ST 14621	210	1,635.31		1,635.31
0609	261400	106.27-1-51	Y	GONZALEZ-LOPEZ, MELANIE	179 PORTAGE ST 14621	210	1,812.19		1,812.19
0610	261400	106.27-1-68		FERNWOOD 1ST INC	166 FERNWOOD AVE 14621	210	2,019.18		2,019.18
0611	261400	106.27-1-77	Y	FERNWOOD LAND TRUST	42 FERNWOOD AVE 14621	710	20,650.56		20,650.56
0612	261400	106.27-1-97		HOLMES, ULYSSES	720 PORTLAND AVE 14621	330	59,589.17		59,589.17
0613	261400	106.28-1-26		LEITICH, CHEROTICH	60 CLAIRMOUNT ST 14621	210	1,704.13		1,704.13
0614	261400	106.28-1-39		JASPER, EDDIE	254-256 FERNWOOD AVE 14621	220	2,204.07		2,204.07
0615	261400	106.28-1-40.002		VARGAS, CAJEME	128 CLAIRMOUNT ST 14621	210	1,300.16		1,300.16
0616	261400	106.28-2-30		MOBC PROPERTIES LLC	86 NICHOLS ST 14609	210	2,970.77		2,970.77
0617	261400	106.28-3-72	Y	MADISON, DARRELL	64 JEROLD ST 14609	210	1,557.55		1,557.55
0618	261400	106.29-1-11	Y	RAMOS JOSE & CAROLYN	41 HARRIS ST 14621	210	929.35		929.35
0619	261400	106.29-1-14.002		VALDEZ, AMEI	35 HARRIS ST 14621	220	818.06		818.06
0620	261400	106.29-1-18		MCFADDEN, ANTOINETTE	6 ARIEL PARK 14621	210	1,137.08		1,137.08
0621	261400	106.29-1-46.001		ROC HOLDINGS 102 LLC	1 GLADYS ST 14621	210	2,122.01		2,122.01
0622	261400	106.29-2-14	Y	GOLDEN, LASHAWN M.	41 ROTH ST 14621	210	5,357.28		5,357.28
0623	261400	106.29-3-12		BROWN, BENJAMIN A.	68 EVERGREEN ST 14605	210	387.88		387.88
0624	261400	106.29-4-7		WOLF HABITAT LLC	105 HUNTINGTON PARK 14621	220	1,654.87		1,654.87
0625	261400	106.30-1-54	Y	BURKE, SAVOY	85 LILL ST 14621	210	945.88		945.88
0626	261400	106.30-1-58	Y	SOLOMON, CHRISTOPHER	22 FLOWER ST 14621	210	797.82		797.82
0627	261400	106.30-1-62.001		MAISONET, EDUARDO	80 ROTH ST 14621	210	1,899.23		1,899.23
0628	261400	106.30-2-27		DURANT, EVERETT M.	428 CLIFFORD AVE 14621	210	4,107.88		4,107.88
0629	261400	106.30-2-30		TAHER ASHGAN HUSSEIN	419 CLIFFORD AVE 14621	438	966.87		966.87
0630	261400	106.30-3-2		LEWIS, JOHN M.	26 LILL ST 14621	220	1,341.76		1,341.76
0631	261400	106.30-3-6		YOUNG, JESSIE	77 RADIO ST 14621	210	415.04		415.04
0632	261400	106.30-4-11		MADISON, DIAMOND	35 LILL ST 14621	210	1,056.14		1,056.14
0633	261400	106.30-4-12.001		NAPIER, MARVALYN	38 LILL ST 14621	210	1,353.41		1,353.41
0634	261400	106.30-4-16		GILCHRIST, WALATTA	58 LILL ST 14621	210	1,136.48		1,136.48
0635	261400	106.30-4-46		DIAZ, ANTHONY	38 RADIO ST 14621	210	1,043.94		1,043.94
0636	261400	106.30-4-70		MISION DE DIOS INC	236 CLIFFORD AVE 14621	482	1,042.37		1,042.37

\*\*\* SUGGESTED LIST \*\*\*

SERIAL #	SWISCD ACCOUNT NUMBER	LIEN	OWNER NAME	PROPERTY ADDRESS	PROP CLASS	TAXES OWING	LEGAL FEE	MINIMUM BID PROP.
0637	261400 106.30-4-77		SMITH, SERGIO	42 ROTH ST 14621	210	3,097.80		3,097.80
0638	261400 106.30-4-78		TERRANCE-RIVERA, AMY	46 ROTH ST 14621	210	1,112.30		1,112.30
0639	261400 106.31-1-6.001		MCCLAIN, ROY	23 CARL ST 14621	210	1,304.29		1,304.29
0640	261400 106.31-2-12		SANG, KAMEISHA R.	21 BOSTON ST 14621	210	935.66		935.66
0641	261400 106.31-2-14		GREEN, RONALD	25 BOSTON ST 14621	210	1,653.44		1,653.44
0642	261400 106.31-2-26		GRIMES, TERRANCE	22 DE JONGE ST 14621	210	1,183.31		1,183.31
0643	261400 106.31-2-32		LEWIS, ALLEN L.	10 DE JONGE ST 14621	210	2,779.69		2,779.69
0644	261400 106.31-2-76		BRUNDAGE, KESHIA	50 REMINGTON ST 14621	210	2,977.95		2,977.95
0645	261400 106.31-4-46		BURNETT, ZACHARIAH	46 SULLIVAN ST 14605	210	764.02		764.02
0646	261400 106.31-4-55		MAWSON, JEANNIE M.	28 SULLIVAN ST 14605	210	751.73		751.73
0647	261400 106.32-1-13		ZUBRZYCKI, CRYSTAL	103 THOMAS ST 14621	210	1,369.17		1,369.17
0648	261400 106.32-3-1.006		CALETZ, JOEL	62 WEEGER ST 14605	210	2,147.28		2,147.28
0649	261400 106.32-3-16		MOLINA, RICHARD	120 WEEGER ST 14605	210	91.35		91.35
0650	261400 106.32-4-21		HARRISON, HAZEL	6 HIXSON ST 14605	210	921.85		921.85
0651	261400 106.33-1-43		STARMILL PROPERTIES LLC	7 DUDLEY ST 14605	210	1,719.42		1,719.42
0652	261400 106.33-1-56		XZAR CIGARS LLC	886 CLIFFORD AVE 14621	311	48.80		48.80
0653	261400 106.33-1-82		CLARK, JAMES DELL	165 ALPHONSE ST 14621	210	777.26		777.26
0654	261400 106.34-1-10		ANTONIOU, CHRISTOPHER	391 ALPHONSE ST 14621	220	2,138.21		2,138.21
0655	261400 106.34-1-39		OLIVER, JERMAINE J.	19-21 TRUST ST 14621	220	987.69		987.69
0656	261400 106.34-1-42		SALEH NABEEL SAEED	24 AEBERSOLD ST 14621	438	1,302.26		1,302.26
0657	261400 106.34-1-73.001		KEMSTARCAPITAL AND WILSON	946 NORTH ST 14621	710	2,439.19		2,439.19
0658	261400 106.34-2-13.001		ANVIL HOLDINGS LP	6 LOCHNER PL 14605	220	2,910.44		2,910.44
0659	261400 106.34-2-2		ALSTON & KING PROPERTIES	1149-1151 CLIFFORD AVE 14621	449	2,566.36		2,566.36
0660	261400 106.34-2-62		STARMILL PROPERTIES LLC	90 HOLLISTER ST 14605	210	2,225.70		2,225.70
0661	261400 106.35-1-1		FERNWOOD 1ST INC	23-25 TRUST ST 14621	220	2,132.73		2,132.73
0662	261400 106.35-1-32		KEGLER, ROSA E.	14 RENWOOD ST 14621	210	1,692.02		1,692.02
0663	261400 106.35-1-41		MOBC PROPERTIES LLC	10 MANITOU ST 14621	210	2,808.87		2,808.87
0664	261400 106.35-1-43		HICKORY CAPITAL PARTNERS LLC	6 MANITOU ST 14621	210	4,419.91		4,419.91
0665	261400 106.35-2-2		MELENDEZ, MIGUEL JR	1347 CLIFFORD AVE 14621	220	3,537.32		3,537.32
0666	261400 106.35-2-32	Y	D'AMICO, RONALD JAMES	51 COLEMAN TER 14605	220	835.66		835.66
0667	261400 106.35-2-4		MELENDEZ, MARIA L.	1359 CLIFFORD AVE 14621	482	3,009.04		3,009.04
0668	261400 106.35-2-79	Y	JONES, EUGENE	212 ROHR ST 14605	210	1,523.43		1,523.43
0669	261400 106.35-2-9		YOK, CHENDA	1397 CLIFFORD AVE 14621	210	2,261.14		2,261.14
0670	261400 106.35-3-20	Y	STAMPS, MYRON	177 ROHR ST 14605	220	1,953.48		1,953.48
0671	261400 106.35-3-34	Y	DAVIDSON, ROXANNE A.	74 MILLER ST 14605	210	747.06		747.06
0672	261400 106.35-3-42.001		FOSTER, KALAIYA	69 MILLER ST 14605	210	836.97		836.97
0673	261400 106.35-3-47		ATLIS, FRANCOIS	79 MILLER ST 14605	210	651.77		651.77
0674	261400 106.36-1-10		JOSEPH, MARY L.	24 CLAIRMOUNT ST 14621	210	1,801.81		1,801.81
0675	261400 106.36-1-41		COOPER, SAMUEL L.	27 NEWCOMB ST 14609	220	6,718.42		6,718.42
0676	261400 106.36-1-51		SERBETCI, MUSTAFA	1630 CLIFFORD AVE 14609	431	1,542.36		1,542.36
0677	261400 106.36-1-52		FERNWOOD 1ST INC	1624 CLIFFORD AVE 14609	411	2,807.30		2,807.30
0678	261400 106.36-1-9		JOSEPH, MARY L.	20 CLAIRMOUNT ST 14621	311	201.35		201.35
0679	261400 106.36-2-24		BRING ON YOUR DREAMS INC	124 KELLER ST 14609	210	104.94		104.94
0680	261400 106.36-2-50		BARNES, LARRY D.	115 KELLER ST 14609	210	609.38		609.38
0681	261400 106.37-1-10.001		LOPES, SANTOS	31 DURGIN ST 14605	210	2,060.97		2,060.97
0682	261400 106.37-1-11		BURDA, JOHN	29 DURGIN ST 14605	210	1,533.70		1,533.70
0683	261400 106.37-1-23		SDCH LLC	9 DURGIN ST 14605	210	1,578.41		1,578.41
0684	261400 106.37-1-24.001		SDCH LLC	7 DURGIN ST 14605	311	109.21		109.21
0685	261400 106.37-1-42	Y	REYNOLDS, GEORGE P.	982 ST PAUL ST 14605	411	2,614.37		2,614.37
0686	261400 106.37-1-7		GRANDE, MICHAEL P.	37 DURGIN ST 14605	220	2,232.40		2,232.40
0687	261400 106.37-1-8		GRANDE, MICHAEL P.	35 DURGIN ST 14605	311	61.54		61.54
0688	261400 106.37-2-38		CHAMBERS, DEANNA	22 SCRANTON ST 14605	230	310.18		310.18
0689	261400 106.37-2-50		MAX CONSTRUCTION GROUP LLC	21 EVERGREEN ST 14605	220	2,975.33		2,975.33

\*\*\* SUGGESTED LIST \*\*\*

SERIAL #	SWISCD ACCOUNT NUMBER	LIEN	OWNER NAME	PROPERTY ADDRESS	PROP CLASS	TAXES OWING	LEGAL FEE	MINIMUM BID PROP.
0690	261400 106.38-1-19		WADE, KASHUS	109 EVERGREEN ST 14605	210	1,505.56		1,505.56
0691	261400 106.38-1-33		MUSA, SALEH	817-819 N CLINTON AVE 14605	482	87.55		87.55
0692	261400 106.38-3-17		LEWIS, ALLEN	27 PRINCETON ST 14605	210	843.59		843.59
0693	261400 106.38-3-21		THOMAS PATRICK R G	19 PRINCETON ST 14605	210	830.10		830.10
0694	261400 106.38-3-24	Y	WILLIAMS, GABRA	13 PRINCETON ST 14605	210	459.72		459.72
0695	261400 106.39-1-33		FULBARIA INC	65 SULLIVAN ST 14605	311	844.96		844.96
0696	261400 106.39-1-69		COLEMAN, LUTHETA	18 HOELTZER ST 14605	210	642.67		642.67
0697	261400 106.39-1-70		INGRAM, JERRY	16 HOELTZER ST 14605	210	3,425.59		3,425.59
0698	261400 106.39-1-8		BURNS ROBERT JR & SMITH	19 SULLIVAN ST 14605	210	3,903.91		3,903.91
0699	261400 106.39-2-62	Y	HAYES MICHAEL C & JAMES T	32 RAUBER ST 14605	220	746.75		746.75
0700	261400 106.39-2-67		585 REALTY GROUP LLC	772-774 N CLINTON AVE 14605	482	2,945.73		2,945.73
0701	261400 106.39-3-30		DAVIDSON, SAMANTHA	36 QUAMINA DR 14605	210	259.96		259.96
0702	261400 106.39-3-6.001		WILLIAMS, MONICA	44 CUBA PL 14605	210	1,052.93		1,052.93
0703	261400 106.40-1-29.002		ROBINSON, JOHN	480 UPPER FALLS BLVD 14605	210	3,961.36		3,961.36
0704	261400 106.40-1-56		REID, COREY	69 CUBA PL 14605	220	748.12		748.12
0705	261400 106.40-1-58.001		WESTER, THEODORE	79 CUBA PL 14605	210	874.66		874.66
0706	261400 106.40-1-59		WESTER THEODORE	240 RAUBER ST 14605	311	43.55		43.55
0707	261400 106.40-1-67	Y	BAXTRUM, VERNITA	44 QUAMINA DR 14605	210	1,815.56		1,815.56
0708	261400 106.40-1-86		ANDERSON, KYONDRE MARCEL	5 QUAMINA DR 14605	210	1,787.72		1,787.72
0709	261400 106.40-2-17.003		LEBRON, STEVEN	33 HENRY ST 14605	210	2,227.38		2,227.38
0710	261400 106.40-2-33		REED, RENEE	532 UPPER FALLS BLVD 14605	482	2,430.61		2,430.61
0711	261400 106.40-2-51.001		SOLOMON, ROBIN	34 THOMAS ST 14605	210	881.60		881.60
0712	261400 106.40-3-26.001		FIGUEROA, BETHZAIDA	6 VOSE ST 14605	210	1,704.02		1,704.02
0713	261400 106.40-3-6		BROWN, SHEMEKA	91 WEEGER ST 14605	210	2,012.73		2,012.73
0714	261400 106.40-4-33		COX, CHERYL	44 MERRIMAC ST 14605	311	61.54		61.54
0715	261400 106.41-2-14.001		LSF9 MASTER PARTICIPATION	36 MARK ST 14605	210	659.78		659.78
0716	261400 106.41-2-47.001		RE ZEMI LLC	498-500 HUDSON AVE 14605	311	773.49		773.49
0717	261400 106.41-3-17.002		GONZALEZ, KRISTAL	17 HOLLISTER ST 14605	210	1,610.59		1,610.59
0718	261400 106.41-3-33	Y	FLAGG, MARK	48 LINCOLN ST 14605	210	664.33		664.33
0719	261400 106.41-3-39.001		PROPLINK DIVINE LLC	47-53 LINCOLN ST 14605	220	794.13		794.13
0720	261400 106.41-3-66.001		RUIZ, JOSUE	810 NORTH ST 14605	210	3,982.67		3,982.67
0721	261400 106.41-3-68		STOVER, CATHERINE	818 NORTH ST 14605	311	71.05		71.05
0722	261400 106.41-4-49		LAWSON, HELEN	156 GILMORE ST 14605	210	2,354.06		2,354.06
0723	261400 106.41-4-55		RE LEMI LLC	15 WADSWORTH ST 14605	710	8,222.75		8,222.75
0724	261400 106.41-4-6	Y	MOORE, VINCENT	11 REED PARK 14605	220	5,370.42		5,370.42
0725	261400 106.42-1-1		SDCH LLC	144 LINCOLN ST 14605	210	703.43		703.43
0726	261400 106.42-1-41.001		STANTON, AMANDA	54 HOLLISTER ST 14605	210	1,468.84		1,468.84
0727	261400 106.42-1-60	Y	JOHNSON, HAROLD	100 LINCOLN ST 14605	210	1,625.65		1,625.65
0728	261400 106.42-2-50		SANTIAGO & SON PROPERTY	33 IRONDEQUOIT ST 14605	210	3,876.67		3,876.67
0729	261400 106.42-3-17		PRICE, ALFRED	72-74 COUNCIL ST 14605	220	1,884.90		1,884.90
0730	261400 106.43-1-12		MARTINEZ, LISANDRO	151 ROHR ST 14605	220	1,670.73		1,670.73
0731	261400 106.43-2-55		DILLARD, ISAAC JR	138 ROHR ST 14605	210	1,232.32		1,232.32
0732	261400 106.43-3-33.001		MOLINA, RICHARD	252-258 BAY ST 14605	482	691.39		691.39
0733	261400 106.43-3-9		RODRIGUEZ, JOSE C.	46 HEMPEL ST 14605	210	1,015.06		1,015.06
0734	261400 106.43-4-47		FERNWOOD 1ST INC	7 ENGLERT ST 14605	210	1,067.71		1,067.71
0735	261400 106.43-4-58		FERNWOOD 1ST INC	6 ENGLERT ST 14605	210	1,944.15		1,944.15
0736	261400 106.44-1-27		RD CONSTRUCTION SOLUTIONS LLC	17-21 MONA ST 14609	220	1,127.39		1,127.39
0737	261400 106.44-1-50		LEON, RUBEN V. JR	128 HEMPEL ST 14605	210	1,959.31		1,959.31
0738	261400 106.44-1-7.002		IGLESIA PRIMER AMOR EN	333 SIXTH ST 14605	620	1,803.13		1,803.13
0739	261400 106.44-2-3		SEQUOIA LENDING GROUP LLC	340 SIXTH ST 14605	210	937.62		937.62
0740	261400 106.44-2-46		HICKORY CAPITAL PARTNERS LLC	70 FORESTER ST 14609	210	2,139.78		2,139.78
0741	261400 106.44-4-52		VIMEAN SERVICES LLC	45 CROMBIE ST 14605	210	2,637.34		2,637.34
0742	261400 106.44-4-55		SCOTT, KENNY	31 CROMBIE ST 14605	210	2,634.68		2,634.68

\*\*\* SUGGESTED LIST \*\*\*

SERIAL #	SWISCD ACCOUNT NUMBER	LIEN	OWNER NAME	PROPERTY ADDRESS	PROP CLASS	TAXES OWING	LEGAL FEE	MINIMUM BID PROP.
0743	261400 106.44-4-68		CARTER, PAMELA	42 HARVEST ST 14605	210	1,541.60		1,541.60
0744	261400 106.45-1-20		SIMMONS ESTATE LLC	242 MARTIN ST 14605	210	589.06		589.06
0745	261400 106.46-2-78.001		DOBBS JOHN/WYNTER TWANDA	46 GALUSHA ST 14605	210	1,262.36		1,262.36
0746	261400 106.46-3-11		WYNTER, LEAH	45 GALUSHA ST 14605	210	727.05		727.05
0747	261400 106.46-3-14		DUNBAR, BEVERLY	39 GALUSHA ST 14605	210	1,169.78		1,169.78
0748	261400 106.46-3-18	Y	PRINCE, TERRELL	31 GALUSHA ST 14605	220	1,245.75		1,245.75
0749	261400 106.46-3-24		STANLEY, JAMAR	11-13 GALUSHA ST 14605	280	2,958.82		2,958.82
0750	261400 106.49-2-35		MOBC PROPERTIES LLC	38 CONCORD ST 14605	210	3,339.09		3,339.09
0751	261400 106.49-2-50		HARKLESS, EARNEST	51 CONCORD ST 14605	210	1,507.59		1,507.59
0752	261400 106.49-2-79		JACKSON, FIVVIAN	7 GRACE ST 14605	220	2,978.55		2,978.55
0753	261400 106.49-3-12.001		MOBC PROPERTIES LLC	29 HELENA ST 14605	210	1,410.17		1,410.17
0754	261400 106.49-3-15		MARTIN KEVIN LEE	35 HELENA ST 14605	210	1,293.02		1,293.02
0755	261400 106.49-3-16		MARTIN, KEVIN LEE	623-625 NORTH ST 14605	311	74.04		74.04
0756	261400 106.50-1-24		SAMUELS, CHARLES	69 BAY ST 14605	220	2,768.04		2,768.04
0757	261400 106.50-1-40.001		72 CENTRAL PARK TRUST	72 CENTRAL PARK 14605	220	1,817.98		1,817.98
0758	261400 106.50-2-45		VALENCIA, VICTOR FRANCISCO	186 CENTRAL PARK 14605	220	1,670.26		1,670.26
0759	261400 106.50-2-47.002		DIMENSIONS PROPERTY MGMT LLC	172-176 CENTRAL PARK 14605	411	3,061.48		3,061.48
0760	261400 106.51-1-23		GRANDE, MICHAEL	276-280 CENTRAL PARK 14605	482	3,642.58		3,642.58
0761	261400 106.51-1-62		JONES, EUGENE	206 HEBARD ST 14605	449	881.13		881.13
0762	261400 106.51-2-70		ESTRICH, BENJAMIN	156 SECOND ST 14605	210	1,422.28		1,422.28
0763	261400 106.52-1-11		KROECKEL, ROBERT E.	177 SIXTH ST 14605	210	1,178.19		1,178.19
0764	261400 106.52-1-18		COLUCCI, MARY	141 SIXTH ST 14605	210	1,676.88		1,676.88
0765	261400 106.52-1-33		MOBC PROPERTIES LLC	150 FIFTH ST 14605	210	1,687.24		1,687.24
0766	261400 106.52-1-41		CDC SPECIALTIES INC	194 FIFTH ST 14605	210	1,861.41		1,861.41
0767	261400 106.52-1-58.002		RODRIGUEZ, YISELL	414 CENTRAL PARK 14605	210	977.57		977.57
0768	261400 106.52-2-26		BRADFORD, SARAH L.	19 WABASH ST 14609	210	1,510.93		1,510.93
0769	261400 106.52-2-47.001		HICKORY CAPITAL PARTNERS LLC	144-146 SEVENTH ST 14609	220	2,696.44		2,696.44
0770	261400 106.52-2-63		GUADALUPE, ELOUISE	91 SEVENTH ST 14609	210	2,259.99		2,259.99
0771	261400 106.52-2-81	Y	ELLISON BARBARA & FLAX	180 SIXTH ST 14605	210	4,985.98		4,985.98
0772	261400 106.54-1-28		MEDWIN, BARNEY	566 ST PAUL ST 14605	449	1,710.69		1,710.69
0773	261400 106.57-1-30	Y	ENGLISH, ERNEST E. JR	29 PORTLAND AVE 14605	438	663.86		663.86
0774	261400 106.57-1-31	Y	ENGLISH, ERNEST E. JR	27 PORTLAND AVE 14605	710	1,577.89		1,577.89
0775	261400 106.57-1-4.003		SMITH, MICHELE	146 WOODBURY ST 14605	210	1,357.39		1,357.39
0776	261400 106.59-2-50		KEARSE, SINCERRAY	34 THIRD ST 14605	220	1,275.06		1,275.06
0777	261400 106.59-3-43		DANIELS, CHARLES E.	104 PECK ST 14609	210	2,078.99		2,078.99
0778	261400 106.60-1-30		HOWARD, GARY	301 PENNSYLVANIA AVE 14609	210	816.76		816.76
0779	261400 106.60-1-43		SAMUELS, CHARLES R.	38 FAIR PL 14609	210	1,959.03		1,959.03
0780	261400 106.60-1-47.001		MCCAULEY, JAMES	52 FAIR PL 14609	210	1,107.90		1,107.90
0781	261400 106.60-1-7	Y	SULLIVAN-KEARSE, SINCERRAY	49 FIFTH ST 14605	411	2,524.67		2,524.67
0782	261400 106.60-2-50		STARMILL PROPERTIES LLC	17 SEVENTH ST 14609	210	1,015.18		1,015.18
0783	261400 106.60-2-71.002		HARRIS, GLENDA	27 SIXTH ST 14605	210	1,579.47		1,579.47
0784	261400 106.60-2-77		ANDERSON, WINSTON	270 PENNSYLVANIA AVE 14609	210	1,842.35		1,842.35
0785	261400 106.60-2-82		MARTIN RICKY & TIFFANIE	28 FIFTH ST 14605	220	2,440.29		2,440.29
0786	261400 106.60-3-28		IDYKIR LLC	32 WEBSTER CRES 14609	210	469.00		469.00
0787	261400 106.60-3-34		FULTON, LOUISE	27 DIRINGER PL 14609	210	907.61		907.61
0788	261400 106.60-3-9		FULTON, LOUISE	38 DIRINGER PL 14609	210	766.23		766.23
0789	261400 106.61-1-17	Y	OSBORNE KENTON/GILLIAN	24 CLIFF ST 14608	484	705.12		705.12
0790	261400 106.65-1-1	Y	KETTLES, ENOCH	10-12 ONTARIO ST 14605	330	1,541.97		1,541.97
0791	261400 106.65-1-10	Y	MOTA, ISRAEL	61 DAVIS ST 14605	210	3,414.75		3,414.75
0792	261400 106.65-1-6.001		MOLINA, RICHARD	24 ONTARIO ST 14605	220	229.14		229.14
0793	261400 106.65-2-50.001		FERWOOD 1ST INC	68-70 WOODWARD ST 14605	220	2,506.39		2,506.39
0794	261400 106.66-2-22.001		POWELL, JOEANNA	199 LEWIS ST 14605	210	808.08		808.08
0795	261400 106.67-1-52.001	Y	ECKMAIR ANTONI/HOTTOIS MA	124 HAYWARD AVE 14609	210	1,649.64		1,649.64

\*\*\* SUGGESTED LIST \*\*\*

SERIAL #	SWISCD	ACCOUNT NUMBER	LIEN	OWNER NAME	PROPERTY ADDRESS	PROP CLASS	TAXES OWING	LEGAL FEE	MINIMUM BID PROP.
0796	261400	106.67-1-54.001	Y	ECKMAIR,ANTONIO F.	114 HAYWARD AVE 14609	280	4,460.10		4,460.10
0797	261400	106.67-2-21	Y	WILLIAMS,MARILYN	220 HAYWARD AVE 14609	210	109.60		109.60
0798	261400	106.68-2-15		RISCHENOLO,LORETTA	92 GRAND AVE 14609	210	3,430.13		3,430.13
0799	261400	106.68-2-3		BURDA JOHN A & ELIDA	21 RIPLEY ST 14609	210	1,408.66		1,408.66
0800	261400	106.68-3-16		STARMILL PROPERTIES LLC	289 GARSON AVE 14609	210	2,576.85		2,576.85
0801	261400	106.69-1-81		URBAN CITY ME LLC	242-244 VERONA ST 14608	710	9,479.55		9,479.55
0802	261400	106.71-1-2.001	Y	270 CENTRAL HOLDINGS LLC	270 CENTRAL AVE 14605	449	3,605.18		3,605.18
0803	261400	106.71-1-9.004		HAMMONDS,EDDIE	269 CENTRAL AVE 14605	484	1,994.17		1,994.17
0804	261400	106.72-1-73.001	Y	TESSEMA DEMISSE & TESHOME	430 ANDREWS ST 14604	484	4,379.97		4,379.97
0805	261400	106.73-2-43.001	Y	VAN HORN NORMA	288 SCIO ST 14605	210	874.46		874.46
0806	261400	106.73-2-49		HICKORY CAPITAL PARTNERS LLC	314 SCIO ST 14605	210	1,590.46		1,590.46
0807	261400	106.73-2-53.001		GRACELAND ASSOCIATES OF	334-336 SCIO ST 14605	482	3,313.81		3,313.81
0808	261400	106.73-2-6		FACEY YOLONDA/COLE RENITA	103 WOODWARD ST 14605	311	138.07		138.07
0809	261400	106.73-3-16		DAD'S PROPERTY MGMT LLC	134 UNIVERSITY AVE 14605	710	6,015.21		6,015.21
0810	261400	106.75-1-47		WISEMAN ENTERPRISES LLC	5 BIRCH CRES 14607	230	11,676.25		11,676.25
0811	261400	106.79-1-31	Y	PJ MAN HOLDINGS INC	151 PLEASANT ST 14604	438	10,680.94		10,680.94
0812	261400	106.79-1-32	Y	PJ MAN HOLDINGS INC	159-169 PLEASANT ST 14604	484	10,863.24		10,863.24
0813	261400	106.79-1-33	Y	PJ MAN HOLDINGS INC	245 ANDREWS ST 14604	484	24,206.01		24,206.01
0814	261400	107.22-2-54		ASHLOCK,NADIA S.	154 SPRINGFIELD AVE 14609	210	3,021.27		3,021.27
0815	261400	107.29-2-48		RICHARDSON,LOUISE P.	196 BAYCLIF DR 14609	210	1,088.05		1,088.05
0816	261400	107.29-2-74	Y	MLS & JMM LLC	180 WINTERROTH ST 14609	210	2,762.21		2,762.21
0817	261400	107.29-2-77		WILSON,CHRISTYNE	194 WINTERROTH ST 14609	210	1,857.69		1,857.69
0818	261400	107.29-2-81		HICKORY CAPITAL PARTNERS LLC	222 WINTERROTH ST 14609	210	2,021.54		2,021.54
0819	261400	107.30-1-30		FERNWOOD 1ST INC	1960 CLIFFORD AVE 14609	220	2,720.71		2,720.71
0820	261400	107.30-2-7	Y	WILLIAMS,MARILYN	2005 CLIFFORD AVE 14609	482	877.73		877.73
0821	261400	107.31-2-27		YARE,MICHAEL M. JR	184 LONGVIEW TER 14609	210	2,401.48		2,401.48
0822	261400	107.31-2-52		JERZAK TODD & BONNIE	109 LONGVIEW TER 14609	210	1,579.64		1,579.64
0823	261400	107.32-2-45		SINGLETARY,CYNTHIA	623 ROCKET ST 14609	210	2,898.00		2,898.00
0824	261400	107.37-1-18		WOLF HABITAT LLC	81-83 WINTERROTH ST 14609	220	1,607.98		1,607.98
0825	261400	107.37-1-25		RODRIGUEZ,ALICIA	35 WINTERROTH ST 14609	210	911.69		911.69
0826	261400	107.37-2-13		MOBC PROPERTIES LLC	79 CUMMINGS ST 14609	210	1,930.59		1,930.59
0827	261400	107.37-2-21		FERNWOOD 1ST INC	33 CUMMINGS ST 14609	210	2,149.59		2,149.59
0828	261400	107.37-2-45		CARABALLO,IVELISSE	110 BAYCLIF DR 14609	210	1,248.15		1,248.15
0829	261400	107.37-2-60		LIGHTLE,JANICE F.	79 BAYCLIF DR 14609	210	815.18		815.18
0830	261400	107.37-3-10		ARROYO,EDWIN	752-754 BAY ST 14609	220	2,418.19		2,418.19
0831	261400	107.37-3-2		GOLDMAN & COHEN LLC	85 ROCKET ST 14609	210	2,685.99		2,685.99
0832	261400	107.37-3-20		ABREU,MIRIAM I	190 ELLISON ST 14609	210	1,878.75		1,878.75
0833	261400	107.37-3-23		LAPLACA STEPHEN C/PAGANO	206 ELLISON ST 14609	210	834.54		834.54
0834	261400	107.37-3-38		MARTINEZ,MARIAN	171 ELLISON ST 14609	210	1,527.02		1,527.02
0835	261400	107.37-3-67		MCGEE,BERNARD JR	114 CUMMINGS ST 14609	210	1,844.99		1,844.99
0836	261400	107.38-3-41		HODGINS,MIA	64 PERSHING DR 14609	210	1,441.54		1,441.54
0837	261400	107.40-1-36		TRUONG,VU	15 CULVER PKWY 14609	411	4,295.56		4,295.56
0838	261400	107.45-1-63		KEARSE,SINCERRAY	136 ACKERMAN ST 14609	210	1,286.11		1,286.11
0839	261400	107.45-1-9		STEIDEL,HAROLD L.	611 BAY ST 14609	230	1,087.47		1,087.47
0840	261400	107.45-2-26	Y	BURDA,JOHN	371-373 WEBSTER AVE 14609	220	2,392.13		2,392.13
0841	261400	107.45-3-33	Y	RODGERS,JAMES L. JR	66 STUNZ ST 14609	210	1,167.69		1,167.69
0842	261400	107.45-3-34	Y	RODGERS,JAMES L. JR	70 STUNZ ST 14609	312	201.35		201.35
0843	261400	107.45-3-63		PORTFOLIO MANAGEMENT GROUP LLC	54-56 ELLISON ST 14609	220	1,765.40		1,765.40
0844	261400	107.45-4-12		SALGADO,ROBERT	424 WEBSTER AVE 14609	210	4,424.15		4,424.15
0845	261400	107.46-1-13		JACKIE RAY'S LLC	859-863 BAY ST 14609	425	2,815.44		2,815.44
0846	261400	107.46-1-23.001		GANT-HOLMES,BRENDA	176 ROSEWOOD TER 14609	210	3,303.48		3,303.48
0847	261400	107.46-1-39		PAUL,JAMES	462 WEBSTER AVE 14609	210	1,643.60		1,643.60
0848	261400	107.46-1-63		BRADFORD,SARAH	493 WEBSTER AVE 14609	210	1,269.66		1,269.66



\*\*\* S U G G E S T E D L I S T \*\*\*

SERIAL #	SWISCD ACCOUNT NUMBER	LIEN	OWNER NAME	PROPERTY ADDRESS	PROP CLASS	TAXES OWING	LEGAL FEE	MINIMUM BID PROP.
0849	261400 107.47-1-57		BURROWS,NAKIA	52 MC KINSTER ST 14609	210	3,046.20		3,046.20
0850	261400 107.47-2-21		FONTANA,ALEXANDER	83 FERRIS ST 14609	210	1,405.04		1,405.04
0851	261400 107.48-1-40		TUMMINELLI,SHEILA	29 CONKLIN AVE 14609	210	1,971.33		1,971.33
0852	261400 107.48-2-19		CIMBALDO,SALVATORE R.	22 WOODROW AVE 14609	311	51.97		51.97
0853	261400 107.53-1-10		STANLEY,ERIC	9 COPELAND ST 14609	210	1,335.16		1,335.16
0854	261400 107.53-1-9		VIATOR,BARIDI	11 COPELAND ST 14609	210	5,394.29		5,394.29
0855	261400 107.53-2-42		MASTERMIND ALLIANCE NY LLC	45 HAZELWOOD TER 14609	210	1,265.98		1,265.98
0856	261400 107.53-2-91		HICKORY CAPITAL PARTNERS LLC	338 WEBSTER AVE 14609	220	1,613.68		1,613.68
0857	261400 107.53-3-58		MOORE,ROBERT M.	90 PARSELLS AVE 14609	210	1,156.21		1,156.21
0858	261400 107.54-1-37		KIRKPATRICK,ESTHER	293 ROSEWOOD TER 14609	411	4,962.53		4,962.53
0859	261400 107.54-1-64		COHEN,LAURENCE D.	200 HAZELWOOD TER 14609	210	1,122.33		1,122.33
0860	261400 107.54-2-33		FERNWOOD 1ST INC	315 HAZELWOOD TER 14609	210	2,182.71		2,182.71
0861	261400 107.54-3-49		LOCK 32 DEVELOPMENT LLC	392-394 PARSELLS AVE 14609	220	3,316.76		3,316.76
0862	261400 107.54-3-58		SHOHATI,KHALED D.	348 PARSELLS AVE 14609	482	1,929.96		1,929.96
0863	261400 107.54-3-59		SHOHATI,KHALED D.	118 DENVER ST 14609	311	74.22		74.22
0864	261400 107.54-3-71		BROWN,QUINTAN G.	286-288 PARSELLS AVE 14609	220	2,390.58		2,390.58
0865	261400 107.56-3-1		NOWLIN DOUGLAS P/LINDA	613 PARSELLS AVE 14609	210	3,910.15		3,910.15
0866	261400 107.56-3-11	Y	WILLIAMS,OSCAR	665 PARSELLS AVE 14609	210	1,786.30		1,786.30
0867	261400 107.58-2-34		FISHER,SUSAN P.	119 COLEBOURNE RD 14609	210	2,706.56		2,706.56
0868	261400 107.61-1-10		LOCK 32 DEVELOPMENT LLC	93 PARSELLS AVE 14609	210	1,427.95		1,427.95
0869	261400 107.61-1-2		WARE,JOE II	35 PARSELLS AVE 14609	210	1,319.02		1,319.02
0870	261400 107.61-2-17		NAPIER,MARVALYN	195 GRAND AVE 14609	210	1,531.07		1,531.07
0871	261400 107.61-2-20		FERNWOOD 1ST INC	219 GRAND AVE 14609	210	2,291.97		2,291.97
0872	261400 107.61-2-21		FERNWOOD 1ST INC	225 GRAND AVE 14609	210	2,292.50		2,292.50
0873	261400 107.61-2-50.001		JOSEPH,GEORGE J. SR	148 CHAMBERLAIN ST 14609	210	1,792.26		1,792.26
0874	261400 107.61-3-48		WOLF HABITAT LLC	530 HAYWARD AVE 14609	210	1,382.89		1,382.89
0875	261400 107.61-3-60		THOMAS,LORI F.	468 HAYWARD AVE 14609	210	693.17		693.17
0876	261400 107.62-2-35		GONZALEZ,CATALINA	714 GARSON AVE 14609	210	1,477.33		1,477.33
0877	261400 107.62-2-36		NORTH EAST AREA	708 GARSON AVE 14609	210	1,802.38		1,802.38
0878	261400 107.62-3-27	Y	PONDER,ELIJAH LOREZ JR	667 GARSON AVE 14609	210	1,337.99		1,337.99
0879	261400 107.62-3-63		WATLEY,LATESIA Y.	138 CEDARWOOD TER 14609	210	1,828.52		1,828.52
0880	261400 107.64-2-45		SHARE,HELEN E.	1104 GARSON AVE 14609	210	3,066.94		3,066.94
0881	261400 107.64-2-50		SNIDER RAYMOND LEE	1076 GARSON AVE 14609	210	4,942.28		4,942.28
0882	261400 107.65-1-11		MORSCH,STEPHEN R.	51 WYAND CRES 14609	210	5,090.10		5,090.10
0883	261400 107.65-1-29.001		INGMAN,ELIZABETH M.	36 WYAND CRES 14609	210	896.17		896.17
0884	261400 107.69-1-16		HAYWARD PROPERTIES LLC	561 HAYWARD AVE 14609	210	2,470.90		2,470.90
0885	261400 107.69-1-57		WOLF HABITAT LLC	8 BEECHWOOD ST 14609	220	1,444.10		1,444.10
0886	261400 107.69-1-68		ROCHESTER PROPERTY	1308-1310 E MAIN ST 14609	411	8,426.68		8,426.68
0887	261400 107.69-1-9		NAPIER,MARVALYN	515 HAYWARD AVE 14609	210	1,400.81		1,400.81
0888	261400 107.69-2-27		TILC MINISTRIES INC	1421 E MAIN ST 14609	330	24.97		24.97
0889	261400 107.69-2-36		PORTFOLIO MANAGEMENT GROUP LLC	146 BRECK ST 14609	220	2,081.58		2,081.58
0890	261400 107.70-1-13		SHEPPARD,MAGGIE L.	53 SIDNEY ST 14609	210	4,037.33		4,037.33
0891	261400 107.70-2-19		GAUSE,BERNARD	45 ARCH ST 14609	210	1,098.40		1,098.40
0892	261400 107.70-3-37		RICHARDS,SENA	52 ARCH ST 14609	210	1,582.80		1,582.80
0893	261400 107.71-1-2		LIGHTS,ANTWOINE L.	273 CEDARWOOD TER 14609	210	2,188.06		2,188.06
0894	261400 107.71-1-77	Y	STAMPS,MONICA A.	70 KINGSTON ST 14609	210	1,799.07		1,799.07
0895	261400 107.72-2-25		CARTER,JOYCE	205 ILLINOIS ST 14609	210	2,163.49		2,163.49
0896	261400 107.73-1-77		POWHIDA,GREGORY G.	2080 E MAIN ST 14609	210	2,098.94		2,098.94
0897	261400 107.74-3-10	Y	PHILLIPS,ROSEMARY W.	191 ROYLESTON RD 14609	210	3,353.62		3,353.62
0898	261400 107.75-2-27	Y	O NELL JEFFREY	215 WINSTEAD RD 14609	210	5,587.93		5,587.93
0899	261400 107.77-1-11	Y	CLYDE,GARY W.	167 BRECK ST 14609	210	2,069.66		2,069.66
0900	261400 107.77-1-12		BERNARD,EUNICE	173 BRECK ST 14609	210	956.66		956.66
0901	261400 107.78-1-24		ANDERSON,MARK M. JR	1553 E MAIN ST 14609	210	2,829.31		2,829.31

\*\*\* SUGGESTED LIST \*\*\*

SERIAL #	SWISCD ACCOUNT NUMBER	LIEN	OWNER NAME	PROPERTY ADDRESS	PROP CLASS	TAXES OWING	LEGAL FEE	MINIMUM BID PROP.
0902	261400 107.78-2-74		STARMILL PROPERTIES LLC	27-29 BOWMAN ST 14609	220	2,004.60		2,004.60
0903	261400 107.80-3-46		KERNEHAN PROPERTIES LLC	2001 E MAIN ST 14609	482	6,970.42		6,970.42
0904	261400 107.80-3-47		KERNEHAN PROPERTIES LLC	2005 E MAIN ST 14609	438	341.23		341.23
0905	261400 107.81-1-59		STILLER-SAIGER, SIERRA	96 KANSAS ST 14609	210	1,181.75		1,181.75
0906	261400 107.81-2-67		NEELEY, JEFFREY M.	136 AKRON ST 14609	210	1,973.30		1,973.30
0907	261400 107.81-3-18		DE LORM GREG & ROBIN	43-45 MAYFIELD ST 14609	210	2,782.71		2,782.71
0908	261400 120.22-1-13		PARRISH BRUCE A & YVONNE	36 RIDDLE ST 14611	210	2,420.82		2,420.82
0909	261400 120.23-1-34.001		WEBER, MARK	1042 CAMPBELL ST 14611	210	2,071.00		2,071.00
0910	261400 120.24-1-12		TRACHUK, VIKTOR	371 HAGUE ST 14611	210	2,376.39		2,376.39
0911	261400 120.25-1-29		COLLIER, CHARLES	554 CAMPBELL ST 14611	220	2,341.21		2,341.21
0912	261400 120.25-3-26		GLD RE HOLDINGS LLC	15 CENTENNIAL ST 14611	210	1,783.32		1,783.32
0913	261400 120.25-3-48		GATTI, TERRI	590 MAPLE ST 14611	220	3,953.07		3,953.07
0914	261400 120.25-3-59.001		AKINLAWON, VALARIE K.	658 MAPLE ST 14611	230	930.60		930.60
0915	261400 120.25-3-70		OWENS LAWRENCE JL	292 AMES ST 14611	210	1,143.73		1,143.73
0916	261400 120.25-3-71		OWENS, LAWRENCE	298 AMES ST 14611	210	983.17		983.17
0917	261400 120.26-1-15		BINK, VERA	428 CAMPBELL ST 14611	210	4,057.89		4,057.89
0918	261400 120.26-1-56		SEWELL, NIKISHA S.	281 CAMPBELL ST 14611	311	934.02		934.02
0919	261400 120.26-2-24		WELTE, CARL	303 WILDER ST 14611	210	2,353.42		2,353.42
0920	261400 120.26-2-27		DORSEY JORAM/GLENN KILEY	291 WILDER ST 14611	210	938.26		938.26
0921	261400 120.26-2-6		ROSE, NICOLE	405 WILDER ST 14611	220	2,128.60		2,128.60
0922	261400 120.26-2-68		TISDALE, RAQUINTIS	176 CHILD ST 14611	433	2,760.01		2,760.01
0923	261400 120.26-2-69		GARCIA, JOSE MIGUEL	180 CHILD ST 14611	210	1,655.35		1,655.35
0924	261400 120.27-1-48.001		LOPEZ, SANTOS	167 CAMPBELL ST 14611	210	1,000.92		1,000.92
0925	261400 120.27-1-68	Y	POSADNI, DOMINICK	90 ORCHARD ST 14611	210	3,859.45		3,859.45
0926	261400 120.27-2-20		TURNER, LISA	84 SAXTON ST 14611	311	38.42		38.42
0927	261400 120.27-2-25		TISDALE, RAQUINTIS J.	117 WILDER ST 14611	210	1,463.76		1,463.76
0928	261400 120.27-2-30		COIA, THOMAS	91 WILDER ST 14611	210	1,346.58		1,346.58
0929	261400 120.27-2-31		COIA, THOMAS	85 WILDER ST 14611	220	1,660.39		1,660.39
0930	261400 120.27-2-32		COIA, THOMAS	79 WILDER ST 14611	230	1,545.96		1,545.96
0931	261400 120.27-2-46		TISDALE, RAQUINTIS	80 SAXTON ST 14611	433	5,170.17		5,170.17
0932	261400 120.31-1-1		WOOD, MATTHEW P.	1175 MAPLE ST 14611	220	6,091.40		6,091.40
0933	261400 120.31-1-3		MOBC PROPERTIES LLC	1159 MAPLE ST 14611	210	3,394.59		3,394.59
0934	261400 120.31-1-87		MOBC PROPERTIES LLC	194 INDEPENDENCE ST 14611	210	2,868.03		2,868.03
0935	261400 120.32-2-42		ROBERTS, BRUCE	165 HAGUE ST 14611	210	1,605.77		1,605.77
0936	261400 120.33-1-18		YERDA ENTERPRISE INC	26 KLUEH ST 14611	210	3,511.31		3,511.31
0937	261400 120.33-2-21	Y	212 COLVIN ST INC	206 COLVIN ST 14611	330	1,349.96		1,349.96
0938	261400 120.33-2-44		STAMPS, MYRON	187 COLVIN ST 14611	210	722.66		722.66
0939	261400 120.33-2-47		STARMILL PROPERTIES LLC	94 SYKE ST 14611	210	897.85		897.85
0940	261400 120.34-1-47		GARCIA, ROSELYN	51 CHILD ST 14611	210	1,006.89		1,006.89
0941	261400 120.34-1-49		NEWMAN, ROLLAND	41 CHILD ST 14611	210	1,370.56		1,370.56
0942	261400 120.34-1-55		278 ALLEN STREET LLC	33 WRIGHT ST 14611	210	4,246.94		4,246.94
0943	261400 120.34-2-10.004		DELANEY, CHERYL	395 MAPLE ST 14611	710	3,863.20		3,863.20
0944	261400 120.34-2-48		CONN, BARRY	34 TAYLOR ST 14611	210	1,512.58		1,512.58
0945	261400 120.34-2-49.001		KENNEDY'S PAINTING & HOMEWARMING EMPIRE LLC	38 TAYLOR ST 14611	210	1,193.11		1,193.11
0946	261400 120.34-2-67.001		JOSEPH POLVINO INC	83 TAYLOR ST 14611	220	1,980.20		1,980.20
0947	261400 120.35-1-29	Y	LOCK 32 DEVELOPMENT LLC	32 SILVER ST 14611	438	317.63		317.63
0948	261400 120.35-2-69		HARRIS, JASON	26 HERTEL ST 14611	210	1,676.06		1,676.06
0949	261400 120.35-3-54.002		FERNWOOD 1ST INC	11 TERRY ST 14611	210	839.35		839.35
0950	261400 120.35-3-56.001		SINCLAIR-PARKER, JACQUELINE	15 TERRY ST 14611	210	1,327.01		1,327.01
0951	261400 120.35-3-71.001		PENN, JAMES	621-623 BROWN ST 14611	483	1,249.45		1,249.45
0952	261400 120.35-4-9		MARATHON RE DEVELOPMENT	123 JEFFERSON AVE 14611	220	1,725.06		1,725.06
0953	261400 120.36-1-25		COLLINS, DONDRE	540-544 W MAIN ST 14608	482	5,063.64		5,063.64
0954	261400 120.36-1-69			112-114 JEFFERSON AVE 14611	220	3,905.90		3,905.90

\*\*\* SUGGESTED LIST \*\*\*

SERIAL #	SWISCD ACCOUNT NUMBER	LIEN	OWNER NAME	PROPERTY ADDRESS	PROP CLASS	TAXES OWING	LEGAL FEE	MINIMUM BID	PROP.
0955	261400 120.36-2-29		DOKYI LULA & EMMANUEL	504-508 W MAIN ST 14608	482	3,355.10		3,355.10	
0956	261400 120.36-2-35.001	Y	HOWARD, TYMOTHI	14-14.5 KING ST 14608	280	2,048.45		2,048.45	
0957	261400 120.39-1-10	Y	DGH PROPERTY HOLDINGS LLC	194 BUFFALO RD 14611	431	24,471.27		24,471.27	
0958	261400 120.39-1-13	Y	DGH PROPERTY HOLDINGS LLC	47 GLIDE ST 14611	210	4,018.96		4,018.96	
0959	261400 120.39-1-14	Y	DGH PROPERTY HOLDINGS LLC	59 GLIDE ST 14611	210	3,344.62		3,344.62	
0960	261400 120.41-1-40		TISDALE, RAQUINTIS	196 DANFORTH ST 14611	210	3,553.89		3,553.89	
0961	261400 120.42-1-71		GAINNEY, THOMASINA N.	51 HORTENSE ST 14611	210	3,541.90		3,541.90	
0962	261400 120.42-2-27		WISEMEN ENTERPRISES LLC	29 ESSEX ST 14611	220	2,121.48		2,121.48	
0963	261400 120.42-2-8		HAMILTON, LINFORD R.	5-7 TAYLOR ST 14611	220	1,657.70		1,657.70	
0964	261400 120.43-1-15		GUY NICOLE ROSE	15 WENTWORTH ST 14611	210	2,219.79		2,219.79	
0965	261400 120.43-1-20.001		SMITH, BERTHA	14 WENTWORTH ST 14611	210	1,062.37		1,062.37	
0966	261400 120.43-1-61.001		WISEMAN ENTERPRISES LLC	18-22 ESSEX ST 14611	220	2,364.26		2,364.26	
0967	261400 120.43-2-48.001		PLUMMER, KEVIN	392-394 TROUP ST 14611	210	2,225.85		2,225.85	
0968	261400 120.43-2-62		REID, ANTONY	13 HENION ST 14611	220	1,441.66		1,441.66	
0969	261400 120.43-2-68	Y	MORRIS, DAVID A.	12 CHURCHLEA PL 14611	418	2,386.63		2,386.63	
0970	261400 120.43-3-32		REID, COREY	102-104 CLIFTON ST 14611	220	2,334.16		2,334.16	
0971	261400 120.44-1-2		HARDY PROPERTIES INC	613-625 W MAIN ST 14611	482	11,947.43		11,947.43	
0972	261400 120.44-1-3		HARDY PROPERTIES INC	182-184 JEFFERSON AVE 14611	482	2,661.68		2,661.68	
0973	261400 120.44-1-43.001		GLOVER, LATAISHA M.	227 JEFFERSON AVE 14611	210	2,355.16		2,355.16	
0974	261400 120.47-1-24		TRUONG, VU	119 GARFIELD ST 14611	210	1,870.78		1,870.78	
0975	261400 120.47-2-13		AQUIAR, YAUMARIS	55 GROVER ST 14611	210	1,580.64		1,580.64	
0976	261400 120.47-2-42		LA TRAY JESSE	40 DEPEW ST 14611	210	1,519.35		1,519.35	
0977	261400 120.47-2-61		BONIS DAVID & KATHERINE	107 DEPEW ST 14611	210	1,018.78		1,018.78	
0978	261400 120.47-2-67		SEQUOIA LENDING GROUP LLC	139 DEPEW ST 14611	210	1,698.81		1,698.81	
0979	261400 120.48-1-60	Y	JONES, CHARLES A.	23 GARDINER AVE 14611	210	5,010.25		5,010.25	
0980	261400 120.48-1-63		PORTFOLIO MANAGEMENT GROUP LLC	37-39 GARDINER AVE 14611	220	2,281.81		2,281.81	
0981	261400 120.48-2-1		IVEY, JONATHAN	425 WEST AVE 14611	220	1,733.27		1,733.27	
0982	261400 120.48-3-1		FLOWER CITY NOIRE COLLECTIVE	383 WEST AVE 14611	418	3,168.42		3,168.42	
0983	261400 120.48-3-33	Y	HARRIS, KIMU	70 LOZIER ST 14611	210	1,021.05		1,021.05	
0984	261400 120.48-3-89	Y	SCOTT, JAMES B.	36 HOBART ST 14611	210	3,314.36		3,314.36	
0985	261400 120.48-3-9		GEORGE, ANDRELL	25 THORNDALE TER 14611	210	571.63		571.63	
0986	261400 120.49-1-4		LYSH GROUP LLC	273 WEST AVE 14611	230	3,601.12		3,601.12	
0987	261400 120.49-1-58		ROC RE HOLDINGS LLC	73-75 SOMERSET ST 14611	220	2,192.60		2,192.60	
0988	261400 120.49-1-74		HICKORY CAPITAL PARTNERS LLC	74 THORNDALE TER 14611	220	2,810.94		2,810.94	
0989	261400 120.49-2-16		HICKORY CAPITAL PARTNERS LLC	20 DARIEN ST 14611	210	2,803.11		2,803.11	
0990	261400 120.49-2-20		GATTI, TERRI	35 DARIEN ST 14611	210	4,380.46		4,380.46	
0991	261400 120.49-2-38		SIMMONS, AVERY	75 WELLINGTON AVE 14611	210	2,770.05		2,770.05	
0992	261400 120.49-2-43		HOLMES, MICHAEL M.	48 WARWICK AVE 14611	210	3,947.95		3,947.95	
0993	261400 120.49-2-8./HOME		TRUONG, VU	2-4 DARIEN ST 14611	220	2,283.69		2,283.69	
0994	261400 120.49-2-8./NHOM		TRUONG, VU	121-127 WEST AVE 14611	411	4,446.95		4,446.95	
0995	261400 120.49-2-84		LEWIS L/U, WILLIE J.	226 CHILLI AVE 14611	210	16.71		16.71	
0996	261400 120.50-1-18		YOUNG, NAOMI	63 MORAN ST 14611	210	1,526.65		1,526.65	
0997	261400 120.50-1-56		ACHILLE, WESNEL	54 WELLINGTON AVE 14611	210	1,430.06		1,430.06	
0998	261400 120.50-1-64		MARTINEZ CEDRICK & ADA	119 CHILLI AVE 14611	220	2,743.72		2,743.72	
0999	261400 120.50-2-14		DICKERSON, BERNARD	25 WOODEN ST 14611	210	252.68		252.68	
1000	261400 120.50-2-33		ROCAP REALTY LLC	164-168 GENESEE ST 14611	482	4,040.56		4,040.56	
1001	261400 120.50-2-56		JONES-BURNS, RITA	110 ARDMORE ST 14611	210	2,335.53		2,335.53	
1002	261400 120.50-2-57		BURNS, RITA	104 ARDMORE ST 14611	311	150.52		150.52	
1003	261400 120.50-2-8		NELSON, FRENCHIA	179 CLIFTON ST 14611	210	6,176.20		6,176.20	
1004	261400 120.51-1-3		HENION STREET RESIDENSE	15 HENION ST 14611	210	1,884.81		1,884.81	
1005	261400 120.51-2-25		BATISTE, DEVIN	522 TREMONT ST 14611	220	1,555.72		1,555.72	
1006	261400 120.51-2-26		BAXTER, BENFORD	526 TREMONT ST 14611	210	3,110.04		3,110.04	
1007	261400 120.51-2-56		SYLVESTER-NORED, MARY	12 MORGAN ST 14611	220	4,700.29		4,700.29	

\*\*\* SUGGESTED LIST \*\*\*

SERIAL #	SWISCD	ACCOUNT NUMBER	LIEN	OWNER NAME	PROPERTY ADDRESS	PROP CLASS	TAXES OWING	LEGAL FEE	MINIMUM BID PROP.
1008	261400	120.51-4-13		HOLMES, RICHARD A.	25 EPWORTH ST 14611	210	808.65		808.65
1009	261400	120.51-4-17		OXENDINE, SHANNON	45 EPWORTH ST 14611	210	861.21		861.21
1010	261400	120.52-1-11		CORREA, ANGL L.	292 ADAMS ST 14608	210	1,256.88		1,256.88
1011	261400	120.52-2-48	Y	NELSON WILLIE LESTER	366 TREMONT ST 14608	210	2,072.43		2,072.43
1012	261400	120.52-3-13	Y	BLAKE, HATTIE L.	429 TREMONT ST 14608	220	888.57		888.57
1013	261400	120.52-3-35.001	Y	SCHUYLER, JO ANN	160 DR SAMUEL MCCREE WAY 14608	210	1,261.38		1,261.38
1014	261400	120.52-3-37		HAMIDULLAH WALI & CHARITY	408-410 JEFFERSON AVE 14611	220	1,638.16		1,638.16
1015	261400	120.52-3-49.001		WISEMEN ENTERPRISES LLC	33 JEFFERSON TER 14608	210	1,339.52		1,339.52
1016	261400	120.54-1-52		SAMUELS, MARY	70 STANTON ST 14611	210	2,141.35		2,141.35
1017	261400	120.54-1-66.002	Y	SCOTT, MICHAEL	23 WELLS ST 14611	449	2,450.18		2,450.18
1018	261400	120.55-1-10		MANARD, ROBERT J.	169 LINCOLN AVE 14611	210	1,947.43		1,947.43
1019	261400	120.55-2-11		CHANDLER RICHARD/KERRY	189 DEPEW ST 14611	210	1,782.25		1,782.25
1020	261400	120.55-2-48		TRUONG, VU	163 GARFIELD ST 14611	210	2,940.51		2,940.51
1021	261400	120.55-2-72		IVEY, JONATHON	248 LINCOLN AVE 14611	210	1,182.99		1,182.99
1022	261400	120.55-3-37		MOOREHEAD, KENNETH E.	14 CHILI TER 14619	210	1,225.93		1,225.93
1023	261400	120.55-3-45		EVERETT, LUCY	222 DEPEW ST 14611	210	2,372.28		2,372.28
1024	261400	120.55-3-48		WILLIAMS, TRACY L.	206 DEPEW ST 14611	210	1,190.25		1,190.25
1025	261400	120.55-3-9	Y	BROADY, DARJEAN	36 SALINA ST 14611	210	1,253.27		1,253.27
1026	261400	120.56-1-15		PINCKNEY, CHRISTOPHER	366 CHILI AVE 14611	210	2,197.04		2,197.04
1027	261400	120.56-1-23		HICKORY CAPITAL PARTNERS LLC	466 CHILI AVE 14611	210	1,665.39		1,665.39
1028	261400	120.56-1-52		205 GARDINER LLC	205 GARDINER AVE 14611	210	588.62		588.62
1029	261400	120.56-2-46		PUGH, WILMA	76 POST AVE 14619	210	2,784.75		2,784.75
1030	261400	120.56-3-23		HERNANDEZ, ANTHONY	465 CHILI AVE 14611	433	6,108.76		6,108.76
1031	261400	120.56-3-32.001		LOCK 32 DEVELOPMENT LLC	15-17 POST AVE 14619	220	6,975.83		6,975.83
1032	261400	120.56-3-34.001		SMITH, ROBERT E.	35 POST AVE 14619	210	1,349.02		1,349.02
1033	261400	120.56-3-39		NAPIER, MARVALYN	67 POST AVE 14619	220	1,943.32		1,943.32
1034	261400	120.56-3-40		BEASLEY, JAMES M.	71 POST AVE 14619	220	2,884.35		2,884.35
1035	261400	120.56-3-5.001		RAYAM, BRANDON	553 CHILI AVE 14611	433	18,228.40		18,228.40
1036	261400	120.56-3-51		MARATHON CONTINUES LLC	49-51 RINGLE ST 14619	220	2,618.93		2,618.93
1037	261400	120.56-3-62		MEDIK, NICHOLAS A.	23-29 THURSTON RD 14619	449	966.87		966.87
1038	261400	120.57-1-11		JONES, RIVA	53 NORMANDY AVE 14619	210	2,655.04		2,655.04
1039	261400	120.57-1-71		SMITH, VIOLA	131 WOODBINE AVE 14619	210	879.85		879.85
1040	261400	120.57-2-14	Y	GRAHAM, WILLIAM H. JR	121 WARWICK AVE 14611	210	3,571.44		3,571.44
1041	261400	120.58-1-24		PENDERGRASS, FRANCIS	768 FROST AVE 14611	210	2,393.66		2,393.66
1042	261400	120.58-2-14		MARTIN, COREY	5 WAYNE PL 14611	210	1,381.96		1,381.96
1043	261400	120.58-2-24.001		FANIEL, SHERRY ANN	4 WAYNE PL 14611	210	1,026.08		1,026.08
1044	261400	120.58-2-38		ROBINSON, SHEMAIRAY	24 JUDSON TER 14611	210	2,113.50		2,113.50
1045	261400	120.58-3-19		W NORTH DEVELOPMENT LLC	21 SUPERIOR TER 14611	210	2,820.49		2,820.49
1046	261400	120.58-3-27		SCALES, WILLIAM	47 SUPERIOR ST 14611	449	1,040.55		1,040.55
1047	261400	120.58-3-53	Y	AUSTIN, CLAUDIA	1 ORLEANS ST 14611	210	1,356.12		1,356.12
1048	261400	120.58-3-68		SCOTT, LOUIS E.	31 KIRKLAND RD 14611	210	985.62		985.62
1049	261400	120.59-1-13.001		IVEY, JONATHAN L.	209 DR SAMUEL MCCREE WAY 14611	210	1,174.03		1,174.03
1050	261400	120.59-1-31	Y	AMERICAN HOME REALTY INC	439 JEFFERSON AVE 14611	210	1,418.75		1,418.75
1051	261400	120.59-2-23		CHURCH OF HIS SAVING	149 CADY ST 14611	311	47.57		47.57
1052	261400	120.59-2-25		CHURCH OF HIS SAVING	463-465 JEFFERSON AVE 14611	620	931.08		931.08
1053	261400	120.59-2-26		CHURCH OF HIS SAVING	469 JEFFERSON AVE 14611	311	27.39		27.39
1054	261400	120.59-2-71		STATON, DONELL	401 CHAMPLAIN ST 14611	210	2,083.31		2,083.31
1055	261400	120.59-2-75		SWANK, TIANA	383 CHAMPLAIN ST 14611	210	1,790.76		1,790.76
1056	261400	120.59-2-82		ROBINSON, RONALD	357 CHAMPLAIN ST 14611	210	1,464.99		1,464.99
1057	261400	120.59-2-9		BURRELL-MOORE	179 CADY ST 14611	220	661.54		661.54
1058	261400	120.60-2-12		JONES, PAUL JR	115 CADY ST 14608	210	1,192.57		1,192.57
1059	261400	120.60-2-22	Y	BROOMS, ANNIE	69 CADY ST 14608	220	1,918.06		1,918.06
1060	261400	120.60-2-33	Y	WHITFIELD T HANI	150 CHAMPLAIN ST 14608	210	1,422.22		1,422.22

\*\*\* SUGGESTED LIST \*\*\*

SERIAL #	SWISCD	ACCOUNT NUMBER	LIEN	OWNER NAME	PROPERTY ADDRESS	PROP CLASS	TAXES OWING	LEGAL FEE	MINIMUM BID PROP.
1061	261400	120.60-2-49		JONES SHERARD LAMAR	193 REYNOLDS ST 14608	210	1,710.28		1,710.28
1062	261400	120.63-2-27		SAMUEL LOWELL & HAZEL	780-782 ARNETT BLVD 14619	220	3,864.69		3,864.69
1063	261400	120.63-2-34	Y	PERRY, JASON	145 DEVONSHIRE CT 14619	210	4,244.89		4,244.89
1064	261400	120.63-3-61		HILL, CYNTHIA M.	44 TURNER ST 14619	210	594.79		594.79
1065	261400	120.63-4-23		HICKORY CAPITAL PARTNERS LLC	743 ARNETT BLVD 14619	210	4,992.46		4,992.46
1066	261400	120.64-2-15	Y	CLARK, ELOY JR	95 POST AVE 14619	210	12,355.54		12,355.54
1067	261400	120.64-2-35		RUSSELL, SABRINA C.	582 ARNETT BLVD 14619	210	2,393.80		2,393.80
1068	261400	120.64-2-43		HASSON, TIMOTHY	628 ARNETT BLVD 14619	210	2,576.28		2,576.28
1069	261400	120.64-3-59	Y	SUTTON, CHRISTOPHER L.	503 ARNETT BLVD 14619	210	3,097.13		3,097.13
1070	261400	120.65-1-1	Y	BEASLEY, JAMES	137 WOODBINE AVE 14619	210	5,226.12		5,226.12
1071	261400	120.65-1-25		ERSKINE, MANDY	148 WOODBINE AVE 14619	210	2,452.18		2,452.18
1072	261400	120.65-1-5		ALFRED, MICHAEL	159 WOODBINE AVE 14619	210	1,718.05		1,718.05
1073	261400	120.65-1-60		WHITNEY, JACQUELINE A.	215 RUGBY AVE 14619	210	687.62		687.62
1074	261400	120.65-2-10		NEW 19TH HOUSING LLC	241-243 WELLINGTON AVE 14611	220	3,099.26		3,099.26
1075	261400	120.65-2-12		NEW 19TH HOUSING LLC	253 WELLINGTON AVE 14611	210	2,033.97		2,033.97
1076	261400	120.65-2-28		ASHTON, FARAI	240 WARWICK AVE 14611	210	2,392.88		2,392.88
1077	261400	120.65-2-30		JOHNSON, MONIQUE	230 WARWICK AVE 14611	210	2,261.27		2,261.27
1078	261400	120.65-2-38		PROVIDENCE HOME BUYERS	249 WARWICK AVE 14611	210	2,833.20		2,833.20
1079	261400	120.65-2-51		BRIDGES, ANGELA	238 RUGBY AVE 14619	210	1,558.25		1,558.25
1080	261400	120.65-2-54		FLOYD, LILLIAN	218 RUGBY AVE 14619	210	1,754.76		1,754.76
1081	261400	120.65-3-16		MOBC PROPERTIES LLC	385 ARNETT BLVD 14619	220	5,135.66		5,135.66
1082	261400	120.65-3-17		FAIRWELL HENRI JEAN	381 ARNETT BLVD 14619	312	325.37		325.37
1083	261400	120.66-1-23		ROBINSON, SHEMARRAY	311-313 GENESEE ST 14611	485	24,472.51		24,472.51
1084	261400	120.66-1-67		NEW 19TH HOUSING LLC	679 FROST AVE 14611	210	997.00		997.00
1085	261400	120.66-1-8		RUBIN, AARON	698 FROST AVE 14611	210	2,557.84		2,557.84
1086	261400	120.66-3-39		411 GENESEE STREET	411 GENESEE ST 14611	484	3,114.46		3,114.46
1087	261400	120.66-3-44		KEY, BERTHA L.	20 ALDINE ST 14619	210	4,392.15		4,392.15
1088	261400	120.66-3-70.001		JOHNSON, GENEVA	260-272 ARNETT BLVD 14619	482	3,069.95		3,069.95
1089	261400	120.66-3-78		NEW 19TH HOUSING LLC	264 WELLINGTON AVE 14611	220	2,857.30		2,857.30
1090	261400	120.66-3-80		WADE EDDIE & MARCELLENA	254 WELLINGTON AVE 14611	220	1,657.24		1,657.24
1091	261400	120.67-1-47.001		RADFORD, TARA D.	43 LENOX ST 14611	311	22.90		22.90
1092	261400	120.67-1-48		RADFORD, TARA D.	39 LENOX ST 14611	210	651.51		651.51
1093	261400	120.67-2-18		BEVEL, JAMAR	406 FROST AVE 14611	210	841.43		841.43
1094	261400	120.67-2-32		CUMMINGS, ROOSEVELT SR	443 FROST AVE 14611	210	958.25		958.25
1095	261400	120.67-2-44		GUILLORY, ATELIA	266 EPWORTH ST 14611	210	4,729.65		4,729.65
1096	261400	120.67-2-50	Y	NOBLE HENRY & MANNING	88 ICELAND PARK 14611	210	1,655.88		1,655.88
1097	261400	120.67-2-80.001		DOUCETTE, MORRIS	47 ICELAND PARK 14611	312	244.73		244.73
1098	261400	120.67-3-3		IVEY, JONATHAN L.	187 BARTLETT ST 14611	210	3,216.31		3,216.31
1099	261400	120.67-3-47.001		TANKSLEY, NATHANIEL JR	23 FLORENCE ST 14611	210	1,517.16		1,517.16
1100	261400	120.67-3-77		BAULKMAN, SALLEY	57 ARNETT BLVD 14611	210	1,399.92		1,399.92
1101	261400	120.68-1-11		REALTOKEN LLC SERIES 39-	581-587 JEFFERSON AVE 14611	482	10,196.61		10,196.61
1102	261400	120.68-1-31		STARMILL PROPERTIES LLC	300 FROST AVE 14608	210	1,624.11		1,624.11
1103	261400	120.68-1-47.002		JENTONS, CAMILLE A.	301 FROST AVE 14608	210	1,514.99		1,514.99
1104	261400	120.68-1-56		PROVIDENCE HOME BUYERS	339 FROST AVE 14608	210	1,777.85		1,777.85
1105	261400	120.68-1-57	Y	MILLON, PATRICIA	343 FROST AVE 14608	210	1,716.94		1,716.94
1106	261400	120.68-2-18		JOHNSON, TIMOTHY	237 FROST AVE 14608	210	1,413.34		1,413.34
1107	261400	120.68-2-21.001		230-232 REYNOLDS ST LLC	230-232 REYNOLDS ST 14608	482	3,209.34		3,209.34
1108	261400	120.68-2-40		SOLES, EVAN	75 BARTLETT ST 14608	220	4,370.15		4,370.15
1109	261400	120.68-2-42		WILLIAMS, VAN	79 BARTLETT ST 14608	210	1,249.52		1,249.52
1110	261400	120.68-3-12		RE IEMI LLC	666 JEFFERSON AVE 14611	482	7,752.31		7,752.31
1111	261400	120.68-3-51	Y	MCCULLOUGH AMOS & HARRELL	275 COLUMBIA AVE 14608	210	1,740.34		1,740.34
1112	261400	120.68-3-52		JENTONS, JAMES	269 COLUMBIA AVE 14608	210	4,673.91		4,673.91
1113	261400	120.71-1-34		PERRY, JASON	46 ROXBOROUGH RD 14619	210	5,630.62		5,630.62

\*\*\* S U G G E S T E D L I S T \*\*\*

SERIAL #	SWISCD ACCOUNT NUMBER	LIEN	OWNER NAME	PROPERTY ADDRESS	PROP CLASS	TAXES OWING	LEGAL FEE	MINIMUM BID PROP.
1114	261400 120.71-2-59		WILLIAMS, CLIFFORD J.	184 INGLEWOOD DR 14619	210	2,874.67		2,874.67
1115	261400 120.71-4-20		HARRIS, TRACY Y.	123 MARLBOROUGH RD 14619	210	3,540.01		3,540.01
1116	261400 120.71-4-24		MOORE, AVERILL	101 MARLBOROUGH RD 14619	210	3,430.90		3,430.90
1117	261400 120.71-4-55		MARKHAM CHARLOTTE & JAMES	300 RAVENWOOD AVE 14619	210	2,823.55		2,823.55
1118	261400 120.72-2-48		MIZELL L/U, SONIA	368 ABERDEEN ST 14619	210	1,639.23		1,639.23
1119	261400 120.72-2-9		HOLMES, AMANDA L.	278 POST AVE 14619	210	2,571.18		2,571.18
1120	261400 120.73-1-45		WHITFIELD, LAWRENCE	305 ABERDEEN ST 14619	210	3,701.51		3,701.51
1121	261400 120.73-1-93		INDEPENDENT TRUST COMPANY	309 WOODBINE AVE 14619	210	1,804.48		1,804.48
1122	261400 120.73-1-95		BROWN, JASON C.	299 WOODBINE AVE 14619	210	3,453.80		3,453.80
1123	261400 120.73-2-26		ONE EIGHTY HOLDINGS LLC	487 WELLINGTON AVE 14619	210	1,401.98		1,401.98
1124	261400 120.74-1-12	Y	BORGER, KELLY N.	85 ALDINE ST 14619	210	2,314.24		2,314.24
1125	261400 120.74-2-52		MIDDLEBROOK, CYNTHIA	134-136 MELROSE ST 14619	220	1,573.91		1,573.91
1126	261400 120.75-1-40		HICKORY CAPITAL PARTNERS LLC	310-312 HAWLEY ST 14611	220	1,729.64		1,729.64
1127	261400 120.75-1-60		HICKORY CAPITAL PARTNERS LLC	412-414 HAWLEY ST 14611	220	2,056.20		2,056.20
1128	261400 120.75-1-61		TSS WESTSIDE REAL ESTATE LLC	420-422 HAWLEY ST 14611	220	2,545.52		2,545.52
1129	261400 120.75-2-68		SARANIERO, ANGEL	488 FLINT ST 14611	210	1,585.68		1,585.68
1130	261400 120.75-2-7.001		D-LYSTON, IVY M.	461 HAWLEY ST 14611	210	1,593.60		1,593.60
1131	261400 120.75-2-81		WHITFIELD T HANI L	548 FLINT ST 14611	210	1,730.48		1,730.48
1132	261400 120.75-3-18		DIAMOND, JAMES C.	465-467 FLINT ST 14611	220	2,984.63		2,984.63
1133	261400 120.75-3-42		V O J P MARKET REALTY	4 SCHWARZ ST 14611	210	1,029.06		1,029.06
1134	261400 120.75-3-7		BROWN, VINCENT	531 FLINT ST 14611	210	1,927.99		1,927.99
1135	261400 120.75-3-90		CONSTANTINE, JAMES JR	2 WALTER PARK 14611	311	2,455.83		2,455.83
1136	261400 120.76-1-6	Y	PERRY, JASON	676 JEFFERSON AVE 14611	311	3,783.71		3,783.71
1137	261400 120.76-1-73.001		JACKSON, CHRISTINE	209 HAWLEY ST 14608	210	1,181.90		1,181.90
1138	261400 120.76-2-16		MULKEY, VENION J.	98 HAWLEY ST 14608	210	1,418.66		1,418.66
1139	261400 120.76-2-57		PALLARINO, TIMOTHY	370 SEWARD ST 14608	210	1,297.83		1,297.83
1140	261400 120.76-2-61	Y	BARNWELL, ELAINE C.	400 SEWARD ST 14608	210	1,406.52		1,406.52
1141	261400 120.76-2-66		DR PARKWAY HOLDINGS LLC	933 S PLYMOUTH AVE 14608	411	5,481.13		5,481.13
1142	261400 120.76-2-74		BRINSON, HENRY	361 SEWARD ST 14608	210	1,258.10		1,258.10
1143	261400 120.76-2-76		STARMILL PROPERTIES LLC	213 FLINT ST 14608	210	1,587.03		1,587.03
1144	261400 120.78-2-7		MIXSON, KATHLEEN A.	305 MARLBOROUGH RD 14619	210	2,714.72		2,714.72
1145	261400 120.79-1-65		SOLES, EVAN	180 PENHURST ST 14619	210	4,014.26		4,014.26
1146	261400 120.79-1-7		BLUE OZELL JR & MARGARET	379 RAVENWOOD AVE 14619	210	2,095.88		2,095.88
1147	261400 120.79-2-46		MALAFEW, WALTER G. JR	80 LEHIGH AVE 14619	210	1,647.60		1,647.60
1148	261400 120.79-3-11		POPE, WILLIE J. JR	169 LEHIGH AVE 14619	210	881.04		881.04
1149	261400 120.80-2-18	Y	ROLLIN, TILLMON	69 MILTON ST 14619	210	1,483.47		1,483.47
1150	261400 120.80-2-58	Y	CRAIG, CYNTHIA ROSE	376-380 THURSTON RD 14619	481	4,274.15		4,274.15
1151	261400 120.80-2-59		MCGREGOR, SEAN	366-372 THURSTON RD 14619	482	5,966.78		5,966.78
1152	261400 120.80-3-31		A&E REAL ESTATE GROUP LLC	44 FLANDERS ST 14619	210	1,904.76		1,904.76
1153	261400 120.81-1-26		4 E ENTERPRISES LLC	191 MELROSE ST 14619	210	6,457.65		6,457.65
1154	261400 120.81-2-18		PALMER, FREDERICK A.	221 ROSLYN ST 14619	210	2,844.83		2,844.83
1155	261400 120.81-2-45		THOMAS MARK ANTHONY	277 ELMENDORF AVE 14619	210	4,229.76		4,229.76
1156	261400 120.81-2-54		BARTON, LAMONT ANTHONY JR	229 ELMENDORF AVE 14619	210	2,800.96		2,800.96
1157	261400 120.81-2-83		RODGERS, NORA L.	294 ELMENDORF AVE 14619	210	1,567.86		1,567.86
1158	261400 120.82-2-19		MARQUIS ENTERPRISES LLC	234 EARL ST 14611	210	1,131.54		1,131.54
1159	261400 120.82-3-16		JONES, DEBRA	67 ROSLYN ST 14619	210	2,741.61		2,741.61
1160	261400 120.82-3-5		WILSON, CLYDE E.	119 ROSLYN ST 14619	210	2,437.03		2,437.03
1161	261400 120.82-4-12		HERRING, MARY	85 ELMENDORF AVE 14619	210	1,408.64		1,408.64
1162	261400 120.83-1-68		STARMILL PROPERTIES LLC	380 MAGNOLIA ST 14611	210	4,295.45		4,295.45
1163	261400 120.83-1-74		GRANVILLE, JOHNNY III	414 MAGNOLIA ST 14611	210	2,231.59		2,231.59
1164	261400 120.83-2-47		HAYNES VICKY JOE	68 EARL ST 14611	210	1,653.69		1,653.69
1165	261400 120.83-2-58	Y	WASHINGTON, JAMES SR	138-140 EARL ST 14611	220	6,544.81		6,544.81
1166	261400 120.83-3-19		BARKSDALE, CONSTANCE B.	125 EARL ST 14611	210	2,341.51		2,341.51

\*\*\* SUGGESTED LIST \*\*\*

SERIAL #	SWISCD	ACCOUNT NUMBER	LIEN	OWNER NAME	PROPERTY ADDRESS	PROP CLASS	TAXES OWING	LEGAL FEE	MINIMUM BID	PROP.
1167	261400	120.83-3-5		ROBINSON,OSCAR	197 EARL ST 14611	210	1,998.70		1,998.70	
1168	261400	120.83-3-68		BROWN ANNIE MAE & JAMES	422 COTTAGE ST 14611	210	2,484.96		2,484.96	
1169	261400	120.83-3-7	Y	STAMPS,MYRON L.	187 EARL ST 14611	210	1,980.39		1,980.39	
1170	261400	120.84-1-23		ROBINSON,SHEMARRAY T.	849 JEFFERSON AVE 14611	482	2,383.73		2,383.73	
1171	261400	120.84-1-8	Y	AVANT,TALECHA	80 NELLIS PARK 14608	210	1,409.84		1,409.84	
1172	261400	120.84-3-15		HOLMES-PIERCE, CECIL	21 MAGNOLIA ST 14608	210	1,709.49		1,709.49	
1173	261400	120.84-3-9		BANKS,NATALIE	61 MAGNOLIA ST 14608	210	1,396.94		1,396.94	
1174	261400	121.23-2-1		COX ROCHESTER LLC	36-48 ST PAUL ST 14604	482	20,377.32		20,377.32	
1175	261400	121.24-1-21		89 ELM ST LLC	89-95 ELM ST 14604	438	1,930.59		1,930.59	
1176	261400	121.26-1-48.001		89 ELM ST LLC	331-333 ALEXANDER ST 14607	438	3,202.06		3,202.06	
1177	261400	121.26-1-59		89 ELM ST LLC	26-26.5 LAWRENCE ST 14607	438	547.86		547.86	
1178	261400	121.28-2-9		HICKMAN,PATRICK	7 NORWOOD ST 14607	210	842.03		842.03	
1179	261400	121.29-1-30.001	Y	AFES LLC	331-337 W MAIN ST 14608	710	92,728.90		92,728.90	
1180	261400	121.30-1-3		BREAD AND WATER THEATRE	168-172 W MAIN ST 14614	481	834.96		834.96	
1181	261400	121.37-2-26		HARMON,PHYLLIS	111 ATKINSON ST 14608	210	3,247.53		3,247.53	
1182	261400	121.37-2-29.001		MACK,DEBORAH	100 ATKINSON ST 14608	210	3,750.18		3,750.18	
1183	261400	121.37-2-45	Y	DAVIS,WILLIAM	11 WAVERLY PL 14608	210	5,766.11		5,766.11	
1184	261400	121.45-1-65		RE IEMI LLC	291 TREMONT ST 14608	220	5,862.24		5,862.24	
1185	261400	121.45-2-13.001		DR PARKWAY HOLDINGS LLC	154 ADAMS ST 14608	210	5,858.23		5,858.23	
1186	261400	121.50-1-4	Y	WALTHOUR,STUART A.	262 MEIGS ST 14607	230	20,201.92		20,201.92	
1187	261400	121.50-1-67	Y	WK,DANIEL J.	653 AVERILL AVE 14607	210	10,646.45		10,646.45	
1188	261400	121.51-1-83		VOTSI,ELISAVET	222-224 S GOODMAN ST 14607	220	3,745.27		3,745.27	
1189	261400	121.53-1-25		GLEN POST GLOBAL LLC	50 CHAMPLAIN ST 14608	220	2,011.77		2,011.77	
1190	261400	121.53-3-19.001		PARDNER,LUVENIA	45 CHAMPLAIN ST 14608	210	1,544.96		1,544.96	
1191	261400	121.53-3-35		GRIFFIN L/U,RAY FIELD	124 FROST AVE 14608	210	3,023.47		3,023.47	
1192	261400	121.53-3-44		DICKERSON,BERNARD	110 SEWARD ST 14608	220	1,690.88		1,690.88	
1193	261400	121.54-2-17	Y	GRIFFIN LOUISE EST OF	654-656 CLARISSA ST 14608	220	8,732.70		8,732.70	
1194	261400	121.54-2-27		BLAKE,JANETT E.	49-49.5 HUBBELL PARK 14608	220	4,237.64		4,237.64	
1195	261400	121.56-2-39		CONLON,MICHAEL	6-8 VAN ST 14620	220	6,719.08		6,719.08	
1196	261400	121.59-2-66		RANDOLPH CHURCHILL LLC	244 RUTGERS ST 14607	220	8,961.06		8,961.06	
1197	261400	121.61-1-20	Y	SPINKS,MERCEIDIA	69-71 FROST AVE 14608	230	5,008.39		5,008.39	
1198	261400	121.61-1-27.001		DAVIS-STANLEY, BEVERLY R.	20 BARTLETT ST 14608	210	666.60		666.60	
1199	261400	121.61-1-31	Y	JOHNSON,BENNIE	28 BARTLETT ST 14608	210	2,989.07		2,989.07	
1200	261400	121.61-1-32		LOCK 32 DEVELOPMENT LLC	30-30.5 BARTLETT ST 14608	220	2,243.89		2,243.89	
1201	261400	121.61-1-7		SOLES, EVAN	147 FROST AVE 14608	220	2,250.86		2,250.86	
1202	261400	121.61-2-31		GATTI,TERRI L.	23 DORAN ST 14608	220	3,756.45		3,756.45	
1203	261400	121.61-2-37.001		ANTHONY,ERIC	718-720 S PLYMOUTH AVE 14608	464	1,813.33		1,813.33	
1204	261400	121.61-2-42		HARTZOG,ALLISON	679-681 S PLYMOUTH AVE 14608	220	5,878.38		5,878.38	
1205	261400	121.61-2-91		GENERIC BUSINESS AND	116-118 COLUMBIA AVE 14608	230	3,895.49		3,895.49	
1206	261400	121.64-1-34		SHEAN,KARL	248 SANFORD ST 14620	280	7,185.41		7,185.41	
1207	261400	121.65-1-38		DUCKETT,JOSEPH	31 CAYUGA ST 14620	230	2,737.53		2,737.53	
1208	261400	121.65-2-4	Y	MINA,SAMI	15 LAWTON ST 14607	210	10,734.71		10,734.71	
1209	261400	121.65-2-5		MINA,SAMI	17 LAWTON ST 14607	311	156.98		156.98	
1210	261400	121.66-3-30		SCHRANCK,DAWN	62 ALLMERO ST 14620	210	2,226.64		2,226.64	
1211	261400	121.69-2-62		KERR,OZZIE C.	863-865 S PLYMOUTH AVE 14608	220	2,684.48		2,684.48	
1212	261400	121.69-2-71		BAIRD,DEXTER	160-162 FLINT ST 14608	220	1,721.15		1,721.15	
1213	261400	121.69-2-74		WHITFIELD,LAWRENCE A. JR	324-326 SEWARD ST 14608	220	1,116.85		1,116.85	
1214	261400	121.69-3-70		WOLF HABITAT LLC	12 VIOLETTA ST 14608	210	1,093.50		1,093.50	
1215	261400	121.69-4-27.001		LOUIS EDWARD & DALE R	7 STANLEY ST 14608	210	1,654.83		1,654.83	
1216	261400	121.69-4-68		ASSOCIATE TAXI OF	790 S PLYMOUTH AVE 14608	482	3,228.41		3,228.41	
1217	261400	121.70-1-17.002		TRINROC GROUP LLC	9-11 CYPRESS ST 14620	220	4,905.88		4,905.88	
1218	261400	121.71-2-3		DAVIS,JUANITA C.	4 SANFORD PL 14620	210	2,917.74		2,917.74	
1219	261400	121.72-2-43	Y	BROCK GEORGE & MARY ELLEN	20 OAKLAND ST 14620	210	2,577.33		2,577.33	

\*\*\* SUGGESTED LIST \*\*\*

SERIAL #	SWISCD	ACCOUNT NUMBER	LIEN	OWNER NAME	PROPERTY ADDRESS	PROP CLASS	TAXES OWING	LEGAL FEE	MINIMUM BID PROP.
1220	261400	121.72-2-67	Y	SOUBBOTINA, VALENTINA	800 SOUTH AVE 14620	210	1,472.50		1,472.50
1221	261400	121.73-3-20		971-975 S CLINTON AVE LLC	758 S GOODMAN ST 14620	311	29.78		29.78
1222	261400	121.73-3-6		971-975 S CLINTON AVE LLC	967 S CLINTON AVE 14620	484	890.96		890.96
1223	261400	121.74-4-7	Y	BRADLEY, CINDY	461 BENTON ST 14620	210	4,691.92		4,691.92
1224	261400	121.75-2-64		SHEAN, ANNE M.	114-116 LABURNAM CRES 14620	220	7,070.52		7,070.52
1225	261400	121.76-1-19		BUTTARAZZI, BRUNO	13 WERNER PARK 14620	210	3,054.97		3,054.97
1226	261400	121.77-1-12		WILLIAMS, ALAN B.	56 RIVERVIEW PL 14608	210	1,120.99		1,120.99
1227	261400	121.77-1-14		WAYCOR PROPERTIES LLC	48 RIVERVIEW PL 14608	210	868.89		868.89
1228	261400	121.77-1-15		WAYCOR PROPERTIES LLC	42 RIVERVIEW PL 14608	210	1,262.38		1,262.38
1229	261400	121.77-1-28		WAYCOR PROPERTIES LLC	45 RIVERVIEW PL 14608	210	1,106.51		1,106.51
1230	261400	121.81-1-42		COLLYER, STEVEN	419 CAROLINE ST 14620	210	4,042.82		4,042.82
1231	261400	121.81-1-5		TURNER, THOMAS C.	75 DIEM ST 14620	210	2,718.23		2,718.23
1232	261400	121.81-1-6		TURNER, THOMAS C.	79 DIEM ST 14620	210	3,211.50		3,211.50
1233	261400	121.81-2-21		TROYER, KRISTOPHER	159 SEAGER ST 14620	210	3,658.65		3,658.65
1234	261400	121.83-1-31		WADE, REGINALD L. SR	245 CROSMAN TER 14620	210	2,570.88		2,570.88
1235	261400	121.83-1-73		CARTER, TERRANCE JR	244 FIELD ST 14620	210	2,573.35		2,573.35
1236	261400	122.23-1-2		625 ATLANTIC AVE ROCH LLC	625-635 ATLANTIC AVE 14609	710	2,544.38		2,544.38
1237	261400	122.32-2-41	Y	MARCANIO, PATRICK	217 MIDDLESEX RD 14610	482	2,455.28		2,455.28
1238	261400	122.34-1-3		MCCONNELL, BEVERLY J.	29 DORCHESTER RD 14610	210	6,587.52		6,587.52
1239	261400	122.37-1-16		SHEAN ANNE KENNEDY	73 OLIVER ST 14607	411	10,507.15		10,507.15
1240	261400	122.37-1-2./503		STEIN, BERL	1000-UN503 EAST AVE 14607	411	877.22		877.22
1241	261400	122.49-1-37		KERWIN, DEBORAH J.	20 BRENTWOOD ST 14610	210	3,236.60		3,236.60
1242	261400	122.54-1-46		RICHARD MADISON LLC	758-760 HARVARD ST 14610	220	8,840.40		8,840.40
1243	261400	122.69-1-49		TALEVSKA, TRAJANKA	38 WERNER PARK 14620	210	5,131.28		5,131.28
1244	261400	135.23-2-37		MOBC PROPERTIES LLC	48-50 HILLENDALE ST 14619	220	6,507.28		6,507.28
1245	261400	135.23-3-8	Y	RUTLEDGE, RONNIE	115-117 HILLENDALE ST 14619	220	2,828.54		2,828.54
1246	261400	135.24-1-47		LUCAS, CAROLYN	64 ENTERPRISE ST 14619	210	1,879.87		1,879.87
1247	261400	135.24-1-55		FERNWOOD 2ND LLC	116 ENTERPRISE ST 14619	210	2,477.99		2,477.99
1248	261400	135.24-1-56	Y	MCGREGOR, SEAN	530-532 THURSTON RD 14619	483	2,113.45		2,113.45
1249	261400	135.24-2-5		ASCLERE LLC	519-523 THURSTON RD 14619	482	1,141.75		1,141.75
1250	261400	135.25-1-51	Y	SNOWDEN, JOSEPHINE	68 BURLINGTON AVE 14619	210	4,934.14		4,934.14
1251	261400	135.25-2-56		COOK, VALERIE H.	436 SAWYER ST 14619	210	2,297.13		2,297.13
1252	261400	135.26-1-14		LOCKETT, EVELYN	75 WEST HIGH TER 14619	210	2,095.98		2,095.98
1253	261400	135.26-2-26		HAMILTON, LINFORD	826 GENESEE ST 14611	330	411.15		411.15
1254	261400	135.27-1-57		KNIGHT, BETTY JEAN	43 SAWYER ST 14619	210	1,457.69		1,457.69
1255	261400	135.27-2-2		CANNON, CIARA	367 COTTAGE ST 14611	210	2,272.72		2,272.72
1256	261400	135.27-2-38		RAPLEY, ROBERT	48 BARTON ST 14611	210	3,003.71		3,003.71
1257	261400	135.27-2-72		MONTGOMERY, VERA	663 SEWARD ST 14611	210	1,602.69		1,602.69
1258	261400	135.27-3-2	Y	MILTON, LOUISE	29 STRATFORD PARK 14611	210	1,138.44		1,138.44
1259	261400	135.27-3-40		GREEN, M C	868 SEWARD ST 14611	210	3,629.43		3,629.43
1260	261400	135.27-3-54	Y	BRANNICK, IDELLA	766 SEWARD ST 14611	210	1,545.42		1,545.42
1261	261400	135.27-3-63		WISEMEN ENTERPRISES LLC	102 BARTON ST 14611	210	1,797.26		1,797.26
1262	261400	135.28-1-36		LEITICH, CHEROTICH	103 ELBA ST 14608	210	1,432.77		1,432.77
1263	261400	135.28-2-16	Y	WHITFIELD T HANI	185 COTTAGE ST 14608	210	1,532.47		1,532.47
1264	261400	135.32-1-17	Y	KNIGHT, RAY	685-689 THURSTON RD 14619	482	6,133.58		6,133.58
1265	261400	135.32-1-20		SEQUOIA LENDING GROUP LLC	606 BROOKS AVE 14619	210	2,812.55		2,812.55
1266	261400	135.32-1-34		PARKER, OTIS	15 MARGARET ST 14619	210	1,960.34		1,960.34
1267	261400	135.32-3-26		MCLENNAN ANTHONY ET AL(5)	462 BROOKS AVE 14619	220	4,893.29		4,893.29
1268	261400	135.33-1-26		DANIEL, ERROL	340-342 BROOKS AVE 14619	220	2,236.95		2,236.95
1269	261400	135.33-1-35		HAMER, DEIDRA	728 WOODBINE AVE 14619	210	2,383.47		2,383.47
1270	261400	135.33-2-44		COLLINS, VAUGHN M. II	30 CHANDLER ST 14619	210	2,251.91		2,251.91
1271	261400	135.33-3-37		RACO, NANCY	269 BROOKS AVE 14619	220	2,083.38		2,083.38
1272	261400	135.34-1-34		STOKES, TUMIA	136 MILLBANK ST 14619	210	1,755.38		1,755.38



\*\*\* SUGGESTED LIST \*\*\*

SERIAL #	SWISCD	ACCOUNT NUMBER	LIEN	OWNER NAME	PROPERTY ADDRESS	PROP CLASS	TAXES OWING	LEGAL FEE	MINIMUM BID	PROP.
1273	261400	135.34-1-73		MCGOWAN, ROOSEVELT	20 KRON ST 14619	210	4,719.26		4,719.26	
1274	261400	135.34-2-64		THORNTON, BRANDON	281 BARTON ST 14619	210	2,310.12		2,310.12	
1275	261400	135.34-3-26		HAMILTON, LINFORD R.	1003-1005 GENESEE ST 14611	484	1,977.84		1,977.84	
1276	261400	135.41-2-3		PLUMMER, ELSIE	290 TERRACE PARK 14619	210	1,626.12		1,626.12	
1277	261400	135.41-2-31	Y	PHILLIPS, WAYNE E.	301 TERRACE PARK 14619	220	2,883.98		2,883.98	
1278	261400	135.41-2-61		FERNWOOD 2ND LLC	287 CONGRESS AVE 14611	230	5,377.49		5,377.49	
1279	261400	135.48-1-57		NEELY, JEFFREY	166 FAIRVIEW AVE 14619	210	2,257.13		2,257.13	
1280	261400	135.50-2-40		LESURE, JESSE	42 ARVINE HTS 14611	210	616.40		616.40	
1281	261400	135.57-1-2		POPE, WILLIE J.	138 DEVON RD 14619	210	1,744.96		1,744.96	
1282	261400	135.57-2-20		MAHONEY, DELROY A.	1333 GENESEE ST 14611	210	2,603.01		2,603.01	
1283	261400	135.57-2-22	Y	WALTHOUR, STUART A.	1345 GENESEE ST 14611	210	10,028.28		10,028.28	
1284	261400	135.57-2-65	Y	FORSTER, PATRICIA A.	211 SCOTTSVILLE RD 14611	484	2,766.32		2,766.32	
1285	261400	135.76-1-52		BURNETTE, WILLIAM L.	180 SHELBOURNE RD 14620	210	705.97		705.97	
1286	261400	135.84-2-42		LISCHER, CHANTAL J.	160 WESTMORELAND DR 14620	210	5,867.46		5,867.46	
1287	261400	136.61-1-49		LISCHER, CHANTAL J.	110 RALEIGH ST 14620	210	5,109.30		5,109.30	
1288	261400	136.62-1-21		TURN KEY THIS HOUSE LLC	1795 SOUTH AVE 14620	411	8,358.68		8,358.68	
1289	261400	136.78-1-31		BIHRLE, BARRY	140 CIMARRON DR 14620	210	3,781.84		3,781.84	
					RECORD COUNT	1289				
					261400	SUB-TOTAL	4,039,837.82		4,039,837.82	
1290	262000	122.12-1-34		DALE, ROBIN E.	240 FAIRHAVEN RD 14610	210	18,782.92		18,782.92	
1291	262000	123.13-2-88		MILLER, DENVER S.	70 MILFORD RD 14625	210	40,223.33		40,223.33	
1292	262000	136.07-1-23		WEBER, KURT F.	750 HIGHLAND AVE 14620	210	13,968.41		13,968.41	
1293	262000	136.07-1-28.2		830 HIGHLAND, LLC	HIGHLAND AVE 14620	311	1,293.70		1,293.70	
1294	262000	136.15-1-23	Y	CRAGG, RUSSELL B.	1981 S CLINTON AVE 14618	220	27,219.48		27,219.48	
1295	262000	136.19-1-61.999		TOWN OF BRIGHTON	WESTFALL RD	330	175,255.54		175,255.54	
1296	262000	137.05-1-9.1		HAGER, MICHAEL	15 SOUTHERN PKWY 14618	210	36,302.47		36,302.47	
1297	262000	137.05-4-3		WILDMAN, RICHARD	128 CHADBOURNE RD 14618	210	1,059.95		1,059.95	
1298	262000	137.06-4-31		LEWIS, TODD	91 WILSHIRE RD 14618	210	57,358.78		57,358.78	
1299	262000	137.09-1-28		RANDAZZESE, VINCENT	101 EASTLAND AVE 14618	210	32,303.01		32,303.01	
1300	262000	137.10-5-49		HOWARD, HUBERT	46 TORRINGTON DR 14618	210	13,226.63		13,226.63	
1301	262000	137.11-1-21		KIMBERLY, EDWINE D.	220 CHELMSFORD RD 14618	210	2,042.74		2,042.74	
1302	262000	137.11-4-10	Y	MCCORMICK, GERRI	171 VALLEY RD 14618	210	15,406.67		15,406.67	
1303	262000	147.16-2-53		LAWRENCE, LISA A.	58 RIVERSIDE DR 14623	210	4,027.61		4,027.61	
1304	262000	147.16-3-17		CALLERI, JOHN A.	RIVERSIDE DR 14623	311	485.66		485.66	
1305	262000	147.16-3-18		CALLERI, JOHN A.	RIVERSIDE DR 14623	311	384.70		384.70	
1306	262000	147.16-3-31		CALLERI, JOHN A.	RIVERSIDE DR 14623	311	485.66		485.66	
1307	262000	147.16-3-32		CALLERI, JOHN A.	RIVERSIDE DR 14623	311	485.66		485.66	
1308	262000	148.05-1-22		BAKER, CARL L.	E RIVER RD 14623	311	83.02		83.02	
1309	262000	148.05-1-33		ROWE, ROSEMARY	REMINGTON PKWY 14623	311	485.66		485.66	
1310	262000	148.13-1-34		ROWE, ROSEMARY	REMINGTON PKWY 14623	311	485.66		485.66	
1311	262000	148.13-1-73		CALLERI, JOHN A.	RIVERSIDE DR 14623	311	485.66		485.66	
1312	262000	148.13-1-74		CALLERI, JOHN A.	RIVERSIDE DR 14623	311	485.66		485.66	
1313	262000	148.14-1-20		CALLERI, JOHN A.	CRESTMOUNT RD 14623	311	396.10		396.10	
1314	262000	148.14-2-21		CALLERI, JOHN A.	PARKVIEW RD 14623	311	562.52		562.52	
1315	262000	148.14-2-22		CALLERI, JOHN A.	PARKVIEW RD 14623	311	562.52		562.52	
1316	262000	148.14-2-23		CALLERI, JOHN A.	PARKVIEW RD 14623	311	562.52		562.52	
1317	262000	148.14-2-25		CALLERI, JOHN A.	PARKVIEW RD 14623	311	562.52		562.52	
1318	262000	148.14-2-26		CALLERI, JOHN A.	PARKVIEW RD 14623	311	562.52		562.52	
1319	262000	148.14-3-60		CALLERI, JOHN A.	PARKVIEW RD 14623	311	562.52		562.52	
1320	262000	148.14-3-62		CALLERI, JOHN A.	PARKVIEW RD 14623	311	562.52		562.52	
1321	262000	150.06-4-11		AKKAU, ISAAC	324 WILLOWCREST DR 14618	210	10,231.09		10,231.09	
1322	262000	150.10-3-24	Y	MASTERS, DEBORAH	105 HIBISCUS DR 14618	210	11,855.55		11,855.55	

\*\*\* SUGGESTED LIST \*\*\*

SERIAL #	SWISCD	ACCOUNT NUMBER	LIEN	OWNER NAME	PROPERTY ADDRESS	PROP CLASS	TAXES OWING	LEGAL FEE	MINIMUM BID PROP.
1323	262000	150.13-2-60./1B		SALERNO, AARON M.	950 EASTBROOKE LN 14618	210	1,194.32		1,194.32
1324	262000	150.62-1-619		RUDY, MICHAEL	619 FRENCH RD 14618	210	5,423.05		5,423.05
				RECORD COUNT	35		475,376.33		475,376.33
1325	262200	132.15-2-16	Y	COOPER, MOSES M.	7 BAYLOR CIR 14624	210	9,866.92		9,866.92
1326	262200	132.15-4-61		KALKOUNIS, JOHN	87 EMERALD PT 14624	210	5,509.81		5,509.81
1327	262200	132.16-2-45		MONTOIS, JAMES R.	9 STONE BARN RD 14624	210	2,668.36		2,668.36
1328	262200	132.18-3-10		FRY, MICHAEL R.	149 PARKWAY 14514	210	24,166.08		24,166.08
1329	262200	132.19-1-13		HOHENSTEIN, DONALD G.	WESTSIDE DR 14624	311	1,371.07		1,371.07
1330	262200	133.15-3-18		MINNS, JASON	50 FENTON RD 14624	210	15,596.15		15,596.15
1331	262200	133.20-1-54		NICOLOSI, TIFFANY	2842 CHILI AVE 14624	210	3,583.90		3,583.90
1332	262200	133.20-1-62		PODZOROV, IGOR	2852 CHILI AVE 14624	311	73,479.18		73,479.18
1333	262200	134.13-2-12	Y	JONES, JOHN C.	14 LEXINGTON PKWY 14624	210	6,787.35		6,787.35
1334	262200	134.17-3-23		BURK, ERROL	33 MEETING HOUSE DR 14624	210	11,877.90		11,877.90
1335	262200	134.17-3-91	Y	BYRNE, KENNETH M.	768 MARSHALL RD 14624	210	36,333.21		36,333.21
1336	262200	145.05-1-18		WALTERS, SUSAN A.	132 KING RD 14428	210	7,979.56		7,979.56
1337	262200	145.16-1-4		CHAPMAN, DEREK D.	7 ANDONY LN 14624	210	15,914.21		15,914.21
1338	262200	145.16-1-74		ROOKER, STEVEN J.	38 OMEGA DR 14624	210	33,368.46		33,368.46
1339	262200	145.18-1-23		BATTISTA, MARIA	3686 CHILI AVE 14624	210	8,775.27		8,775.27
1340	262200	146.05-4-18	Y	SALLOME, JENNIE	104 STOVER RD 14624	210	10,117.40		10,117.40
1341	262200	146.10-1-55		GATTI, TERRI	8 STAL-MAR CIR 14624	210	13,254.82		13,254.82
1342	262200	146.11-2-65		CASSIDY, DEBRA J.	597 PAUL RD 14624	210	555.06		555.06
1343	262200	146.15-1-11		CICCHETTI, MICHELLE	31 JANICE DR 14624	210	7,484.95		7,484.95
1344	262200	147.02-1-29		BAUMAN, ANITA	1501 SCOTTSVILLE RD 14623	340	1,495.66		1,495.66
1345	262200	147.05-1-20		JOHNSON, CAROLYN Y.	40 BLUE RIDGE TRL 14624	210	12,993.94		12,993.94
1346	262200	147.09-1-12		LOCHNER, ANTHONY J.	18 LOYALIST AVE 14624	210	6,547.89		6,547.89
1347	262200	147.10-1-18.1		ALICIA 61513 LLC	326 PAUL RD 14624	311	322.44		322.44
1348	262200	158.04-1-10		DESHMUKH, SHRINIWAS	424 CHILI SCOTTSVILLE RD 14428	311	2,388.41		2,388.41
1349	262200	158.05-1-10		KARABINAS, DIMITRIOS	3703 UNION ST 14514	311	125.64		125.64
1350	262200	159.02-1-14.2		BALLANTYNE ROAD ASSOC LLC	535 BALLANTYNE RD 14623	323	2,379.19		2,379.19
1351	262200	160.01-4-61		LABUZETA, ANGELO C.	WAGENER AVE 14623	311	225.16		225.16
1352	262200	160.03-3-22		PERRY, JASON	49 GREAT MEADOW CIR 14623	210	1,323.52		1,323.52
1353	262200	173.04-1-8.2		TURNER, DANIEL	2505 SCOTTSVILLE RD 14546	311	673.72		673.72
				RECORD COUNT	29		317,165.23		317,165.23
1354	262489	028.04-1-2	Y	PETERETT, GREGORY V.	907 DRAKE RD 14420	210	8,800.93		8,800.93
1355	262489	038.04-1-3		CARRIER, KEVIN M.	9880 RIDGE RD 14420	311	2,348.47		2,348.47
1356	262489	039.01-1-4.1		RUDD, WILLIAM E. II	2945 REDMAN RD 14420	210	9,782.95		9,782.95
1357	262489	041.01-1-10.2		FOEHNER, ROBERT	242 LAWTON RD 14468	210	12,289.77		12,289.77
1358	262489	041.02-1-24		WALLACE, PATRICIA A.	2061 IRELAND RD 14420	210	6,586.80		6,586.80
1359	262489	052.02-1-1.112		WEAVER, DONNA L.	COUNTY LINE RD 14420	311	559.06		559.06
1360	262489	053.01-1-3.2		COOK, DONALD F.	RIDGE RD 14420	312	1,461.03		1,461.03
1361	262489	054.13-1-13		MARCELLO, RAFFAELE	8438 RIDGE RD 14420	210	6,646.77		6,646.77
1362	262489	055.03-1-4		CAPUANO, ANTHONY E.	7576 RIDGE RD 14420	210	5,811.00		5,811.00
				RECORD COUNT	9		54,286.78		54,286.78
1363	262600	103.08-2-6		WEHNER, BRIAN	543 GATES GREECE TL RD 14606	210	7,730.92		7,730.92
1364	262600	103.10-1-18		GEB0, AMY JO	12 AVACADO LN 14606	210	6,737.10		6,737.10
1365	262600	103.11-3-28		EATON, CHARLES	10 SHADOW LN 14606	210	12,189.46		12,189.46
1366	262600	103.11-4-22.32		HILLVIEW ESTATES	52 MARC-MAR TRL 14606	311	280.56		280.56

\*\*\* S U G G E S T E D L I S T \*\*\*

SERIAL #	SWISCD	ACCOUNT NUMBER	LIEN	OWNER NAME	PROPERTY ADDRESS	PROP CLASS	TAXES OWING	LEGAL FEE	MINIMUM BID PROP.
1367	262600	103.12-2-71		BROWN,ANGELA	2 CHARLENE DR 14606	210	1,378.86		1,378.86
1368	262600	103.13-1-26		PSI FUNDS LLC	4610 LYELL RD 14606	210	13,672.53		13,672.53
1369	262600	103.16-1-48		TROBIA,HEATHER A.	35 WEST GARDEN DR 14606	210	6,022.05		6,022.05
1370	262600	103.16-2-69		ENNOCENTI,DAVID	9 WEST CREST DR 14606	210	5,505.07		5,505.07
1371	262600	103.19-2-57		SCOTT,DOMINQUE	2 GLENVILLE DR 14606	210	23,883.01		23,883.01
1372	262600	103.20-1-22		FOREST,DELORES	18 EMILIA CIR 14606	210	17,978.17		17,978.17
1373	262600	104.05-1-27		VAMVAKITIS,BETTY	297 WALDORF AVE 14606	210	9,816.52		9,816.52
1374	262600	104.05-2-71	Y	GRADEN,DANIEL R.	204 NORWOOD AVE 14606	210	13,111.88		13,111.88
1375	262600	104.05-2-72		PENEPENT,DEBORAH	218 NORWOOD AVE 14606	210	18,640.18		18,640.18
1376	262600	104.05-3-83		JOHNSON,EDWARD G.	112 CADILLAC AVE 14606	210	16,631.23		16,631.23
1377	262600	104.09-1-85		STEWART,ANDRES	63 VENDOME DR S 14606	210	5,365.91		5,365.91
1378	262600	104.09-4-43		FOSTANO,JOSEPH V.	284 WOLCOTT AVE 14606	210	156.63		156.63
1379	262600	104.11-2-43		DICESARE,FRANK M.	69 MATILDA ST 14606	210	36.18		36.18
1380	262600	104.11-2-7		OEHLER,JAMES CHRISTIAN	5 BEECHWOOD DR 14606	210	21,048.32		21,048.32
1381	262600	104.15-1-71../7		PALUMBO,DANIELLE	42 FOX RUN 14606	210	3,341.11		3,341.11
1382	262600	104.16-1-1.2	Y	CHEMCORE INC.	190 LEE RD 14606	710	170,363.44		170,363.44
1383	262600	104.17-3-71		TRAN,TRI V.	15 SHADYWOOD DR 14606	210	11,066.55		11,066.55
1384	262600	104.18-4-10		SIMMONS,CHERIE	79 HOWARD RD 14606	210	5,093.92		5,093.92
1385	262600	104.19-1-12		FEASEL,JAMES REED JR	27 PASADENA DR 14606	210	13,659.87		13,659.87
1386	262600	104.19-2-39		ORTIZ,JOSE J.	64 TARWOOD DR 14606	210	1,110.49		1,110.49
1387	262600	104.19-2-9		LAUCHT,TINA	29 TARWOOD DR 14606	210	3,870.88		3,870.88
1388	262600	104.19-4-15		BUTLER,CATHERINE	35 JENNIE LN 14606	210	16,816.23		16,816.23
1389	262600	118.08-1-18		ANDERSON,GLORIA	147 BURNING BRUSH DR 14606	210	10,955.61		10,955.61
1390	262600	118.14-1-34		ALI,YEHYA M.	7 ADEANE DR W 14624	210	16,099.84		16,099.84
1391	262600	118.15-3-13		GIANNAVOLA,GINA A.	25 SUNGROVE LN 14624	210	15,618.24		15,618.24
1392	262600	118.20-1-73		MCCLOSKEY,ROBERT L.	10 TIBBLES LN 14624	210	15,551.83		15,551.83
1393	262600	118.20-1-83		GENT,PATRICIA	11 TIBBLES LN 14624	210	15,417.08		15,417.08
1394	262600	118.20-2-3		BELKE,REINHARDT	3 COURTRIGHT LN 14624	210	20,130.03		20,130.03
1395	262600	119.06-1-18		GREEN,M C	50 DAWNHAVEN DR 14624	210	4,897.87		4,897.87
1396	262600	119.08-1-35	Y	DEARCOP,CHAS R. JR	DEARCOP DR 14624	311	55,831.59		55,831.59
1397	262600	119.08-1-6	Y	BARROWS,SCOTT T.	141 DEARCOP DR 14624	210	10,600.52		10,600.52
1398	262600	119.11-2-3		PALUMBO,JOSEPH A. JR	251 CRESTWOOD BLVD 14624	210	19,498.86		19,498.86
1399	262600	119.16-2-9		LEBEAU,JOHN W. JR	69 CHESHIRE LN 14624	210	21,010.49		21,010.49
1400	262600	119.18-3-20		ASCIONE,ANNA	93 BROOKLEA DR 14624	210	9,423.67		9,423.67
1401	262600	119.18-3-6		LEE,SIMON	151 BROOKLEA DR 14624	210	16,068.62		16,068.62
1402	262600	119.20-1-13	Y	WOODWORTH,DAVID	139 RENOUF DR 14624	311	83,550.62		83,550.62
1403	262600	119.20-4-17		MOORE,CARLISA	1402 CHILI AVE 14624	210	13,506.97		13,506.97
1404	262600	119.20-5-11		PERRELL,ANTOINETTE	213 HINCHEY RD 14624	210	15,071.79		15,071.79
1405	262600	133.06-1-68		RUSSELL,SABRINA C.	7 MERCURY DR 14624	210	8,265.46		8,265.46
1406	262600	133.06-1-75		WITHOUT WALLS PROPERTY SOLUTIO,LLC	531 COLDWATER RD 14624	210	5,227.87		5,227.87
1407	262600	133.06-1-78		SUPERIOR, LLC	COLDWATER RD 14624	330	6,965.07		6,965.07
1408	262600	133.12-1-45		BASSETT,JOHN	91 MARIPOSA DR 14624	210	1,882.34		1,882.34
1409	262600	133.12-4-51		DIAMANTOPOULOS,ESTATE OF KALLI	120 HARFINGTON DR 14624	210	14,948.97		14,948.97
1410	262600	134.06-1-47		RUSSELL,SABRINA C.	17 WESTHAVEN DR 14624	210	8,384.38		8,384.38
1411	262600	134.07-2-72		RAM ZDAY PROPERTIES, LLC	1425 HOWARD RD 14624	210	11,993.09		11,993.09
1412	262600	134.10-1-27		ZINDANI,MOHAMED ABDO	2490 CHILI AVE 14624	281	14,948.50		14,948.50
1413	262600	134.10-3-82		ALLOCCO,ANDREW P.	28 KERN WOOD DR 14624	210	14,570.49		14,570.49
1414	262600	135.05-1-15		TC PLASTICS LLC	BUELL RD 14624	340	345.78		345.78
				RECORD COUNT	52		836,272.65		836,272.65
					262600 SUB-TOTAL				
1415	262800	026.20-2-1.2		KIM,YOUNG OK	1990 EDMERERE DR 14612	210	2,647.40		2,647.40
1416	262800	026.31-1-10		MCINTYRE,DOUGLAS	3276 EDMERERE DR 14612	210	19,016.27		19,016.27

\*\*\* SUGGESTED LIST \*\*\*

SERIAL #	SWISCD ACCOUNT NUMBER	LIEN	OWNER NAME	PROPERTY ADDRESS	PROP CLASS	TAXES OWING	LEGAL FEE	MINIMUM BID PROP.
1417	262800 033.02-3-27		DONOHUE, GEORGE C.	214 NORTH GREECE RD 14468	210	14,430.05		14,430.05
1418	262800 034.03-12-15		HOLUB, HYO SUN	293 WOODSMOKE LN 14612	311	677.46		677.46
1419	262800 034.03-9-16		MC CRACKAN, JEAN MARIE	27 LONG PARK DR 14612	210	228.95		228.95
1420	262800 034.03-9-30		IWASCHTSCHENKO, GREGORY	96 ESSLA DR 14612	210	11,332.60		11,332.60
1421	262800 035.15-2-20		DOYLE, JAMES D.	252 EDGEEMERE DR 14612	210	61,493.94		61,493.94
1422	262800 044.02-5-50		TUTTOBENE, SALVATORE	101 ROCKWELL DR 14468	210	31,434.08		31,434.08
1423	262800 044.04-4-36		HOY, BARBARA J.	17 OLDE TAVERN CIR 14612	210	22,662.40		22,662.40
1424	262800 045.01-4-18		HAWLEY, CHRISTINE E.	99 LONG WOOD DR 14612	210	15,678.96		15,678.96
1425	262800 045.03-4-15.118		VELAZQUEZ, MARY	OFF WILLOWOOD DR 14612	311	886.46		886.46
1426	262800 045.16-1-29		SLYCK, BRIGET M.	2486 LATTA RD 14612	210	9,301.01		9,301.01
1427	262800 045.19-2-94		KURTAR, HELAINE	211 CROSSROADS LN 14612	210	15,084.44		15,084.44
1428	262800 045.20-1-46		CALDWELL, EDWARD	479 BRIDGEWOOD DR 14612	210	8,439.86		8,439.86
1429	262800 046.16-3-25		WEGER, FRANCIS J.	522 LATTA RD 14612	210	10,263.05		10,263.05
1430	262800 046.17-1-15		TENBROEKE, ERIK	562 EL MAR DR 14616	210	2,915.63		2,915.63
1431	262800 046.17-5-9	Y	FUREY, JOHN E.	9 BONITA DR 14616	210	1,463.80		1,463.80
1432	262800 046.18-17-17		CANNON, JANELLE E.	179 KAYMAR DR 14616	210	18,569.67		18,569.67
1433	262800 046.19-10-25		WATSON, MICHAEL	68 SIERRA DR 14616	210	1,346.84		1,346.84
1434	262800 046.19-16-38		BITTNER, ROBT G	332 MARWOOD RD 14612	210	7,211.20		7,211.20
1435	262800 046.20-7-28		IMBURGIA, ROSE	190 BISCAYNE DR 14612	210	6,333.70		6,333.70
1436	262800 046.20-7-31	Y	PLAYER, ROBERT & DANA	218 BISCAYNE DR 14612	210	10,048.27		10,048.27
1437	262800 046.20-9-20		BIRD, ROBERT K.	357 HAMPTON BLVD 14612	210	5,093.71		5,093.71
1438	262800 047.09-3-6		REMMELL, JOSEPH	410 SHORE ACRE DR 14612	210	4,920.33		4,920.33
1439	262800 058.02-3-42		RINAUDO, CHESTER T.	25 COLEBARE WAY 14616	311	2,615.34		2,615.34
1440	262800 058.04-2-2		SCHNEIDER, LINDA	176 MILL RD 14626	210	6,317.03		6,317.03
1441	262800 059.01-11-27		205 SCOTCH PINE DRIVE LLC	205 SCOTCH PINE DR 14616	210	3,746.59		3,746.59
1442	262800 059.08-2-8	Y	MONAGHAN, STEPHEN J-NORMA	173 EVERWILD LN 14616	210	13,792.59		13,792.59
1443	262800 059.11-1-14		1270 ENGLISH RD LLC	1270 ENGLISH RD 14616	210	35,764.88		35,764.88
1444	262800 059.11-3-60		CASSARO, ANTHONY J.	63 OLD ENGLISH DR 14616	210	26,261.90		26,261.90
1445	262800 059.16-1-34		MCGHIE, LATOYA	9 HERITAGE WOODS CT 14615	210	13,992.48		13,992.48
1446	262800 059.20-1-89		TROUTMAN, ROBERT P.	2 OLD PINE LN 14615	210	10,436.48		10,436.48
1447	262800 060.05-5-25		GRAY, PHILIP M.	488 CHURCHILL DR S 14616	210	15,463.51		15,463.51
1448	262800 060.05-6-19		HOLUB, HYO SUN	MT READ BLVD 14616	311	6,725.45		6,725.45
1449	262800 060.06-1-48		GENNARINO, TONI A.	145 MOBILE DR 14616	210	8,388.65		8,388.65
1450	262800 060.06-3-30		ABDULLA, SALEH K.	4450 MT READ BLVD 14616	210	10,775.14		10,775.14
1451	262800 060.06-4-40		JOHNS, HENRYKA	206 ENGLISH RD 14616	210	421.89		421.89
1452	262800 060.06-4-41		TUNTERI, PATRICIA R.	212 ENGLISH RD 14616	210	1,433.76		1,433.76
1453	262800 060.07-10-24		DS DEWEY, LLC	3920 DEWEY AVE 14616	426	30,896.01		30,896.01
1454	262800 060.07-6-29		SMITH, SHEILA	132 SHADOWBROOK DR 14616	210	16,184.59		16,184.59
1455	262800 060.07-9-34		PROPERTIES LLC, HAWTHORNE HILL	92 MARWOOD RD 14616	210	39,554.13		39,554.13
1456	262800 060.09-3-2		PERRELL, ANTONINETTE	4329 MT READ BLVD 14616	210	14,106.24		14,106.24
1457	262800 060.13-4-40		PIERONI, MARK	3887 MT READ BLVD 14616	210	15,045.53		15,045.53
1458	262800 060.13-8-28		ANDERSON, PHILIP	89 HERITAGE CIR 14615	210	22,295.78		22,295.78
1459	262800 060.13-8-5		OWENS, BONITA	288 HERITAGE DR 14615	210	10,114.78		10,114.78
1460	262800 060.34-1-2		CRUZ, WENDY	775 DENISE RD 14616	210	7,091.78		7,091.78
1461	262800 060.34-1-24		RUSCHER, ROBERT N.	226 HILLTOP RD 14616	210	35,488.13		35,488.13
1462	262800 060.34-2-9		HEWITT, DONALD L.	266 DELMAR RD 14616	210	6,838.56		6,838.56
1463	262800 060.35-3-18		KIRBY, PATRICIA	74 CLEARVIEW RD 14616	210	11,361.00		11,361.00
1464	262800 060.35-3-6		HOFER, DEBORAH	479 DENISE RD 14616	210	12,628.21		12,628.21
1465	262800 060.40-3-9		PERRELL, ANTOINETTE	77 ENGLISH RD 14616	210	12,147.95		12,147.95
1466	262800 060.46-3-41	Y	GRANDE, HEATHER M.	4190 MT READ BLVD 14616	210	7,152.25		7,152.25
1467	262800 060.48-2-19		SCOTTI, DANIEL J. JR	3621 DEWEY AVE 14616	433	32,670.34		32,670.34
1468	262800 060.49-1-16		WHELEHAN, TODD R.	239 LAVERNE DR 14616	210	13,996.18		13,996.18
1469	262800 060.50-3-35		HAUSENAUER, ZACHARY	345 BRITTON RD 14616	210	10,048.66		10,048.66

\*\*\* SUGGESTED LIST \*\*\*

SERIAL #	SWISCD	ACCOUNT NUMBER	LIEN	OWNER NAME	PROPERTY ADDRESS	PROP CLASS	TAXES OWING	LEGAL FEE	MINIMUM BID PROP.
1470	262800	060.51-2-40		GIBBONS, BRANDON	1123 BENNINGTON DR 14616	210	9,942.58		9,942.58
1471	262800	060.55-3-10		QUINONES, MONICA	209 SPARLING DR 14616	210	15,681.74		15,681.74
1472	262800	060.55-4-9		CRUZ, JUANITA	213 DESMOND RD 14616	210	8,462.34		8,462.34
1473	262800	060.58-4-27		CARDELLA, IPPOLITO	290 STONEWOOD AVE 14616	210	3,329.49		3,329.49
1474	262800	060.59-2-9.2		BRUGGER, CHRISTOPHER	BENNINGTON DR 14616	311	601.53		601.53
1475	262800	060.64-4-12		HOLMES, RODRIGUS	107 BROOKRIDGE DR 14616	210	10,515.73		10,515.73
1476	262800	060.65-2-1		EVANS, CHARLES	215 BAYBERRY LN 14616	210	4,000.91		4,000.91
1477	262800	060.67-1-4		SUTTON JR., RICHMOND	263 STONEWOOD AVE 14616	210	10,828.70		10,828.70
1478	262800	060.67-1-7	Y	WRIGHT, KIMBERLY E.	241 STONEWOOD AVE 14616	210	16,815.22		16,815.22
1479	262800	060.72-4-19		PENDERSEN, WALTER G.	17 VENESS AVE 14616	210	837.13		837.13
1480	262800	060.80-1-34		ELLSMORE, JOHN R.	58 POMONA DR 14616	210	6,886.50		6,886.50
1481	262800	060.80-2-25		WEGER, FRANCIS J.	28 CASTLETON RD 14616	220	13,593.14		13,593.14
1482	262800	060.80-2-26		WEGER, FRANCIS J.	22 CASTLETON RD 14616	210	6,568.46		6,568.46
1483	262800	060.82-6-14		SANCHEZ, MELISSA	111 SHERATON DR 14616	210	7,751.01		7,751.01
1484	262800	060.83-3-15	Y	WILLIAMS, MARGARET A.	16 SWANSEA PK 14616	210	33,847.53		33,847.53
1485	262800	073.02-5-62		BELHSEINE, SAMIR	35 WYNDSHIRE LN 14626	210	27,971.42		27,971.42
1486	262800	073.02-6-58		MURRAY, SHAWN	117 FRIAR DR 14626	210	4,617.28		4,617.28
1487	262800	073.03-1-7		LAJUETT, RICHARD	1904 MANITOU RD 14559	210	16,324.47		16,324.47
1488	262800	073.20-4-1		JOHNSON, ROBERT A. JR	183 MASON AVE 14626	210	530.38		530.38
1489	262800	073.20-6-1.2		EDENNEARHEAVEN LLC	319 EDEN LN 14626	311	12,421.05		12,421.05
1490	262800	074.05-3-36		DICKSON, JOHN H. III	524 HARVEST DR 14626	210	8,193.44		8,193.44
1491	262800	074.06-1-54		MANARD, ROBERT	50 BALLAD AVE 14626	210	15,163.09		15,163.09
1492	262800	074.08-6-25		WEBER, GEORGE	234 RHEA CRES 14615	210	13,701.65		13,701.65
1493	262800	074.09-8-74		KEEGAN, JOHN R.	142 FLOWER DALE DR 14626	210	8,576.68		8,576.68
1494	262800	074.11-1-35		BETANCOURT, MICHAEL J.	408 ALFONSO DR 14626	210	18,735.35		18,735.35
1495	262800	074.11-7-24		PERRELL, ANTONINETTE	88 FIELDING RD 14626	210	13,525.49		13,525.49
1496	262800	074.13-1-94		PREMIER REAL ESTATE DEV	66 HARVEST DR 14626	210	15,557.82		15,557.82
1497	262800	074.13-2-10	Y	RIVERA, HALINA M.	73 WOOD RD 14626	210	15,078.30		15,078.30
1498	262800	074.14-2-4		PETERSHEIM, BARBARA	1228 LONG POND RD 14626	210	8,630.63		8,630.63
1499	262800	074.15-1-19		WILLS, LARRY A.	83 DUXBURY RD 14626	210	462.95		462.95
1500	262800	074.15-11-14		CLARK, HELEN	120 NEWTON RD 14626	210	3,142.08		3,142.08
1501	262800	074.15-2-8	Y	GRINNELL, MARGARET R.	81 ALDEN RD 14626	210	3,186.24		3,186.24
1502	262800	074.15-7-23		INGHAM-FLOWERS, KYREE	148 RIDGECREST RD 14626	210	7,994.00		7,994.00
1503	262800	074.15-8-10		RAU, ANDREAS	245 CABOT RD 14626	210	26,263.03		26,263.03
1504	262800	074.17-1-45		BRAGG, KAREN	274 WOOD RD 14626	210	18,397.95		18,397.95
1505	262800	074.17-1-6	Y	KADEEM FULMORE SUP NEEDS TRT	187 FOX MEADOW RD 14626	210	23,643.11		23,643.11
1506	262800	074.18-1-22		DI SALVO, CHARLES	46 TOWNGATE RD 14626	210	147.86		147.86
1507	262800	074.20-3-7.1		C ROC HOLDING LLC	1501 W RIDGE RD 14615	414	1,107,556.28		1,107,556.28
1508	262800	075.06-11-54		KRAMER, CHARLENE	211 DUFFERN DR 14616	210	3,120.01		3,120.01
1509	262800	075.06-11-7		GUTHRIE, STEVEN	381 OAKWOOD RD 14616	210	2,294.45		2,294.45
1510	262800	075.06-9-7	Y	HUTCHINGS, MAYME A.	206 DUFFERN DR 14616	210	23,058.86		23,058.86
1511	262800	075.09-1-21		JACKSON, BERTHA	295 LEDGWOOD DR 14615	210	25,952.35		25,952.35
1512	262800	075.09-1-6	Y	ROBERTS, THOMAS R.	266 SWEET BIRCH LN 14615	210	11,227.06		11,227.06
1513	262800	075.13-1-22		KENNEDY, NEIL K.	62 STONEHILL DR 14615	210	1,092.20		1,092.20
1514	262800	075.14-4-15		MACLEOD, CONSTANCE	65 HEATHER LN 14616	210	809.24		809.24
1515	262800	075.17-3-14		JOHNSON, KIRSTEN R.	37 GLENORA DR 14615	210	7,474.21		7,474.21
1516	262800	075.17-3-18		VACCARO, LYNN S.	W RIDGE RD 14615	330	2,099.10		2,099.10
1517	262800	075.17-4-35		PERRELL, ANTONINETTE	122 CORONA RD 14615	210	12,031.11		12,031.11
1518	262800	075.17-4-6		TO, NHI	17 AYER ST 14615	210	7,329.46		7,329.46
1519	262800	075.18-1-8		1120 REALTY LLC	1044 W RIDGE RD 14615	330	6,494.57		6,494.57
1520	262800	075.25-5-1		GOODMAN, JACOB K.	400 OAKWOOD RD 14616	210	6,656.56		6,656.56
1521	262800	075.26-2-19		VARGAS, CAJEME	251 WILLIS AVE 14616	210	7,543.46		7,543.46
1522	262800	075.26-5-9	Y	EDWARDS, KELLI	15 SWANSEA PK 14616	210	11,849.54		11,849.54

\*\*\* SUGGESTED LIST \*\*\*

SERIAL #	SWISCD	ACCOUNT NUMBER	LIEN	OWNER NAME	PROPERTY ADDRESS	PROP CLASS	TAXES OWING	LEGAL FEE	MINIMUM BID	PROP.
1523	262800	075.33-5-10		SCHLOSSER, MARVIN	104 BARNARD ST 14616	210	16,944.70		16,944.70	
1524	262800	075.33-7-31		CATUCCI, SUZANNE M.	EASTLAND RD 14616	311	173.76		173.76	
1525	262800	075.64-6-12		JESSUP, ALVIN F	22 TOBIN DR 14615	210	10,936.64		10,936.64	
1526	262800	075.72-3-13		GEAMES, APRIL	118 MAC ARTHUR RD 14615	210	17,533.33		17,533.33	
1527	262800	088.02-1-15		CHRISTOPHER M., RYAN, TRUSTEE	309 ELMGROVE RD 14626	210	15,334.68		15,334.68	
1528	262800	088.02-2-5		THORPE III, PATRICK	193 STRAUB RD 14626	210	19,553.98		19,553.98	
1529	262800	088.03-2-26.2		LEE, TIFFANY	CROSSGATES RD 14606	311	133.98		133.98	
1530	262800	088.04-4-14		MARCELLO, RAFFAELE	502 ELMGROVE RD 14606	210	10,364.77		10,364.77	
1531	262800	088.07-4-68	Y	MUNNO, JOSEPH	268 STRAUB RD 14626	210	8,720.21		8,720.21	
1532	262800	088.07-5-5		TOBIN, GARY D.	295 STRAUB RD 14626	210	12,731.15		12,731.15	
1533	262800	089.05-8-7		SAVAGE, DAVID A.	22 STRAUB RD 14626	210	13,003.86		13,003.86	
1534	262800	089.06-3-17		BAKER, YOLANDA	379 LAURELWOOD DR 14626	210	12,751.45		12,751.45	
1535	262800	089.11-5-14		BRITCH, DEBRA A.	918 WEILAND RD 14626	210	15,418.05		15,418.05	
1536	262800	089.18-1-26		WILSON, DEBORAH A	7 DEWITT CLINTON LN 14606	210	13,254.32		13,254.32	
				RECORD COUNT	122					
					262800 SUB-TOTAL		2,550,605.51		2,550,605.51	
1537	263000	001.04-1-1.11		BUTTERFIELD, KEITH	650 COOK RD 14464	210	392.12		392.12	
1538	263000	007.52-1-32		KOSS, KELLY S.	SHORE ACRES DR 14468	311	453.79		453.79	
1539	263000	011.02-1-6		COLE, SHAWN	980 MONROE ORLEANS COUNTY LINE RD	210	6,432.35		6,432.35	
1540	263000	014.04-2-8		ANTINARELLA, PIERO	986 WALKER LAKE ONTARIO RD 14468	210	6,715.06		6,715.06	
1541	263000	020.02-3-7.111		AGUIAR, YAUMARIS	271 DRAKE RD 14464	280	16,467.08		16,467.08	
1542	263000	020.03-1-11		BURLEY, BERNARD	4174 ROOSEVELT HWY 14470	210	3,803.16		3,803.16	
1543	263000	021.01-2-4.1	Y	ZUGHEOER, LARRY	1420 LAKE ROAD WEST FRK 14464	330	60,724.19		60,724.19	
1544	263000	021.01-4-1		ZEVEL INC	1396 LAKE RD 14464	330	13,062.38		13,062.38	
1545	263000	021.01-4-24.11		GALLO'S BAR & GRILL INC.	52 RAILROAD AVE 14464	425	18,149.35		18,149.35	
1546	263000	021.01-4-6.2		BAUCH, WAYNE R.	BAUCH GDNS 14464	311	1,538.62		1,538.62	
1547	263000	021.01-4-7		BAUCH, WAYNE R.	31 BAUCH GDNS 14464	210	4,431.19		4,431.19	
1548	263000	021.01-5-15.1	Y	HAMLIN DEVELOPMENT CO INC	65 ORCHARD AVE 14464	449	143,618.36		143,618.36	
1549	263000	021.03-5-30		STIEFEL, ANN MARIE C.	1735 APPLE HOLLOW LN 14464	210	25.76		25.76	
1550	263000	022.02-1-12.112		EMVLP, LLC	WALKER LAKE ONTARIO RD 14468	311	2,249.95		2,249.95	
1551	263000	022.03-2-1		GISSENDANNER, LEONARD L.	573 HAMLIN CENTER RD 14468	210	4,994.58		4,994.58	
1552	263000	022.04-2-31		SIGGZ PROPERTIES, LLC	1480 WALKER LAKE ONTARIO RD 14468	482	11,411.57		11,411.57	
1553	263000	028.02-1-6		STOTHARD, CHARLES H.	671 DRAKE RD 14464	210	12,940.83		12,940.83	
1554	263000	029.02-1-10		HANKINSON, DIANE R.	190 HAMLIN CLARKSON TOWN LINE RD 1	311	2,258.61		2,258.61	
1555	263000	029.06-2-35		CARLSTON, RICHARD	14 CLOSE HOLLOW DR 14464	210	10,390.86		10,390.86	
1556	263000	029.07-4-15		CLANCY, LINDA	76 CLOSE HOLLOW DR 14464	210	9,160.86		9,160.86	
				RECORD COUNT	20					
					263000 SUB-TOTAL		329,220.67		329,220.67	
1557	263200	150.17-2-10		ALLEN, DAVID A. SR	17 LOCUST HILL DR 146185413	210	20,181.53		20,181.53	
1558	263200	160.15-2-30	Y	BLOOMFIELD DEVELOPMENT, INC.	WELLINGTON DR 14623	311	571.95		571.95	
1559	263200	160.15-2-43	Y	BLOOMFIELD DEVELOPMENT, LLC	WELLINGTON DR 14623	311	601.25		601.25	
1560	263200	160.15-2-44		BLOOMFIELD DEVELOPMENT, INC.	WELLINGTON DR 14623	311	689.17		689.17	
1561	263200	160.15-2-45		BLOOMFIELD DEVELOPMENT, INC.	WELLINGTON DR 14623	311	630.62		630.62	
1562	263200	160.15-2-46		BLOOMFIELD DEVELOPMENT, INC.	WELLINGTON DR 14623	311	630.62		630.62	
1563	263200	161.18-1-61		QUARTIERI, MARIAN F.	16 TIMOTHY CT 146233626	210	13,484.53		13,484.53	
1564	263200	161.18-1-68	Y	SEIMOGANATNAM, SANTHIRAM	17 GREEN IVY CIR 146233609	210	19,233.07		19,233.07	
1565	263200	161.18-1-87		GRIFFITH, ROBERT J. JR	50 GOLDEN ROD LN 146233604	210	6,012.52		6,012.52	
1566	263200	162.06-1-10./L		LANG, RAYMOND P. JR	1559 EAST HENRIETTA RD 146233119	460	4,668.08		4,668.08	
1567	263200	162.13-1-5		TRUDEAU, LEON A. --ESTATE	220 WILDBRIAR RD 146233915	210	6,626.08		6,626.08	
1568	263200	162.14-3-67		LOVETRO, JOSEPH J.	152 COLONNADE DR 146234448	210	7,523.34		7,523.34	
1569	263200	162.15-1-53		COAKLEY, CAROL A.	110 PALAMINO DR 146234062	215	13,105.12		13,105.12	

\*\*\* SUGGESTED LIST \*\*\*

SERIAL #	SWISCD ACCOUNT NUMBER	LIEN	OWNER NAME	PROPERTY ADDRESS	PROP CLASS	TAXES OWING	LEGAL FEE	MINIMUM BID PROP.
1570	263200 162.17-4-2		FITZHUGH,WENDY	49 CHILTERN RD 146234348	210	13,767.54		13,767.54
1571	263200 162.18-2-40		SHARPE,CATHERINE M.	114 THOMPSON RD 146234742	210	12,656.76		12,656.76
1572	263200 162.19-1-56	Y	WALTHOUR,STUART A.	167 FARNSWORTH RD 146234758	210	30,689.58		30,689.58
1573	263200 162.19-1-91		LANG,D. JEAN	160 PRINCESS DR 146234649	210	8,962.80		8,962.80
1574	263200 162.19-4-46		BROWN,JEFFREY	73 HOLIDAY RD 146234768	210	9,088.64		9,088.64
1575	263200 163.09-1-17		COMBS,TAMMARA A.	54 PINNACLE RD 145341006	210	2,954.09		2,954.09
1576	263200 163.17-1-15		RICHARDSON,DEBORAH A.	35 BARNFIELD RD 145342543	210	11,525.00		11,525.00
1577	263200 174.01-2-36		EVERY,CLARENCE --ESTATE	645 SHORE DR 145869604	210	12,066.29		12,066.29
1578	263200 175.03-1-7.11		H V M ENTERPRISES, INC.	4853 WEST HENRIETTA RD 144679303	415	4,478.31		4,478.31
1579	263200 175.03-2-68		MOORE,MARTIN	242 CHELSEA MEADOWS DR 145869671	210	19,351.67		19,351.67
1580	263200 175.05-1-8		MAZZA,AMY B.	92 BECKWITH RD 146235135	210	6,665.52		6,665.52
1581	263200 175.10-3-76		DAVIDSON,KAILLYN	65 MAPLE VALLEY CRES 146235209	210	14,295.35		14,295.35
1582	263200 176.10-1-10		HIGH - TRUST,HERMAN G. --ESTATE	56 VALIANT DR 146235528	210	14,689.07		14,689.07
1583	263200 176.11-1-13		DEWIND,DEBRA L.	191 MYSTIC LN 146235424	215	10,868.47		10,868.47
1584	263200 176.12-2-52		CONNER,JACOB P.	93 TALL OAK LN 145342659	210	22,059.28		22,059.28
1585	263200 176.13-1-37		LEIGHTON,JENNIFER S.	18 FINNEGAN WAY 144678909	210	7,614.66		7,614.66
1586	263200 176.13-2-12		BOC ENTERPRISE, LLC	3105 EAST HENRIETTA RD 144679792	484	4,198.43		4,198.43
1587	263200 176.20-1-33		COLVIN,CHANEL#5 L.	99 TOMAHAWK TRL 144679542	210	12,337.78		12,337.78
1588	263200 176.20-2-9		SMITH,JAMES E.	138 BLACKWELL LN 144679730	210	9,800.68		9,800.68
1589	263200 177.17-1-9		YOULL,RICHARD D. JR	6 BITTERNELL LN 144679773	210	9,859.82		9,859.82
1590	263200 187.76-1-7		TALTON,WILLIAM	32 WESTCOMBE PARK 145869464	210	22,446.72		22,446.72
1591	263200 188.01-1-17.2		LOVE,KRISTINE A.	4926 EAST RIVER RD 145869710	210	10,393.05		10,393.05
1592	263200 188.47-1-49	Y	MCCARROLL,JEFFREY W.	111 MICKENS BND 145869561	210	17,643.77		17,643.77
1593	263200 188.47-1-95	Y	MEJT CORPORATION	ERIE STATION RD 14586	821	19,742.94		19,742.94
1594	263200 188.55-1-8		CAREY,MICHAEL S.	102 COUNTESS DR 145869436	210	2,996.21		2,996.21
1595	263200 189.03-1-17		CHAMPION,KIMBERLY L.	1241 MIDDLE RD 145439767	210	11,948.95		11,948.95
1596	263200 189.03-5-29		SMITH - ESTATE,DOUGLAS JR	52 MORIN CIR 145869455	210	44,554.37		44,554.37
1597	263200 189.09-1-45		MILLER,JOHN K. --ESTATE	89 YELLOWSTONE DR 145869706	210	13,344.26		13,344.26
1598	263200 189.13-1-57		BIALKOWSKI,RAYMOND --ESTATE	89 FALCON DR 145869618	210	12,455.77		12,455.77
1599	263200 189.13-2-58		VAIL,THOMAS JR	76 PRAIRIE TRL 145869763	210	7,960.51		7,960.51
1600	263200 202.02-2-29.119		HIGH,BRIAN D.	2 LONGTRAIL LN 14467	312	7,773.75		7,773.75
			RECORD COUNT	44				
				263200 SUB-TOTAL		503,147.92		503,147.92
1601	263400 047.18-1-53	Y	MADALENA,RONALD E.	150 TIMROD DR 14617	210	2,536.83		2,536.83
1602	263400 047.18-1-67		STIEBITZ,AARON V.	15 WELER DR 14617	210	7,235.15		7,235.15
1603	263400 047.19-1-52		GUADALUPE,AXEL	445 LAKE SHORE BLVD 14617	210	13,779.44		13,779.44
1604	263400 047.19-1-64		DEYNS,ANDREA R.	17 DEWEY AVE 14617	311	576.63		576.63
1605	263400 047.19-2-73		CIESLINSKI,LEONARD	50 DEWEY AVE 14617	311	1,822.27		1,822.27
1606	263400 047.19-5-67		PERRELL,ANTONINETTE	94 MONTAINE PARK 14617	210	15,876.10		15,876.10
1607	263400 047.64-1-30		YONKOSKI,JOHN	121 PARKVIEW TER 14617	210	12,919.89		12,919.89
1608	263400 047.65-1-24		CRIST,TIMOTHY	5100 ST PAUL BLVD 14617	210	1,156.72		1,156.72
1609	263400 047.65-1-90		SMITH,JOHN T.	44 BEACH TER 14617	210	393.87		393.87
1610	263400 047.74-1-7		HUGHES,JUSTIN M.	4 HARRISON TER 14617	210	8,643.95		8,643.95
1611	263400 061.06-3-10		HERSCHA,VICTORIA A.	EATON RD 14617	311	1,103.18		1,103.18
1612	263400 061.07-1-79.1		FLANIGEN,DENISE M.	4588 ST PAUL BLVD 14617	210	4,112.79		4,112.79
1613	263400 061.07-5-59		WILLIAMS,MICHAEL W.	95 CRESTFIELD DR 14617	210	8,402.96		8,402.96
1614	263400 061.08-2-30.3		REGAN REAL ESTATE, LLC	1163 LAKE SHORE BLVD 14617	311	2,525.58		2,525.58
1615	263400 061.14-5-82		WALSH,JAMES K.	48 NOWADAGA DR 14617	210	10,198.52		10,198.52
1616	263400 061.15-2-5		HYDE,MARK D.G.	37 WILDMERE RD 14617	210	23,938.08		23,938.08
1617	263400 061.15-2-50.1		BURGESS,DOUGLAS R.	OAKRIDGE DR 14617	311	242.83		242.83
1618	263400 061.15-3-42		O BRIEN,JAMES G.	251 CHARING RD 14617	210	11,962.05		11,962.05
1619	263400 061.15-4-6		HYDE,MARK D.G.	WILDMERE RD 14617	311	185.52		185.52

\*\*\* SUGGESTED LIST \*\*\*

SERIAL #	SWISCD	ACCOUNT NUMBER	LIEN	OWNER NAME	PROPERTY ADDRESS	PROP CLASS	TAXES OWING	LEGAL FEE	MINIMUM BID PROP.
1620	263400	061.19-1-24		MOMANO, LANA	47 KENMORE LN 14617	210	16,531.07		16,531.07
1621	263400	061.19-2-57		FLANIGEN, WINIFRED I.	698 LIST AVE 14617	210	5,183.34		5,183.34
1622	263400	062.15-2-33		KOGLER, KENNETH L.	264 MALLARD DR 14622	311	865.42		865.42
1623	263400	062.15-2-34		KOGLER, KENNETH L.	214 LYNN DR 14622	210	6,498.86		6,498.86
1624	263400	062.15-3-17		WEAVER, RUTH E.	285 LYNN DR 14622	311	3,617.01		3,617.01
1625	263400	062.15-3-2		WEAVER, RUTH E.	53 NIXON DR 14622	220	6,210.40		6,210.40
1626	263400	062.15-3-20		WILKE, DOUGLAS F.	264 LYNN DR 14622	210	13,789.98		13,789.98
1627	263400	062.15-4-68		LARSON, SETH	7 SEA VIEW AVE 14622	311	1,308.95		1,308.95
1628	263400	062.15-4-69		LARSON, SETH	3 SEA VIEW AVE 14622	311	2,103.89		2,103.89
1629	263400	062.15-6-77		LASHER, ROBERT III	35 KEATING DR 14622	210	1,295.90		1,295.90
1630	263400	062.19-3-38		ADAMS, LIANNE M.	40 POINT PLEASANT RD 14622	210	3,132.79		3,132.79
1631	263400	062.50-1-31		DEANE, MONICA	16 SCENIC VIEW DR 14622	210	14,314.64		14,314.64
1632	263400	062.50-1-7.16		MAGRO, DANIEL L.	LAKE BLUFF RD 14622	311	4,794.36		4,794.36
1633	263400	076.07-2-77		DIGREGORIO, DIANE	191 IMPERIAL CIR 14617	210	33,001.63		33,001.63
1634	263400	076.07-3-59		STOKE, JOYCE B.	388 COOPER RD 14617	210	8,960.20		8,960.20
1635	263400	076.07-3-79		WARNER, DAVID J. III	161 BILTMORE DR 14617	210	18,825.62		18,825.62
1636	263400	076.07-4-80		O BRIEN, TIMOTHY P.	44 DOVER RD 14617	210	15,671.46		15,671.46
1637	263400	076.09-2-37		MAZZA, LUCREZIA	33 LE GRAN RD 14617	210	13,620.36		13,620.36
1638	263400	076.09-2-41		SMITH, DEBORAH E.	7 LE GRAN RD 14617	210	9,928.63		9,928.63
1639	263400	076.10-2-38		CURTIS, JULIE A.	22 IDYLLWOOD LN 14617	210	14,780.57		14,780.57
1640	263400	076.10-2-81		SALISBURY, JACK	44 EASTBOURNE RD 14617	210	11,188.35		11,188.35
1641	263400	076.11-1-34./CLEA		CLEARWIRE US LLC	260 COOPER RD 14617	837	54,331.75		54,331.75
1642	263400	076.12-3-49		HANNA, WALTER J. III	244 KINGS HWY N 14617	210	12,080.64		12,080.64
1643	263400	076.13-1-37		WILKINS, MARIA K.	72 PARKSIDE CRES 14617	210	7,694.70		7,694.70
1644	263400	076.14-1-20		GARFIELD, JOANNE	102 CHARLTON RD 14617	210	954.91		954.91
1645	263400	076.14-4-16	Y	SEITZ, JOSEPH A.	101 CHIMAYO RD 14617	210	8,517.22		8,517.22
1646	263400	076.16-3-17		CASSERINO, DONALD J.	HARMONY LN 14622	311	101.56		101.56
1647	263400	076.17-5-72		MAZZA, ASSUNTA	156 BARRY RD 14617	210	13,209.45		13,209.45
1648	263400	076.18-4-67		FERNWOOD 2ND, LLC	172 BURWELL RD 14617	210	9,842.78		9,842.78
1649	263400	076.20-1-14		BENWITZ, GERALD M.	CORONADO DR 14617	311	1,613.87		1,613.87
1650	263400	076.20-4-4		MELNYK, RENATE B.	1974 PORTLAND AVE 14617	210	12,117.47		12,117.47
1651	263400	077.06-2-20		PORETTA, MARIA	42 FAIRLEA DR 14622	210	3,752.44		3,752.44
1652	263400	077.06-2-36		BOEFF, HAROLD C.	149 TAMARACK DR 14622	210	17,890.23		17,890.23
1653	263400	077.09-1-71		COFFEY, JOAN M.	37 MT MARCY DR 14622	210	18,775.42		18,775.42
1654	263400	077.09-2-1.121		BOHRER, GARY	SEWILLO HILLS DR 14622	311	10,516.33		10,516.33
1655	263400	077.10-2-87	Y	GIRARD, MARY	3526 CULVER RD 14622	210	6,477.56		6,477.56
1656	263400	077.11-2-14		PERRELL, ANTONINETTE	2683 TITUS AVE EXT 14622	210	13,779.24		13,779.24
1657	263400	077.14-2-8		SIMON, LINDSAY A.	3405 CULVER RD 14622	210	16,200.67		16,200.67
1658	263400	077.14-3-17.1		HUNT, DENNIS	2179 TITUS AVE 14622	210	18,325.15		18,325.15
1659	263400	077.14-4-57		BARNES, ROBERT T.	35 ORLAND RD 14622	210	8,396.62		8,396.62
1660	263400	077.15-2-31		ZARDZEWIALA, ARMANDA	384 ORLAND RD 14622	210	14,670.76		14,670.76
1661	263400	077.16-1-2.11	Y	RSM IRONDEQUOIT BAY	500 NEWPORT RD 14622	570	87,152.42		87,152.42
1662	263400	077.16-1-2.12	Y	RSM IRONDEQUOIT BAY	400 NEWPORT RD 14622	281	286,016.68		286,016.68
1663	263400	077.18-1-96		QUICK, JAMES A.	187 WALZER RD 14622	210	16,442.99		16,442.99
1664	263400	077.18-3-8		JONES, RITA L.	181 WORTHINGTON RD 14622	210	18,050.10		18,050.10
1665	263400	077.19-2-45	Y	BLOOMFIELD DEVELOPMENT IN	2493 E RIDGE RD 14622	483	13,618.02		13,618.02
1666	263400	077.20-1-39		ROCHESTER REDEVELOPMENT, LLC	1570 BAY SHORE BLVD 14622	311	26,419.28		26,419.28
1667	263400	077.20-2-22		CAMP, JENNIFER A.	178 SANDORIS CIR 14622	210	26,715.77		26,715.77
1668	263400	077.42-1-14		SATURNO, WILLIAM	476 SENECA RD 14622	311	451.73		451.73
1669	263400	091.06-2-31		TEMPLE, JASON E.	331 SIMPSON RD 14617	210	11,051.31		11,051.31
1670	263400	091.06-2-5		PAVONE, MICHAEL D.	361 BARRY RD 14617	210	20,038.08		20,038.08
1671	263400	091.07-1-17	Y	MARTINEZ, ANGELA	151 MILLER LN 14617	210	1,427.01		1,427.01
1672	263400	091.07-1-31		RAMOS, HILDA R.	120 STANRIDGE CT 14617	210	13,294.17		13,294.17



\*\*\* SUGGESTED LIST \*\*\*

SERIAL #	SWISCD	ACCOUNT NUMBER	LIEN	OWNER NAME	PROPERTY ADDRESS	PROP CLASS	TAXES OWING	LEGAL FEE	MINIMUM BID PROP.
1673	263400	091.07-1-54.2		TORRES, IRAIN	139 STANTON LN 14621	210	17,369.96		17,369.96
1674	263400	091.07-2-14		948 CARTER STREET INC	E RIDGE RD 14621	331	5,573.42		5,573.42
1675	263400	091.08-1-24	Y	WILLIAMS, TRACY L.	125 PAMDA DR 14617	210	14,684.90		14,684.90
1676	263400	091.10-1-8		HOLLYWOOD TRADERS LLC	535 E RIDGE RD 14621	484	7,879.17		7,879.17
1677	263400	091.12-1-2.1/CLEA		CLEARWIRE US LLC	PORTLAND AVENUE 14621	836	102,128.44		102,128.44
1678	263400	091.16-1-14		SALEH, AHLAM M.	139 SHELMO NT DR 14621	210	11,231.43		11,231.43
1679	263400	091.16-1-45		SUTHERLAND, JOSEPH J.	120 LEICESTERSHIRE RD 14621	210	6,703.29		6,703.29
1680	263400	092.05-1-53.1		BOHRER, GARY	30 DUBELBEISS LN 14622	449	48,101.57		48,101.57
1681	263400	092.09-3-10		LEN LIVING TRUST, JEN	1979 N GOODMAN ST 14609	210	10,909.87		10,909.87
1682	263400	092.09-3-5		SEMERARO, ANTHONY	515 N PARK DR 14609	210	10,475.26		10,475.26
1683	263400	092.09-3-8		GRIFFIN, DENNIS D.	1999 N GOODMAN ST 14609	210	34,757.39		34,757.39
1684	263400	092.10-3-8		HILLE, STEFANIE A.	892 WHITLOCK RD 14609	311	1,806.58		1,806.58
1685	263400	092.11-1-30		RUTA, PAMELA J.	1028 WHITLOCK RD 14609	210	13,113.09		13,113.09
1686	263400	092.11-2-53		PROKOPENKO, VALENTINO	75 KENNEDY CIR 14609	210	12,224.71		12,224.71
1687	263400	092.11-2-62		MITCHELL, THOMAS	262 KENNEDY CIR 14609	210	11,268.38		11,268.38
1688	263400	092.11-3-43		MITCHELL, THOMAS J.	183 AURAMAR DR 14609	210	5,588.58		5,588.58
1689	263400	092.11-3-63		PERKINS, JOSHUA D.	90 AURAMAR DR 14609	210	11,830.86		11,830.86
1690	263400	092.11-4-20		BANKER, BONNIE	1175 WHITLOCK RD 14609	210	16,640.60		16,640.60
1691	263400	092.13-1-16		RAJAPHOMU, KEOJNPAN	319 N PARK DR 14609	210	5,758.80		5,758.80
1692	263400	092.13-2-47		PORTER, TAYLOR	95 SPARTAN DR 14609	210	10,244.05		10,244.05
1693	263400	092.13-2-7		RIVER PINES HOLDINGS LLC	82 VINAL AVE 14609	311	510.48		510.48
1694	263400	092.14-2-5		CAIN, ALICE J.	398 BLEACKER RD 14609	210	8,671.61		8,671.61
1695	263400	092.14-4-1		TOPLINE AUTO REPAIR LLC	2265 NORTON ST 14609	483	4,380.97		4,380.97
1696	263400	092.15-1-1		BRYANT, WILBERT J.	32 ANDREA LN 14609	210	8,730.40		8,730.40
1697	263400	092.16-1-14		JOHNSON, TAYLOR MARIE	22 BLOM DR 14609	311	537.37		537.37
1698	263400	092.16-1-15		JOHNSON, TAYLOR MARIE	HELENDALE RD 14609	312	1,998.47		1,998.47
1699	263400	092.16-2-29		ROGERS, KATHLEEN M.	41 BELVIEW DR 14609	210	16,667.47		16,667.47
1700	263400	092.19-2-23		GUZMAN, CESAR EDUARDO	200 HIGH POINT TRL 14609	210	16,787.28		16,787.28
1701	263400	092.20-2-70		MIELE, JOAN E.	37 WILLOWEN DR 14609	210	4,621.58		4,621.58
1702	263400	092.37-1-1		BARTOSZEWICKI, AREK	12 TEAKWOOD DR 14609	483	13,287.72		13,287.72
1703	263400	092.37-2-56		UPTON PROPERTIES, LLC	319 BENNETT AVE 14609	311	8,281.46		8,281.46
1704	263400	092.45-2-15		ABARZUA, JOSEPH	138 CLARK AVE 14609	210	12,371.85		12,371.85
1705	263400	107.07-2-19		PODZOROVA, IRINA	19 HAVERFORD AVE 14609	210	3,896.56		3,896.56
1706	263400	107.07-5-3		ORGANIZATION CORP., COMMUNITY FIRST	229 EMPIRE BLVD 14609	483	14,820.16		14,820.16
1707	263400	107.07-6-31		CARLEY, REBECCA	61 VAYO ST 14609	210	10,648.65		10,648.65
1708	263400	107.10-2-1		TRUONG, VU	15 CULVER PKWY 14609	411	5,253.21		5,253.21
1709	263400	107.11-8-5		SIGUENZA, TEODORO X.	269 SPENCER RD 14609	210	13,724.96		13,724.96
1710	263400	107.11-9-30		ADAMS, PHILIP J.	130 SPENCER RD 14609	210	9,507.13		9,507.13
				RECORD COUNT	110				
					263400 SUB-TOTAL		1,616,149.80		1,616,149.80
1711	263601	228.08-2-20	Y	TICHENOR, PAUL S.	47 N MAIN ST 14472	482	23,205.29		23,205.29
1712	263601	228.16-3-1		DRISCOLL, SEAN S.	60 ONTARIO ST 14472	210	12,896.65		12,896.65
1713	263601	228.16-3-17		BAUM, HEATHER A.	178 ONTARIO ST 14472	210	22,324.52		22,324.52
1714	263601	229.09-1-37		RUDEMAN, FAWN R.	76 FAIRLEA RD 14472	210	7,427.69		7,427.69
				RECORD COUNT	4				
					263601 SUB-TOTAL		65,854.15		65,854.15
1715	263689	206.03-1-23		AGUILAR, JULIETA	20 WINDHAM HL 14506	210	63,642.93		63,642.93
1716	263689	215.01-1-32		AHMED, RACHELLE	3277 RUSH MENDON RD 14472	210	26,351.20		26,351.20
1717	263689	215.02-1-12.1		LONCZ, JOHN J.	FITTS MDN CTR RD 14472	312	3,666.59		3,666.59
1718	263689	215.03-1-19		WILMOT, SALLIE A.	4455 CLOVER ST 14472	210	64,762.77		64,762.77
1719	263689	222.03-1-20	Y	WALKER, LEESA	212 CHEESE FACTORY RD 14472	210	29,780.57		29,780.57

\*\*\* SUGGESTED LIST \*\*\*

SERIAL #	SWISCD ACCOUNT NUMBER	LIEN	OWNER NAME	PROPERTY ADDRESS	PROP CLASS	TAXES OWING	LEGAL FEE	MINIMUM BID	PROP.
1720	263689 222.03-1-21	Y	WALKER, LEESA	CHEESE FACTORY RD 14472	311	16,613.77		16,613.77	
1721	263689 223.02-1-8.111		COLT, KRISTEN R.	317 MENDON IONIA RD 14472	210	9,049.07		9,049.07	
			RECORD COUNT 7	263689 SUB-TOTAL		213,866.90		213,866.90	
1722	263801 086.12-2-18		PETTINARO, RITA	154 AMITY ST 14559	220	9,406.46		9,406.46	
1723	263801 086.20-5-25		BECOATS, CONNIE	40 HAWTHORNE DR 14559	210	9,660.38		9,660.38	
1724	263801 087.13-4-33		DEBOT, KENNETHA JO	260 S UNION ST 14559	210	13,563.70		13,563.70	
1725	263801 087.77-1-38		21 UNION HILL REALTY LLC	21 UNION HILL DR 14559	465	6,273.06		6,273.06	
			RECORD COUNT 4	263801 SUB-TOTAL		38,903.60		38,903.60	
1726	263889 085.02-1-48		CHILSON, ROIA S.	4308 CANAL RD 14559	210	15,143.49		15,143.49	
1727	263889 087.02-2-1		GENTLE, DONALD L.	189 OGDEN-PARMA TL RD 14559	210	15,731.10		15,731.10	
1728	263889 087.02-2-7		ROMANO, GINO J. JR	129 OGDEN-PARMA TL RD 14559	210	12,369.94		12,369.94	
1729	263889 087.06-2-41		EISENHAEUER, DIANNA	7 RENE DR 14559	210	10,956.27		10,956.27	
1730	263889 087.10-2-2		ADKINS, TIMMY J.	26 RIDGE MEADOWS DR 14559	210	14,078.55		14,078.55	
1731	263889 087.14-2-25.1		UNGER, KENNETH JR	2771 SPENCERPORT RD 14559	210	7,346.19		7,346.19	
1732	263889 100.04-1-30		BROWN, PAUL E. JR	568 CHAMBERS ST 14559	210	6,601.16		6,601.16	
1733	263889 100.04-2-1.11/SOLF		NY OGDEN I, LLC	760 WASHINGTON ST 14559	878	54.97		54.97	
1734	263889 114.04-2-2		KARABINAS, N D.	EULER RD 14428	322	1,022.57		1,022.57	
1735	263889 117.01-1-3.1		DELAROCHE, ROBERT C.	137 BROWER RD 14559	210	17,349.74		17,349.74	
1736	263889 117.04-1-32		MESITI, MICHELLE L.	25 SCENIC CIR 14624	210	9,373.81		9,373.81	
			RECORD COUNT 11	263889 SUB-TOTAL		110,027.79		110,027.79	
1737	264001 024.17-5-14		CAIOLA-HICKS, ALICIA	93 UNDERWOOD AVE 14468	210	21,133.42		21,133.42	
1738	264001 024.18-1-89		DEMCHOCK, JAMES M.	109 LITTLE TREE LN 14468	210	16,970.53		16,970.53	
1739	264001 024.18-2-54		MONTALBANO, JAMES M.	11 COOPER DR 14468	210	5,053.88		5,053.88	
1740	264001 032.06-4-2./200		LIOTTA, GARY	2B SALMON RUN 14468	210	6,462.29		6,462.29	
1741	264001 032.06-4-7./300		LOMBARDO, ANDREA S.	7C SALMON RUN 14468	210	2,952.08		2,952.08	
			RECORD COUNT 5	264001 SUB-TOTAL		52,572.20		52,572.20	
1742	264089 009.76-1-25		MEYER, MICHAEL C.	65 LAKE SIDE BLVD 14468	312	2,880.77		2,880.77	
1743	264089 016.01-2-18.2		ROBERTS, DAVID E.	342 MOUL RD 14468	210	11,507.22		11,507.22	
1744	264089 016.02-1-53		HAYWOOD, LAMONT	120 BENNETT RD 14468	210	3,934.49		3,934.49	
1745	264089 023.04-2-6.1		KNAUB, CAMERON	180 COLLAMER RD 14468	281	6,976.71		6,976.71	
1746	264089 024.01-1-20.1		BLACKBURN, BRIAN C. (ESTATE)	10 DUNBAR RD 14468	210	16,044.83		16,044.83	
1747	264089 032.04-1-12.2/SEF		NY PARMA I, LLC	146 BURRITT RD 14468	878	6,703.56		6,703.56	
1748	264089 042.01-2-30		CICIOTTI, LIVIO A.	1240 CLARKSON PARMA TL RD 14420	210	10,899.25		10,899.25	
1749	264089 043.01-1-32		GRANDE, MICHAEL P.	456-458 PARMA CENTER RD 14468	281	19,079.60		19,079.60	
1750	264089 056.01-2-25		MAYANCELA REMODELING INC	1127 PECK RD 14468	210	5,134.91		5,134.91	
1751	264089 056.01-2-32.11		RITCHIE, KURT	1025 PECK RD 14468	240	8,961.78		8,961.78	
1752	264089 057.02-3-37.2		BOWEN, JAMES D.	31 JOHNSDALE TER 14468	210	19,209.59		19,209.59	
1753	264089 057.03-1-11.001		KESSLER PROPERTIES, LLC	1635 HILTON PARMA CRS RD 14559	322	5,108.41		5,108.41	
1754	264089 070.04-2-20.1		GOSNELL-TRUST, JAMES W.	228 HINKLEYVILLE RD 14559	311	261.72		261.72	
1755	264089 071.01-1-12		GIAMBRONE, DAVID	5380 RIDGE RD 14559	230	17,660.96		17,660.96	
1756	264089 071.02-1-10.1		STORAGE OF WEST RIDGE LLC	5248 RIDGE RD 14559	442	59,796.82		59,796.82	
1757	264089 071.02-1-11		STORAGE OF WEST RIDGE LLC	5236 RIDGE RD 14559	484	18,122.83		18,122.83	
1758	264089 072.01-1-39		5058 ENTERPRISES	5058 RIDGE RD 14559	411	8,575.23		8,575.23	
1759	264089 072.02-2-20		CAPUANO, ANTHONY E.	4748 RIDGE RD 14559	210	3,977.12		3,977.12	
1760	264089 072.02-2-21		CAPUANO, ANTHONY E.	358 DEAN RD 14559	220	5,975.93		5,975.93	

\*\*\* SUGGESTED LIST \*\*\*

SERIAL #	SWISCD ACCOUNT NUMBER	LIEN	OWNER NAME	PROPERTY ADDRESS	PROP CLASS	TAXES OWING	LEGAL FEE	MINIMUM BID PROP.
1761	264089 072.03-2-16		SIRIANNI, ROSEANN	370 OGDEN PARMA TL RD 14559	210	9,026.45		9,026.45
1762	264089 072.04-2-7.005		COBOS, GINO R.	83 PEASE RD 14559	311	4,525.67		4,525.67
			RECORD COUNT 21	264089 SUB-TOTAL		244,363.85		244,363.85
1763	264200 093.14-1-4.15		LONG, DANIEL	14 BAY PARK 14580	210	8,395.20		8,395.20
1764	264200 093.15-2-52		BRYANT, MARY CATHERINE	1699 EMPIRE BLVD 14580	483	2,417.41		2,417.41
1765	264200 093.16-1-103		U.S. BANK TRUST, N.A	115 GUYGRACE LN 14580	210	257.80		257.80
1766	264200 093.19-1-54		CALCAGNO, MARK J.	522 PLANK RD 14580	210	3,466.75		3,466.75
1767	264200 094.01-2-9		LODICO, CHRISTIAN	18 JEWELBERRY DR 14580	210	843.80		843.80
1768	264200 094.02-1-41.111		OAKMONTE SINGLE FAMILY	1146 STATE RD 14580	311	516.26		516.26
1769	264200 094.03-3-9		KADYSH, MICHAEL	31 GRACE MARIE DR 14580	210	31,256.69		31,256.69
1770	264200 094.17-2-11		U.S. BANK TRUST, N.A.	23 HAWKES TRL 14580	210	167.30		167.30
1771	264200 095.01-1-18		LSF9 MASTER PARTICIPATION TRUST	20 ANGEAN DR 14580	210	132.58		132.58
1772	264200 095.03-1-14.105		KING, STEVEN	41 STABLEGATE DR 14580	210	41,520.54		41,520.54
1773	264200 095.03-1-40.004		BARTH, RONALD	1271 PLANK RD 14580	210	27,379.60		27,379.60
1774	264200 108.16-1-4		DAVIDSON, LARONI P.	1627 QUALTROUGH RD 14625	210	14,801.20		14,801.20
1775	264200 109.05-2-48		DEJESUS, REYNALDO	124 BEACON HILLS DR S 14526	311	58,933.27		58,933.27
1776	264200 123.08-2-11		BARTUS, KELLY	7 TREE BROOK DR 14625	210	16,684.89		16,684.89
1777	264200 123.19-1-26.12		ELLISON HEIGHTS HOA INC	1200-B PENFIELD RD 14625	311	3,161.10		3,161.10
1778	264200 124.15-1-60		MORNINGSTAR, GEORGE	15 TIMUS CIR 14526	210	141.41		141.41
1779	264200 124.16-2-2	Y	KEBEDE, KASAYE	106 JACKSON RD EXT 14526	210	13,920.15		13,920.15
1780	264200 124.17-1-14		BARBER, JEANNE B.	77 ARROWHEAD LN 14526	210	9,179.40		9,179.40
1781	264200 125.03-2-48		CLANCY, MICHAEL G.	11 MAPLEVIEW CIR 14526	210	10,762.12		10,762.12
1782	264200 139.08-1-47		FISCHER, ANNE M.	2032 PENFIELD RD 14526	210	6,535.69		6,535.69
1783	264200 140.01-1-23		SINANOVIC, REFIK	50 REDWOOD DR 14526	210	6,438.06		6,438.06
1784	264200 140.01-1-71.207		URBAEZ, LUISA	15 HUNTERS DR S 14450	210	15,268.78		15,268.78
1785	264200 140.01-8-13		JADEN FIORICA, BY HIS MOTHER	68 ASHLYN RISE 14450	210	4,886.74		4,886.74
1786	264200 140.02-1-50.1		GRAMBECK, DAWN W.	2433 PENFIELD RD 14526	240	18,230.56		18,230.56
1787	264200 140.09-1-23./77		CHILDERS, JASON	139 NEW WICKHAM DR 14526	210	12,035.88		12,035.88
			RECORD COUNT 25	264200 SUB-TOTAL		307,333.18		307,333.18
1788	264403 152.16-1-61		GREGGO, KATHRYN L.	125 CHURCH STREET WEST 14450	210	27,296.88		27,296.88
1789	264403 166.06-1-24		JONES, EUDOLPHIN	1173 TURK HILL RD 14450	210	17,837.79		17,837.79
			RECORD COUNT 2	264403 SUB-TOTAL		45,134.67		45,134.67
1790	264489 140.17-1-21		ALLEN (ESTATE OF), MAIA	34 WHEATSTONE CIR 14450	210	10,064.35		10,064.35
1791	264489 152.19-4-48		COPELAND, DONALD A.	24 LISAND DR 14450	210	7,093.57		7,093.57
1792	264489 153.06-1-14		NELSON, MARGARET ANN	1220 WHITNEY ROAD EAST 14450	210	5,159.38		5,159.38
1793	264489 153.18-1-32		GUNIO, DEIRDRE A.	90 PEBBLE HILL RD 14450	210	20,256.37		20,256.37
1794	264489 153.65-1-37		SANTINI, PAMELA M.	23 BELINDA CRES 14450	210	12,808.35		12,808.35
1795	264489 153.65-1-38		HOUCK, CYNTHIA J.	21 BELINDA CRES 14450	210	8,238.51		8,238.51
1796	264489 165.05-2-39		SWALBACH, GREGORY E.	10 SANTA DR 14534	210	17,536.27		17,536.27
1797	264489 165.12-2-29		CASEY (ESTATE OF), DONALD J.	80 COUNTRY CORNER LN 14450	210	19,718.20		19,718.20
1798	264489 165.20-2-15./4		BURGESS, WILLIAM R.	40 SWAN TRL 14450	210	1,796.79		1,796.79
1799	264489 166.09-2-17		PRIEST, ALAN W.	222 MOSELEY RD 14450	210	23,564.47		23,564.47
1800	264489 166.14-2-26		MC NIECE, PETER J.	36-38 HAVENWOOD HOLW 14450	220	9,578.79		9,578.79
1801	264489 166.20-2-11	Y	MARONIAN, ANDRE	6 SHAGBARK WAY 14450	210	778.10		778.10
1802	264489 167.03-1-2		CARNEY, ESTATE OF, JOHN	ALDRICH RD 14450	971	457.62		457.62
1803	264489 167.05-1-9.2		WARDEN-MEZA, PAULA	2 RED POST CRES 14450	210	5,830.31		5,830.31
1804	264489 167.09-1-10		MARTIN, CHANDRA	42 WHEATFIELD CIR 14450	210	459.14		459.14

\*\*\* SUGGESTED LIST \*\*\*

SERIAL #	SWISCD ACCOUNT NUMBER	LIEN	OWNER NAME	PROPERTY ADDRESS	PROP CLASS	TAXES OWING	LEGAL FEE	MINIMUM BID	PROP.
1805	264489 179.06-1-81		JORDON, KELLY	26 HUNTERS RUN 14534	210	11,559.22		11,559.22	
1806	264489 179.06-1-85	Y	WILKE, DOUGLAS F.	34 HUNTERS RUN 14534	210	10,998.92		10,998.92	
1807	264489 179.08-2-68		CRUPPI, GLORIA	21 BLACK WATCH TRL 14450	210	29,373.79		29,373.79	
1808	264489 181.03-1-41		SWEET, ISABELLE V.	399-403 VICTOR RD 14450	280	18,458.92		18,458.92	
1809	264489 193.01-1-29.21		NGUYEN, HUYEN	251 FISHERS RD 14534	210	44,423.58		44,423.58	
			RECORD COUNT 20	264489 SUB-TOTAL		258,154.65		258,154.65	
1810	264601 151.18-3-58	Y	ALLEN, YVONNE	43 MONROE AVE 14534	210	31,370.00		31,370.00	
1811	264601 164.05-1-8		HERZBRUN, YONATAN S.	9 COURTENAY CIR 14534	210	28,427.81		28,427.81	
1812	264601 164.07-1-90		BARTOS, ROMA	75 SOUTH ST 14534	210	14,873.24		14,873.24	
			RECORD COUNT 3	264601 SUB-TOTAL		74,671.05		74,671.05	
1813	264689 138.15-1-21.1		N&N REAL ESTATE HLDG ROCH LLC	727 LINDEN AVE 14625	330	36,376.81		36,376.81	
1814	264689 138.19-2-12		MILES, BRADLEY	3 COUNTRY CLUB RD 14445	210	7,345.02		7,345.02	
1815	264689 150.16-1-17		PATEL, HANSABEN N.	10 FALCONBRIDGE DR 14534	210	10,204.20		10,204.20	
1816	264689 151.15-2-32		COOPER, JAMES S.	40 WASHINGTON RD 14534	280	16,705.28		16,705.28	
1817	264689 151.17-1-13	Y	EAKIN, THOMAS	35 WOODLAND RD 14534	210	13,485.85		13,485.85	
1818	264689 163.02-1-1		ALLEN, DAVID J.	CLOVER ST 14534	314	304.70		304.70	
1819	264689 164.10-3-17		YATES, NANCY J.	30 HILLTOP DR 14534	210	25,020.28		25,020.28	
1820	264689 164.11-2-17		WILKIN, DANIEL S. JR	80 MITCHELL RD 14534	210	4,548.47		4,548.47	
1821	264689 164.11-2-18		WILKIN, DANIEL S. JR	EAST JEFFERSON RD 14534	311	2,453.03		2,453.03	
1822	264689 178.12-2-40		FOEHNER, GEORGE A.	10 GLADBROOK RD 14534	210	13,487.13		13,487.13	
1823	264689 192.03-2-5		CAFE, JUAN M.	530 CANFIELD RD 14534	320	11.91		11.91	
			RECORD COUNT 11	264689 SUB-TOTAL		129,942.68		129,942.68	
1824	264801 143.06-2-30		HOLLAND, PAULA	43 SPOTTS CIR 14428	210	11,142.83		11,142.83	
1825	264801 143.13-2-66		ADAMS, BRAD	73 S MAIN ST 14428	210	717.94		717.94	
			RECORD COUNT 2	264801 SUB-TOTAL		11,860.77		11,860.77	
1826	264889 144.01-1-45		BULLIS, KEVIN	660 BROMLEY RD 14428	240	10,551.71		10,551.71	
1827	264889 155.02-1-9		STEVEN JAMES ROOKER LVNG TR	253 SANFORD RD NORTH 14428	210	12,199.78		12,199.78	
1828	264889 170.03-1-9	Y	MCCARTHY, MICHELLE	24 BRIDGEMAN RD 14428	210	13,934.88		13,934.88	
1829	264889 171.01-1-6		WEIT, RICHARD J.	6160 CHILI RIGA CTR RD 14428	210	6,605.93		6,605.93	
			RECORD COUNT 4	264889 SUB-TOTAL		43,292.30		43,292.30	
1830	265000 202.02-1-14	Y	HEITZ, ROBERT	9 PINE TREE CIR 14543	210	10,180.62		10,180.62	
1831	265000 212.02-1-3.12		WIJAYAHARAN, NAVARATNAM	901 RUSH SCOTTSVILLE RD 14543	210	68,331.98		68,331.98	
1832	265000 213.02-1-24		RICHARDS, PAUL	2187 RUSH MENDON RD 14543	210	5,702.83		5,702.83	
1833	265000 213.04-1-15		MCCLOUD, DUSTIN	6509 RUSH LIMA RD 14472	210	30,772.47		30,772.47	
1834	265000 213.15-1-29		POPP, GEORGE R.	GENESEE ST 14543	311	540.51		540.51	
1835	265000 219.02-1-14		BARRETT, JOHN M.	520 RUSH W RUSH RD 14543	210	13,062.81		13,062.81	
1836	265000 219.02-1-50		TRAN, TUAN	8010 WEST HENRIETTA RD 14543	210	15,269.82		15,269.82	
			RECORD COUNT 7	265000 SUB-TOTAL		143,861.04		143,861.04	
1837	265201 068.20-2-4.1		F F CAPEN HOSE CO #4	MAIN ST 14420	662	119.67		119.67	
1838	265201 068.43-2-15		SYROCKI, ROBERT A.	28 KIMBERLIN DR 14420	210	10,301.58		10,301.58	
1839	265201 068.44-1-5		PELCO, JOHN ANTHONY	107 WEST AVE 14420	210	34,012.19		34,012.19	

\*\*\* SUGGESTED LIST \*\*\*

SERIAL #	SWISCD	ACCOUNT NUMBER	LIEN	OWNER NAME	PROPERTY ADDRESS	PROP CLASS	TAXES OWING	LEGAL FEE	MINIMUM BID PROP.
1840	265201	068.44-2-15.2	Y	MAIN STREET BROCKPORT, LLC	24 CLARK ST REAR 14420	330	497.74		497.74
1841	265201	068.44-2-16.1	Y	MAIN STREET, BROCKPORT, LLC	24 CLARK ST 14420	330	74,454.89		74,454.89
1842	265201	069.09-1-16		WILSON,HARRIS E.	220 EAST AVE 14420	210	4,223.68		4,223.68
1843	265201	069.10-1-9	Y	QUACKENBUSH,JAMES C.	28 GLENDALE RD 14420	210	12,277.75		12,277.75
1844	265201	069.13-5-12		JMT PROPERTIES INC	200 STATE ST 14420	710	8,158,032.55		8,158,032.55
1845	265201	069.13-5-20		PROVIDENCE HOME BUYERS, LLC	36 HIGH ST 14420	210	16,841.55		16,841.55
1846	265201	069.37-1-13		MOGENHAN,MICHAEL	65 LIBERTY ST 14420	210	8,376.48		8,376.48
1847	265201	069.37-1-4	Y	GIANNOCCARO, JOSEPH	52 EAST AVE 14420	210	15,003.76		15,003.76
				RECORD COUNT	11	265201	SUB-TOTAL		8,334,141.84
1848	265289	068.03-1-14.11		TARTAN PROPERTY, LLC	PERSISTENCE PATH 14420	330	16,382.95		16,382.95
1849	265289	068.03-1-14.12		TARTAN PROPERTY, LLC	REDMAN RD 14420	330	7,571.85		7,571.85
1850	265289	068.03-1-18.004	Y	TARTAN PROPERTY, LLC	ISLA WAY 14420	330	35,402.00		35,402.00
1851	265289	068.03-1-18.005	Y	TARTAN PROPERTY, LLC	ISLA WAY 14420	330	80,222.29		80,222.29
1852	265289	068.03-1-18.113		TARTAN PROPERTY, LLC	PERSISTENCE PATH 14420	330	12,756.46		12,756.46
1853	265289	069.04-1-21		CHURCH,RUSSELL S. III	4280/4282 SWEDEN WALKER RD 14420	220	8,170.39		8,170.39
1854	265289	083.02-1-14./B		HOPE LUTHERAN CHURCH	6605 FOURTH SECTION RD 14420	210	485.57		485.57
1855	265289	083.02-1-16.1		GENESEE MEDIA CORPORATION	6675 FOURTH SECTION RD 14420	515	25,248.17		25,248.17
1856	265289	083.08-1-1		A.D. GIRARDI ENTERPRISE, LLC	4578 LAKE RD 14420	433	16,291.17		16,291.17
1857	265289	083.08-3-27.1	Y	RIBBLE,BRUCE A.	4626 LAKE RD 14420	484	104,064.11		104,064.11
1858	265289	084.01-1-19.145		AK BROCKPORT, INC.	OWENS RD 14420	330	4,745.59		4,745.59
1859	265289	084.02-2-19		AMBROSE,JOYCE D.	5523 BROCKPORT SPENCERPORT RD 1442	210	5,657.21		5,657.21
1860	265289	084.04-1-35		PALMA,WILLIAM	2322 COLBY ST 14420	330	2,030.45		2,030.45
1861	265289	085.03-1-1.1		NICHOLS,SHERRI	1019 GALLUP RD 14559	210	6,048.11		6,048.11
1862	265289	099.03-1-5		GEARING,CHARLES	SWAMP RD 14420	323	704.24		704.24
1863	265289	114.01-1-71		FALLS,NICHOLAS	LAKE RD 14420	314	4,510.84		4,510.84
1864	265289	129.02-1-1.1		WHITE,CHARLES W.	913 REED RD 14428	280	18,127.74		18,127.74
				RECORD COUNT	17	265289	SUB-TOTAL		348,419.14
1865	265401	080.05-1-14		GIBBONS,BRANDON	55 ORCHARD ST 14580	210	18,250.62		18,250.62
1866	265401	080.05-1-43.2		PLATINUM PROPERTY DEV LLC	150 ORCHARD ST 14580	482	1,935.53		1,935.53
				RECORD COUNT	2	265401	SUB-TOTAL		20,186.15
1867	265489	037.03-1-33.1	Y	STERN,DAVID S.	1822 LAKE RD 14580	210	55,210.00		55,210.00
1868	265489	037.03-1-54		ABERCROMBIE,BRIANNE	1819 LAKE RD 14580	210	7,582.35		7,582.35
1869	265489	048.19-2-6	Y	FAGUNDO-NEYRA,JOSE	452 FOREST DR 14580	210	15,902.88		15,902.88
1870	265489	050.02-1-48.1	Y	HTI WOOD PRODUCTS INC	178 PHILLIPS RD 14580	483	1,622.38		1,622.38
1871	265489	051.03-1-47.111		MARINO,MARK	468 BASKET RD 14580	210	3,982.57		3,982.57
1872	265489	063.07-2-47		MILLER,THOMAS M.	528 WAHLMONT DR 14580	210	113.50		113.50
1873	265489	063.09-1-28		STEINHOFF, JOHN	262 LAKE RD 14580	311	59.25		59.25
1874	265489	063.09-1-78.112		D'AMICO,MICHAEL	112 LAKE RD 14580	210	14,830.77		14,830.77
1875	265489	063.11-4-19	Y	KUBASIEWICZ,TERESA	521 MARQUART DR 14580	210	17,414.43		17,414.43
1876	265489	063.11-4-25		SEHM,PATRICIA	520 APPLE ORCHARD LN 14580	210	13,469.38		13,469.38
1877	265489	063.14-1-79		WHITE,ANNE P.	264 SHOREWOOD DR 14580	210	645.86		645.86
1878	265489	063.18-3-65		BARTLETT,DAVID C.	308 PRINCETON RD 14580	210	7,983.90		7,983.90
1879	265489	063.20-1-20.1		SCOTT,JOHNATHON	751 GRAVEL RD 14580	210	20,604.35		20,604.35
1880	265489	064.08-2-47		FEITH,HAROLD J.	1064 SHOEMAKER RD 14580	210	8,473.92		8,473.92
1881	265489	064.17-2-73		CHMIL,HELEN	776 MIDDLEBURY RD 14580	210	11,958.87		11,958.87
1882	265489	065.01-2-65		SERBETCI,MEHMET	591 MORNING GLORY DR 14580	210	3,057.95		3,057.95
1883	265489	066.03-1-44		4199 WEST HENRIETTA ROAD LLC	COUNTY LINE RD 14519	311	2,128.49		2,128.49

\* \* \* S U G G E S T E D L I S T \* \* \*

SERIAL #	SWISCD ACCOUNT NUMBER	LIEN	OWNER NAME	PROPERTY ADDRESS	PROP CLASS	TAXES OWING	LEGAL FEE	MINIMUM BID PROP.
1884	265489 066.03-1-45		4199 WEST HENRIETTA ROAD LLC	COUNTY LINE RD 14519	312	9,976.18		9,976.18
1885	265489 066.03-1-47		4199 WEST HENRIETTA ROAD LLC	751 COUNTY LINE RD 14519	311	1,286.21		1,286.21
1886	265489 078.06-1-26		ENGEL,RICHARD A.	795 DEWITT RD 14580	210	13,434.78		13,434.78
1887	265489 078.09-1-46		SYRACUSA,STEPHEN	SUNSET BLVD 14580	311	276.27		276.27
1888	265489 078.09-1-47		SYRACUSA,STEPHEN	MOHAWK DR 14580	311	85.47		85.47
1889	265489 078.09-1-48		SYRACUSA,STEPHEN	MOHAWK DR 14580	311	63.03		63.03
1890	265489 078.09-1-49		SYRACUSA,STEPHEN	MOHAWK DR 14580	311	185.94		185.94
1891	265489 078.12-1-6		LANCY,PETER	670 REGINA DR 14580	210	10,921.88		10,921.88
1892	265489 078.14-1-10		MCLENDON,ALLEN	943 BAY RD 14580	210	7,967.57		7,967.57
1893	265489 078.14-1-27		LAUREL M FOOTE IRR TRUST U/A	424 MARSDALE CT 14580	215	18,575.76		18,575.76
1894	265489 078.15-1-5.1		KOMOROSKI,TRISTAN	970 MAPLE DR 14580	210	10,244.18		10,244.18
1895	265489 078.20-1-11		RIDGEPOINTE DR 1 CORP	600 RIDGE RD 14580	483	147,155.76		147,155.76
1896	265489 079.06-1-14	Y	DESARIO,JOSEPH A.	869 INDEPENDENCE DR 14580	210	11,385.76		11,385.76
1897	265489 079.09-1-37.11		KUNZ,JAMES R.	959 FIVE MILE LINE RD 14580	241	25,019.85		25,019.85
1898	265489 079.14-1-14.1		CARLSON,HELEN M.	1001 FIVE MILE LINE RD 14580	210	8,352.57		8,352.57
1899	265489 079.14-1-23		REMMEL,MARY	1004 FIVE MILE LINE RD 14580	210	15,154.57		15,154.57
1900	265489 079.18-1-10	Y	BARTH,RONALD W.	RIDGE RD 14580	449	27,621.74		27,621.74
1901	265489 081.01-2-96		EASTWOOD ESTATES LLC	HALESWORTH LN 14519	311	654.46		654.46
1902	265489 081.01-2-97		EASTWOOD ESTATES LLC	HALESWORTH LN 14519	311	684.63		684.63
1903	265489 094.07-1-3./215		PATRICK,DAWN W.	215 SOUTH ESTATE DR 14580	210	711.62		711.62
			RECORD COUNT	37	265489	SUB-TOTAL	494,799.08	494,799.08
1904	265601 186.20-1-8		INNOVATIVE PROPERTIES,VENTURA, LLC	NORTH RD 14546	311	437.69		437.69
1905	265601 187.17-1-7		DAVIS,DONNA J.	756 NORTH RD 14546	210	349.85		349.85
1906	265601 187.17-2-33		RUMIANO,MARK LYNN	16 EAST GRENADIER RD 14546	210	9,305.95		9,305.95
1907	265601 187.18-2-48		BRESE-GARELICK,PAUL	26 WHELDON ST 14546	210	8,227.06		8,227.06
1908	265601 200.06-1-38		CUSHMAN,WALTER J.	27 ROCHESTER ST 14546	210	15,813.35		15,813.35
1909	265601 200.09-1-50		WEAVER,TYLERE	64 MAIN ST 14546	210	2,374.04		2,374.04
			RECORD COUNT	6	265601	SUB-TOTAL	36,507.94	36,507.94
1910	265689 187.03-1-25		DAVIS,DONNA J.	NORTH RD 14546	312	132.13		132.13
1911	265689 199.03-1-18		ESPOSITO,CHRISTINA LADUE	944 SCOTTSVILLE MUMFORD 14546	312	2,408.81		2,408.81
1912	265689 200.03-1-13.114		AGREZ,MATIJA	4560 RIVER RD 14546	120	1,561.87		1,561.87
1913	265689 208.12-1-32		UNDERWOOD,SHANE A.	762 STATE ST 14511	210	8,033.25		8,033.25
1914	265689 208.15-1-53		REED,ROBERT	98 SMITH ST 14511	210	4,323.51		4,323.51
1915	265689 208.16-1-60		HODGES,KRISTOFER P.	28 DAKIN ST 14511	210	1,204.49		1,204.49
			RECORD COUNT	6	265689	SUB-TOTAL	17,664.06	17,664.06
1916	265801 138.83-1-17		JESINGER,JOHN H.	9 POMANDER WALK 14445	210	4,238.23		4,238.23
1917	265801 138.83-3-13		MC CURDY,SCOTT A.	605 MC KINLEY ST 14445	210	27,232.72		27,232.72
1918	265801 138.84-1-41		POWELL,WANDA K.	301 WEST ELM ST 14445	210	10,166.95		10,166.95
1919	265801 139.77-2-46		ER CONVENIENCE, INC.	119 WEST COMMERCIAL ST 14445	481	50,132.15		50,132.15
1920	265801 139.77-4-1		LJ COOPER ENTERPRISES LLC	130 DESPATCH DR 14445	710	36,243.20		36,243.20
1921	265801 139.77-4-17		MORABITO,KEVIN A.	109 WEST CHESTNUT ST 14445	230	14,749.75		14,749.75
1922	265801 139.78-1-60	Y	ROCH INVEST FUND V LLC	107 MADISON ST 14445	210	44,865.69		44,865.69
1923	265801 151.26-1-3		SHAW,ROBERT K.	908 ROOSEVELT RD 14445	210	3,327.64		3,327.64
1924	265801 151.27-2-57		TEJEDA,LUIS A.	31 DELLWOOD DR 14445	210	28,884.12		28,884.12
1925	265801 151.28-2-12		BUNDSCHUH,JAMES C	228 WEST SPRUCE ST 14445	311	2,028.98		2,028.98
1926	265801 152.21-1-26		LANE,HAROLD V.	119 WEST AVE 14445	210	481.26		481.26
1927	265801 152.21-1-55		CHAMBA HOLDINGS, LLC	501 MAIN ST 14445	486	46,404.29		46,404.29

\* \* \* S U G G E S T E D L I S T \* \* \*

SERIAL #	SWISCD ACCOUNT NUMBER	LIEN	OWNER NAME	PROPERTY ADDRESS	PROP CLASS	TAXES OWING	LEGAL FEE	MINIMUM BID	PROP.
1928	265801 152.22-1-48		ALLEN,STEPHENIA	236 EAST COMMERCIAL ST 14445	210	27,124.68		27,124.68	
1929	265801 152.30-1-24	Y	MAGNER, JOSEPH R.	314 CEDAR PL 14445	311	58,513.99		58,513.99	
1930	265801 152.30-1-65		O'LENA, MICHAEL D.	226 EAST FILBERT ST 14445	210	2,239.50		2,239.50	
1931	265801 152.37-1-6		CLAWSON, PATRICIA	1004 MAIN ST 14445	210	18,567.62		18,567.62	
			RECORD COUNT	16		265801 SUB-TOTAL		375,200.77	
			RECORD COUNT	1931		GRAND TOTAL		2,088,820.52	



ATTACHMENTS:

Description File Name

▣ Referral R24-0078.pdf





*Office of the County Executive*

Monroe County, New York

**Adam J. Bello**  
*County Executive*

<b>OFFICIAL FILE COPY</b>
No. <u>240978</u>
Not to be removed from the Office of the Legislature Of Monroe County
<b>Committee Assignment</b>
<b>WAYS &amp; MEANS -L</b>

February 9, 2024

To The Honorable  
Monroe County Legislature  
407 County Office Building  
Rochester, New York 14614

Subject: Erroneous Assessments - Corrections and Cancellations

Honorable Legislators:

I recommend that Your Honorable Body approve the corrections and cancellations of certain Monroe County taxes in the Towns of Chili, Greece, Mendon, Penfield, and the City of Rochester as per the attached list prepared by the Department of Finance, Real Property Tax Services.

The corrections and cancellations are requested because of clerical errors as described by statute.

**The specific legislative action required is approval of the taxpayers' applications.**

No additional net County support is required in the current Monroe County budget.

I recommend that this matter be referred to the appropriate committee(s) for favorable action by Your Honorable Body.

Sincerely,

Adam J. Bello  
Monroe County Executive

Listed below is pertinent information from applications for corrected tax roll. Real Property Tax Service Agency has the original applications and support material available for review if needed. The Real Property Tax Director is recommending the correction and cancellation of certain Monroe County taxes because the same are erroneous.

The tax account hereinafter set forth lists the tax account number, applicant owner, property location, tax year(s), amount of taxes currently due, amount of corrected taxes, amount of taxes to be cancelled and the reason for their correction.

**Town of Chili: Tax Account No. 144.02-2-2.2, COMIDA 3453 Union St LLC, 3453 Union St., North Chili, NY 14514. Property Location: 3453 Union St. Tax Year: 2024 Amount of Taxes Currently Due: \$487,586.49. Amount of Corrected Taxes Due: \$32,377.81. Amount of Taxes to be Cancelled: \$455,208.68.** Due to a clerical error, the school taxes were relieved incorrectly to the 2024 tax bill. This error resulted in an incorrect charge to the 2024 Town/County tax bill.

**Town of Greece: Tax Account No. 060.67-3-2, Nazareno Iglesia Evangelica, 99 Stonewood Ave., Rochester, NY 14616. Property Location: 872 Bennington Dr. Tax Year: 2024 Amount of Taxes Currently Due: \$4,641.06. Amount of Corrected Taxes Due: \$107.56. Amount of Taxes to be Cancelled: \$4,533.50.** Due to a clerical error, the Clergy exemption was not added to the parcel in a timely manner. The parcel is wholly exempt. This error resulted in an incorrect 2024 Town/County tax bill.

**Town of Mendon: Tax Account No. 224.01-1-18, Timothy & Joy Pender, 38 Partridge HL, Honeoye Falls, NY 14472. Property Location: 38 Partridge HL Tax Year: 2024 Amount of Taxes Currently Due: \$6,298.32. Amount of Corrected Taxes Due: \$3,307.78. Amount of Taxes to be Cancelled: \$2,990.54.** Due to a clerical error, the incorrect ownership, inventory and assessment was added to the 2023 roll year. The property record card has been updated with the correct assessment information. This error resulted in an incorrect 2024 Town/County tax bill.

**Town of Penfield: Tax Account No. 094.02-1-41.2, Mary Cariola Children's Center, INC., 1000 Elmwood Ave. Ste. 100. Property Location: 1160 State Rd. Tax Year: 2024 Amount of Taxes Currently Due: \$47,122.74. Amount of Corrected Taxes Due: \$1,063.74. Amount of Taxes to be Cancelled: \$46,059.00.** Due to a clerical error, the incorrect sewer charges were added to this parcel in error. The property does not have any sewer connection with the town. This error resulted in an incorrect 2024 Town/County tax bill.

**City of Rochester: Tax Account No. 106.72-1-15.005, Timothy Bayer, 3685 East Ave., Rochester, NY 14618. Property Location: 270-274 North St. Tax Year: 2024 Amount of Taxes Currently Due: \$7,407.94. Amount of Corrected Taxes Due: \$832.69. Amount of Taxes to be cancelled: \$6,575.25.** Due to a clerical error, the incorrect water meter usage was added to this parcel incorrectly. This error resulted in an incorrect 2024 Town/County tax bill.

By Legislators \_\_\_\_\_ and \_\_\_\_\_

Intro. No.  
RESOLUTION NO. \_\_\_\_ OF 2024

**DIRECTING CORRECTION, CANCELLATION AND LEVY OF CERTAIN MONROE COUNTY TAXES IN THE TOWNS OF CHILI, GREECE, MENDON, PENFIELD AND THE CITY OF ROCHESTER.**

BE IT RESOLVED BY THE LEGISLATURE OF THE COUNTY OF MONROE, as follows:

Section 1. The Director of Finance - Chief Financial Officer is hereby authorized to cancel certain Monroe County taxes as set forth and levied against the following properties:

<u>Town/Village</u>	<u>Tax Account #</u>	<u>Year</u>	<u>Amount Currently Due</u>	<u>Amount of Corrected Tax</u>	<u>Amount of Taxes To Be Cancelled</u>
Town of Chili	144.02-2-2.2	2024	\$487,586.49	\$32,377.81	\$455,208.68
Town of Greece	060.67-3-2	2024	\$4,641.06	\$107.56	\$4,533.50
Town of Mendon	224.01-1-18	2024	\$6,298.32	\$3,307.78	\$2,990.54
Town of Penfield	094.02-1-41.2	2024	\$47,122.74	\$1,063.74	\$46,059.00
City of Rochester	106.72-1-15.005	2024	\$7,407.94	\$832.69	\$6,575.25

Following are the assessed owners:

<u>Tax Account Number</u>	<u>Name and Mailing Address</u>
144.02-2-2.2	COMIDA LEASE 3453 Union St LLC 3453 Union St North Chili, NY 14514
060.67-3-2	Nazareno Iglesia Evangelica 99 Stonewood Ave Rochester, NY 14616
224.01-1-18	Timothy & Joy Pender 38 Partridge HL Honeoye Falls, NY 14472
106.72-1-15.005	Timothy Bayer 3685 East Ave Rochester, NY 14618
094.02-1-41.2	Mary Cariola Children's Center, INC 1000 Elmwood Ave Ste 100 Rochester, NY 14620

Section 2. The Controller is hereby authorized to draw an order on the Director of Finance - Chief Financial Officer payable from the Erroneous Assessment Account for the sum of \$515,366.97.

Section 3. The Director of Finance - Chief Financial Officer is authorized to levy the following amount against the following accounts:

Monroe County	\$2,355.51
County Services	\$214.98
Town of Greece	\$515.79
Town of Mendon	\$767.75
Churchville Chili School Taxes	\$455,208.68
Greece School Taxes	\$2,276.03
Barnard Fire District	\$661.84
Mendon Fire District	\$366.90
Greece Town Light	\$38.39
Pure Water O/M Gallon	\$6,575.25
Penfield Sewer O&M	\$46,059.00
Exemption Removal	\$326.85
	\$515,366.97

Section 4. The Application for Corrected Real Property Tax, and duplicate copy thereof, for the tax account number set forth in Section 1 hereof is marked approved, and the correct extension of taxes in the amount set forth in Section 1 hereof is entered on each such application and duplicate copy thereof.

Section 5. It is hereby ordered that the corrected taxes for said tax account number is in the amount set forth in Section 1 hereof, and the officer having jurisdiction of the tax roll is hereby directed to so correct such roll.

Section 6. The Director of Real Property Tax Services is hereby authorized to transmit immediately to the officer having jurisdiction of the tax roll a certified copy of this resolution and the original of each application that has been marked approved, and also to mail to the applicants a notice of approval for each application that has been marked approved.

Section 7. This resolution shall take effect in accordance with Section C2-7 of the Monroe County Charter.

Ways and Means Committee; February 26, 2024 - CV:

File No.

ADOPTION: DATE: \_\_\_\_\_

VOTE: \_\_\_\_\_

ACTION BY THE COUNTY EXECUTIVE:

APPROVED: \_\_\_\_\_ VETOED: \_\_\_\_\_

SIGNATURE: \_\_\_\_\_ DATED: \_\_\_\_\_ EFFECTIVE DATE OF RESOLUTION \_\_\_\_\_



ATTACHMENTS:

Description File Name

▣ Referral R24-0079.pdf

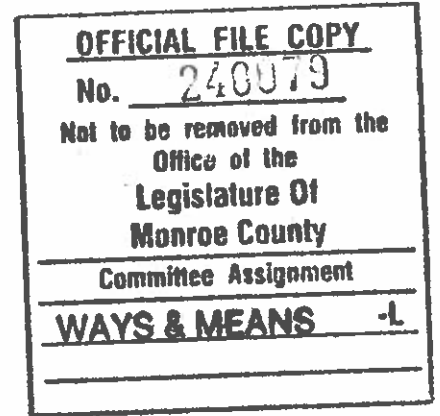


Office of the County Executive

Monroe County, New York

Adam J. Bello
County Executive

February 9, 2024



To The Honorable
Monroe County Legislature
407 County Office Building
Rochester, New York 14614

Subject: Authorize the Acquisition of Easements in Real Property for the East River Road Rehabilitation Project in the Town of Henrietta

Honorable Legislators:

I recommend that Your Honorable Body authorize the acquisition of easements for the East River Road Rehabilitation Project in the Town of Henrietta from the property owners described as follows:

Table with 3 columns: Parcel, Owner, Amount. Contains details for Maps 53, 54, 55, 56, and 57, listing parcel descriptions, owner names, and amounts.

Map 58 Parcel 1 PE 2,023 sf 4000 East River Road T.A. # 174.01-2-58.1 Town of Henrietta	20 Fairwood Drive Associates LLC 20 Fairwood Drive Rochester, NY 14623	\$3,350
Map 59 Parcel 1 PE 2,306 sf 125 Lucius Gordon Drive T.A. # 174.02-1-40 Town of Henrietta	Rochester Institute of Technology 7 Lomb Memorial Drive Rochester, NY 14623	\$875
Map 60 Parcel 1 PE 744 sf 15 Oak Mills Crossing T.A. # 160.19-1-31 Town of Henrietta	David S. Taylor Paula M. Taylor 15 Oak Mills Crossing West Henrietta, NY 14586	\$1,175
Map 61 Parcel 1 PE 2,226 sf 3 Cape Henry Trail T.A. # 160.19-1-27.1 Town of Henrietta	Mohammed Fatlee 3 Cape Henry Trail West Henrietta, NY 14586	\$3,525
Map 62 Parcel 1 PE 1,528 sf 4 Cape Henry Trail T.A. # 160.19-1-26 Town of Henrietta	Atlas Contractors LLC 1900 Empire Blvd, Suite 225 Webster, NY 14580	\$2,425
Map 63 Parcel 1 PE 4,113 sf 3447 East River Road T.A. # 160.04-1-23.1 Town of Henrietta	Cobblestone Housing LLC 460 White Spruce Blvd Rochester, NY 14623	\$2,000
Map 64 Parcel 1 PE 1,524 sf 3399 East River Road T.A. # 160.15-2-48 Town of Henrietta	Patricia Wells Rose 16300 Argent Court Bowie, MD 20716	\$3,500
Map 65 Parcel 1 PE 1,513 sf 3389 East River Road T.A. # 160.15-2-47 Town of Henrietta	James Nelson 50 2nd Avenue North Tonawanda, NY 14120	\$1,225
Map 66 Parcel 1 PE 200 sf Parcel 2 PE 2,321 sf Bailey Road T.A. # 160.04-1-7.1 Town of Henrietta	Rochester Institute of Technology 7 Lomb Memorial Drive Rochester, NY 14623	\$650

Map 67 Parcel 1 PE 201 sf 9 – 11 River Meadow Drive T.A. # 160.15-2-23.1 Town of Henrietta	Scott Haas 99 Monroe Street Honeoye Falls, NY 14472	\$425
Map 68 Parcel 1 PE 303 sf 3265 East River Road T.A. # 160.15-1-53 Town of Henrietta	Abdul Mohammad 3257 East River Road Rochester, NY 14623	\$825
Map 69 Parcel 1 PE 750 sf 3257 East River Road T.A. # 160.15-1-52 Town of Henrietta	Abdul H. Mohammad 3257 East River Road Rochester, NY 14623	\$15,025
Map 70 Parcel 1 PE 750 sf 3249 East River Road T.A. # 160.15-1-51 Town of Henrietta	Elizabeth A. Worth-Curtiss 3249 East River Road Rochester, NY 14623	\$4,525
Map 71 Parcel 1 PE 3,315 sf 4545 East River Road T.A. # 174.03-2-1.125 Town of Henrietta	Riverwood Tech Campus LLC 205 St. Paul Street, Suite 200 Rochester, NY 14604	\$3,200

**The specific legislative action required is** to authorize the County Executive, or his designee, to acquire the referenced easements and execute all documents necessary for the East River Road Rehabilitation Project at the tax identification numbers identified above, in the Town of Henrietta by contract and/or the Eminent Domain Procedure Law, along with any amendments for unanticipated damages, within the total capital fund(s) appropriation.

The provisions of the New York State Environmental Quality Review Act shall be complied with prior to Your Honorable Body undertaking, funding, or approving the action requested in this referral.

Funding for these acquisitions, consistent with authorized uses, is included in capital fund 1988 and any capital fund(s) created for the same intended purpose. No additional net County support is required in the current Monroe County budget.

The records in the Office of the Monroe County Treasury have indicated that the individual property owner(s) listed above do not owe any delinquent Monroe County property taxes.

I recommend that this matter be referred to the appropriate committee(s) for favorable action by Your Honorable Body.

Sincerely,  


Adam J. Bello  
Monroe County Executive





ATTACHMENTS:

Description File Name

▣ Referral R24-0080.pdf



# Office of the County Executive

Monroe County, New York

**Adam J. Bello**  
*County Executive*

February 9, 2024

<b>OFFICIAL FILE COPY</b>
No. <u>240080</u>
Not to be removed from the Office of the Legislature Of Monroe County
Committee Assignment
<b>WAYS &amp; MEANS -L</b>

To The Honorable  
Monroe County Legislature  
407 County Office Building  
Rochester, New York 14614

**Subject:** Amend the 2024 Capital Budget to Increase Funding for the Project “ERP System Replacement,” Authorize an Interfund Transfer, Authorize Contracts for Licensing Enterprise Resource Planning and Component System Software and Related Project Management and Implementation Services

Honorable Legislators:

I recommend that Your Honorable Body amend the 2024 Capital Budget to increase funding for the project entitled “ERP System Replacement” in the amount of \$1,550,000, authorize an interfund transfer of \$1,550,000, and authorize contracts for licensing Enterprise Resource Planning (ERP) and component system software and related project management and implementation services, in an aggregate amount not to exceed \$11,050,000 as detailed in Attachment A.

In August 2021 Monroe County issued a Request for Proposal (RFP) for ERP Analysis Project Services seeking assistance with (1) drafting an RFP to acquire a new ERP system, (2) the review and evaluation of ERP proposals received, and (3) to provide implementation support services, including project management and change management, once a new system is selected. Pursuant to Resolution 531 of 2021, the County contracted with Averro, LLC for the first two requested services, and now seeks to enter into a separate contract for the third requested service – implementation support.

With the above referenced assistance of Averro, LLC, Monroe County issued its RFP for a replacement ERP system in October 2022. Staff from several administrative and operating departments evaluated and scored ten responses, participated in system demonstrations, and ultimately selected Avaap U.S.A LLC / Workday as an appropriate replacement ERP system, plus several third-party component systems with which Workday has integration agreements.

Upon the selection of Avaap U.S.A. LLC / Workday, the County requests authorization to acquire the necessary software licensing agreements and related implementation services, as detailed in Attachment A, to appropriately configure Workday and its third-party component systems for County use. These contracts will also include technical business analysis services for data migration from SAP, accessible archived data for historical information that will not migrate, connectivity solutions for other existing systems that will continue to operate outside of the ERP environment, requisite employee training prior to full system production, and provide time-limited post-production support.

The adopted 2024 operating budget of the Department of Information Services included \$1,550,000 for new ERP system licensing. However, licensing fees incurred during the period of system configuration and implementation would be more appropriately reflected as a cost of the capital project. Therefore we are requesting an interfund transfer to aggregate the total project’s implementation cost into one fund.

Upon successful contract negotiations, the project is anticipated to commence August 1, 2024 and take eighteen to twenty-four months to fully implement.

**The specific legislative actions required are:**

1. Amend the 2024 Capital Budget to increase funding for the project entitled "ERP System Replacement," in the amount of \$1,550,000 for a total authorization of \$11,050,000.
2. Authorize an interfund transfer in the amount of \$1,550,000 from the Department of Information Services, internal services fund 9020, to capital fund 2078, ERP System Replacement.
3. Authorize the County Executive, or his designee, to execute contracts, and any amendments thereto, for licensing ERP and component system software and related project management and implementation services, as detailed in Attachment A, in an aggregate amount not to exceed \$11,050,000.

This is action is a Type II Action pursuant to 6 NYCRR §617.5(c)(26) ("routine or continuing agency administration and management, not including new programs or major reordering of priorities that may affect the environment") and is not subject to further review under the State Environmental Quality Review Act.

Funding for this project, consistent with authorized uses, will be included in capital fund 2078 once the interfund transfer is approved, and any other capital fund(s) created for the same intended purpose. No additional net County support is required in the current Monroe County budget.

The records in the office of the Monroe County Treasury have indicated that neither Avaap U.S.A. LLC, nor any of their principal officers, owe any delinquent Monroe County property taxes. The principal officers of the firm are:

Dhiraj Shah, Founder and Executive Chairman  
Steve Csuka, CEO

I recommend that this matter be referred to the appropriate committee(s) for favorable action by Your Honorable Body.

Sincerely,  


Adam J. Bello  
Monroe County Executive

AJB:db

ATTACHMENT A

Project Management and Implementation Services

*(aggregate estimated cost is \$7.65M)*

Avero, LLC  
512 W. Broadway Avenue  
Maryville, TN 37801

Avaap U.S.A. LLC  
1400 Goodale Blvd, Suite 100  
Columbus, OH 43212

ERP and Component Software Licensing and Implementation Services

*(aggregate estimated cost is \$3.40M)*

Workday (Workday, Inc.) – ERP system

CityWorks (Azteca Systems, LLC, a Trimble Company) – work orders

Timmons Group

Can/Am Teller (Can/Am Technologies, Inc.) – cashiering

Sherpa Budgeting Solution (Euna Solutions) – budget production

ADP SmartCompliance (ADP, Inc.) – employment tax reporting

Emphasys Sympro Treasury Management (Emphasys Computer Solutions, Inc.) – debt management



ATTACHMENTS:

Description File Name

▣ Referral R24-0081.pdf



Office of the County Executive

Monroe County, New York

Adam J. Bello
County Executive

OFFICIAL FILE COPY
No. 246081
Not to be removed from the Office of the Legislature Of Monroe County
Committee Assignment
WAYS & MEANS -L

February 9, 2024

To The Honorable
Monroe County Legislature
407 County Office Building
Rochester, New York 14614

Subject: Authorization to Settle a Lawsuit in New York State Supreme Court, Monroe County, Index No. E2022006509

Honorable Legislators:

I recommend that Your Honorable Body authorize a settlement of \$300,000 in an action brought against Monroe County in New York State Supreme Court, Monroe County, Index No. E2022006509. This lawsuit arises out of an incident that occurred in December 2021.

The specific legislative actions required are:

- 1. Authorize the settlement of the action brought against Monroe County in New York State Supreme Court, Monroe County, Index No. E2022006509 for \$300,000.
2. Authorize the County Executive, or his designee, to execute and deliver any and all documents necessary to effectuate such settlement.

The legislative action requested in this referral is not an "Action," as that term is defined in 6 NYCRR § 617.2(b), and is not subject to review under the State Environmental Quality Review Act.

Funding for the payment of the settlement is available in the Risk Management Fund. No additional net County support is required in the current Monroe County budget.

I recommend that this matter be referred to the appropriate committees for favorable action by Your Honorable Body. I request that discussion of this referral take place in Executive Session, pursuant to Public Officer's Law § 105(1)(d).

Sincerely,
Adam Bello
Adam J. Bello
Monroe County Executive





ATTACHMENTS:

Description File Name

▣ Referral R24-0084.pdf






Office of the County Executive  
Monroe County, New York

Adam J. Bello  
County Executive

February 9, 2024



To The Honorable  
Monroe County Legislature  
407 County Office Building  
Rochester, New York 14614

Subject: Amend Resolution 25 of 2023 to Increase and Extend the Contract with the University of Rochester for the County's Medical Countermeasure Program

Honorable Legislators:

I recommend that Your Honorable Body amend Resolution 25 of 2023 to increase the contract with the University of Rochester for the continuing development and sustainment of the County's Medical Countermeasure Program from the amount of \$75,000 to the amount of \$91,779.37 and extend the contract by two months through June 30, 2024.

The contract, supported by existing grant funding, provides services for the Department of Public Health's Public Health Preparedness efforts through the University of Rochester Center for Community Health.

The specific legislative action required is to amend Resolution 25 of 2023 to increase the contract with the University of Rochester, 601 Elmwood Avenue, Rochester, New York 14642, for the continuing development and sustainment of the County's Medical Countermeasure Program from the amount of \$75,000 to the amount of \$91,779.37 and extend the contract by two months through June 30, 2024.

This action is a Type II Action pursuant to 6 NYCRR § 617.5(c)(26) ("routine or continuing agency administration and management, not including new programs or major reordering of priorities that may affect the environment") and is not subject to further review under the State Environmental Quality Review Act.

Funding for this contract is included in the 2024 operating budget of the Department of Public Safety, general fund 9300, funds center 2408030100, Office of Emergency Management. No additional net County support is required in the current Monroe County budget.

I recommend that this matter be referred to the appropriate committee(s) for favorable action by Your Honorable Body.

Sincerely,  
  
Adam J. Bello  
Monroe County Executive

AJB:db