

# M C B I



# DOT

## Rehabilitation

**WHY THE PROJECT WAS NEEDED**  
The wooden deck of the bridge started to deteriorate to the point that it was not feasible to repair it any longer. The wood was dry rotted and decayed over 50% of the deck. This caused the bridge to be unusable for pedestrian traffic. The bridge also had raised runner planks which was added for use by vehicular traffic. This was also in need of repair. The handrails were not up to current safety standards as well.

**REPAIRS**  
→ The entire bridge was dismantled except for the top chords and trusses. The deteriorated concrete was removed and replaced with concrete and reinforcing bar. The asphalt approaches on each end of the bridge were removed for approximately 25 feet.  
→ Two floor beams (steel beams that support stringers) and 24 stringers (steel beams that support the bridge deck) were replaced.  
→ White oak planks 3" thick were attached to the stringer beams, using galvanized steel clips.  
→ A new upgraded wood hand rail system was installed.  
→ The Town of Chili replaced the asphalt at both ends of the bridge.  
→ Two 6" x 6" wood bollards (wood posts) were installed on each end to prevent vehicular traffic from using the bridge.



Stuart Road Bridge Stamp Cancellation to commemorate the bridge's 125th anniversary

## Project Team

**Owner:** Monroe County  
Department of Transportation  
City Plaza, Suite 6100  
50 W. Main Street  
Rochester, NY 14614-1231

**Contact:** Bo Mansouri, P.E.  
County Bridge Engineer  
(585) 753-7740  
bmansouri@monroecounty.gov

**Telephone:** (585) 753-7740  
**email:** bmansouri@monroecounty.gov

**Design Team:** Monroe County  
Department of Transportation  
Paul Bardozi, Field Engineer

**Contractor:** Monroe County Bridge Crew  
Doree Costello, Foreman  
Peter Gascollo, Team Leader

**Related Links:** <http://www.kingbridgeco.com>  
<http://www.landmarkcoociety.org>  
<http://www.nystrparks.com>



Monroe County Department of Transportation  
Date Published: July 2012  
Published by: <http://www.monroecounty.gov>

# Stuart Road Bridge



## An Iron Bridge Landmark Chili Mills Conservation Area

Maggie Brooks  
County Executive  
Terrence J. Rice, P.E.  
Director of Transportation  
Bo Mansouri, P.E.  
County Bridge Engineer

## History

The Stuart Road Bridge is one of nine landmark structures on the State and National Register of Historic Places, (designated in the Chili Mills Conservation Area). The bridge is the oldest in service in Monroe County, and is currently open only to pedestrians.

On February 22, 1822, the New York State Legislature voted to provide money for a bridge by Sibley's Mill (over Chili Mills, located in West Canada) On June 29, 1877 the Chili Town Board voted to spend One thousand six hundred dollars (\$1,600.00) to build a new bridge across Black Creek at Fealy's Mill. Christopher Fealy owned Chili Mills between 1873 and 1892. The King Iron Bridge Company manufactured the bridge. The entire bridge was sent on rail then traveled to the site on wagons. A King Company agent, Mr. Travis from Cortland, N.Y. supervised the entire operation. Town forces including masons and carpenters, assembled the bridge in its current location in Summer and Fall of 1877.



## History Cont'd.

The Stuart Road bridge ties the Chili Mills conservation area together which includes a milling pond, 3 houses, and a dam. Since 1877 the bridge has seen the passing of all forms of transportation from horses pulling carriages and fire wagons loaded with hay, grain and lumber to Model-T Fords and modern cars. Nursery products from Chilirose crossed over this bridge on their way to Chili Station on Union Street to be shipped all over the world. In 1928 a new road (NY'S 33A, Chili Avenue) was built to the west, to remove nonstandard curves on Stuart Road. In 2002 the Stuart Road bridge over Black Creek in the Town of Chili received its first major rehabilitation in 50 years. Upon completion of the work, local residents celebrated its 125th Anniversary in May 2012.

## Feature Snap Shot

<b>Bridge Features:</b>	Whipple Bracing
<b>Sub-Structure:</b>	Iron Pipe truss bridge
<b>Super-Structure:</b>	Field Stone
<b>Deck:</b>	3" Oak Planks
<b>Year Constructed:</b>	1877
<b>Manufactured By:</b>	King Bridge Co.
<b>Height of Truss:</b>	6'-0"
<b>Bridge Overall Length:</b>	74'-0"
<b>No. of Spans:</b>	One
<b>Roadway Width:</b>	10'-1"
<b>Road Orientation:</b>	N & S
<b>Rehabilitated:</b>	Spring 2002



## Operation

Each year the bridge is swung to the "in-storage" position (open to boats) on April 1<sup>st</sup> and to the "in-use" position (open to vehicular traffic) on November 1<sup>st</sup>. This operation is carried out by the Monroe County D.O.T. bridge maintenance crew. Swing bridge machinery was adapted to fit the seasonal status of the structure, providing a simple, but effective operating system. A conventional pivot bearing and balance wheel ring system is used to swing the balanced structure.

The operating equipment consists of a single pinion mounted at the end of the back span, guided on a circular race. A portable electric drill drives the pinion through a pair of reducing gears. Standard portable hydraulic jacks (two 100 ton, for the west and south, two 50 ton for the east and north) are used to lift the structure in order to remove bearings at each end of the bridge. Two 200-ton hydraulic jacks, permanently mounted to the underside of the pivot beam, are used to lift the truss in order to remove the bearings at the pivot point.

For the spring operation, jacks are placed snugly at each abutment and raised slightly to relieve the load on the bearings. The east end is jacked up first, then the west end. In the next step, the bridge pivot beam is jacked up and the bearings removed. With bearings out of the way, the bridge is lowered on the main pivot bearing. Finally, the east and west bearings are removed respectively and now the bridge is free to swing. Total deflections are approximately four inches at the end of the long span and two inches at the end of the short span. At this point the bridge is named using the drill. Upon completion of the turning of the bridge, the sequence of actions is reversed to set the bridge back on the bearings.

The same process is followed in the fall.

## Project Team

**Owner:** Monroe County D.O.T.  
City Plaza, Suite 6100  
50 W. Main Street  
Rochester, NY 14614-1231

**Contact:** Bo Mansouri, P.E.  
County Bridge Engineer  
(585) 753-7740  
bmansouri@monroecounty.gov

**Telephone:** (585) 753-7740  
**email:** bmansouri@monroecounty.gov

**Design Team:** Erdman Anthony and Associates Inc.,  
Lead Project Designer  
Joe Logan, P.E., Project Manager  
Hardisty and Hanover,  
Mobile Bridge Consultant  
GZA Geoscientists,  
Subsidence Investigation and Design  
Om Popli, Survey and Sheet  
Piling/Walls Design  
Crane-Hogan (Bridge)  
Nory Construction (Park  
Improvements)

**Contractors:** Harris Structural Steel, Inc.  
Contractors Welders of  
Western New York, Inc.  
Herbert F. Darling, Inc.  
Franbuilt Inc.

**Truss Fabrication:** Harris Structural Steel, Inc.

**Steel Erection:** Contractors Welders of  
Western New York, Inc.  
Herbert F. Darling, Inc.  
Franbuilt Inc.

**Sheet Piling & Pile Footing:** Herbert F. Darling, Inc.

**Bearing Wheels & Mechanical Equip:** Veigt & Schweitzer Cattie

**Commissioned by:** October 1985 to December 1998  
1985 to 1996

**Design:** 1996 to 1997

**Construction:** Dec. 12, 1997 to Dec. 1, 1998

**Cost of Bridge:** \$3.5 million

**Cost of Park:** \$405,000

Designed and edited by: Bo Mansouri, Paul Stasenko, Michael Moran  
Monroe County D.O.T.  
Date published: July 2012  
Monroe County web site: <http://www.monroecounty.gov>

# IBOB Ironquoit Bay Outlet Bridge



**Vital Link Between  
Ironquoit and  
Webster**

Maggie Brooks  
County Executive  
Terrence J. Rice, P.E.  
Director of Transportation  
Bo Mansouri, P.E.  
County Bridge Engineer

## History

In the early 1900's, the shallow channel was crossed by a narrow truss highway bridge and a single track railroad line. Around 1928, the bridge was replaced with a two-lane structure supported on timber piles. The timber bridge remained in service until August 14, 1985, when it was removed as part of an Army Corps of Engineers project that opened the Ironquoit Bay to marine traffic from Lake Ontario and created a state park at the bay outlet, to spark development in the bay.

The Ironquoit Bay Outlet Bridge came to be after several studies were carried out to determine the best way to traverse the bay outlet. The consultant determined that a low-level, removable or "seasonal" bridge spanning the channel four months of the year was the only viable alternative that could be constructed with the remaining funds, after the allocated \$20 million for a high level bridge was diverted to the California earth quake relief in 1994. Monroe County Legislature approved the \$4.8 million project in 1997.

Included in the \$4.8 million was the renovation of the nearby Ironquoit Bay Marine Park and the building of a Bobtail Swing Truss Bridge, plus engineering fees.

The two-span swing structure has a main span of 132.5 feet and a counter-weighted span of 53 feet. The pivot point of the bridge is on the west bank of the channel. The superstructure is a galvanized pony truss with bolted connections. The use of bolted connections and full galvanization results in a structure that will be virtually maintenance free over its designed life. The use of bolted connections eliminates the bridge concerns common with modern welded truss bridge systems and allows full galvanization of the truss.

The deck is solid concrete on the counterweight span and galvanized open grating on the main span. The sidewalk is also concrete on the counterweight span and aluminum grating on the main span.

## Features Snap Shot

<b>Project Location:</b>	In the Town of Irondequoit at the Irondequoit Bay Outlet.
<b>Project Objective:</b>	To build a bridge that would meet the needs of the boating community, maintain the area, and be the most cost-effective for at least four months of the year.
<b>Other Alternatives:</b>	A high level lift bridge, a high level fixed bridge or a tunnel.
<b>Final Design:</b>	A bobtail swing truss bridge.
<b>Structure Information:</b>	Galvanized pony truss with bolted connections.
<b>Year Constructed:</b>	1997
<b>Material:</b>	Concrete, steel and wood
<b>Type of Bridge:</b>	Fixed Swing
<b>Type of Truss:</b>	ais
<b>Height of Truss:</b>	Varies 13' - 12' 3"
<b>Bridge Overall Length:</b>	101'
<b>No. of Spans:</b>	two
<b>Span Length:</b>	20' each
<b>Roadway Width:</b>	34'
<b>Travel Lane Width:</b>	11'
<b>Sidewalk Width:</b>	7' 6" walk 5' @ 2 sides
<b>Vertical Clearance:</b>	2' 3"
<b>Horizontal Distance:</b>	ais
<b>Drill:</b>	3/4" DeWalt, 120 volt, 10 amp., 375 RPM
<b>Gear Ratio:</b>	2 gear ratio
<b>Reducer:</b>	1:14:1 2:5:1
<b>Time to Set Up:</b>	2 hours
<b>Time to Turn:</b>	30 minutes
<b>Time to Set Down:</b>	2 hours



**Awards**  
The Association for Bridge Construction and Design-Western New York Chapter gave the 1998 Bridge Award to the Irondequoit Bay Outlet Bridge and Marine Park.  
The American Galvanizers Association awarded the bridge the 1999 Excellence in Hot Dip Galvanizing Award as the Most Distinguished Project.

**When and How Often Does the Bridge Lift?**

Per Code of Federal Regulations Section 33 Part 17.785 "C"

The draw of the O'Rourke Bridge, mile 12 at Rochester, shall open on signal from April 1 through December 15, however, from 7 a.m. to 9 a.m. and from 4 p.m. to 6 p.m. Monday through Friday except Federal holidays, the draw need not be opened only for the passage of commercial vessels. From 9 a.m. to 4 p.m. and 6 p.m. to 11 p.m. Monday through Friday except Federal holidays, and from 7 a.m. to 11 p.m. on Saturdays and Sundays, and Federal holidays, the draw need not be opened only on the hour and half hour, except that commercial vessels shall be passed at any time. From December 16 through March 31, the draw shall open on signal if at least 12 hours notice is given.

**For information and lift requests:**

- IN-SEASON (April 1 - Dec. 15)** CALL 753-7800
- OFF-SEASON (Dec 16 - March 31)** CALL 753-7720

**Phone Numbers You Need To Know**

**Control House (585) 753-7800**

**By Radio Channel 10**

Monroe County Dept. of Transportation (585) 753-7720  
Marine Auxiliary Fire Company (585) 669-8550  
U.S. Coast Guard (585) 342-4149  
Rochester Station, Admin. Instration (585) 667-1115  
U.S. Coast Guard (585) 667-1115  
Harbor master (585) 624-1315  
Rochester Police & Fire Department, Marine Ambulance, and Rural/Metro Medical Services (800) 827-2861  
Rochester Police & Fire Department, 911  
Genesee Yacht Club (585) 266-9796  
R.Y.C.-Dock master (585) 848-8116 (x-23)  
Rochester Yacht Club (585) 266-9796  
Navy Point Marine (585) 266-3980  
Shoreway Marine (585) 242-3030  
Smith Bay (585) 407-4023  
Gibbs Marine (585) 663-9990  
Voyager Boat Sales (585) 342-5150  
Harbor Tonne Belle (585) 342-1810  
Rochester Power Squadron (585) 467-5740

Published by: Monroe County D.O.T.  
Date published: July 2012  
Monroe County web site: <http://www.monroecounty.gov>

**Colonel Patrick O'RORKE Memorial Bridge**

**BOATER'S GUIDE**

**Department of Transportation**

Maggie Brooks  
County Executive  
Terrence J. Rice, P.E.  
Director of Transportation  
Bo Mansouri, P.E.  
County Bridge Engineer

**Boating Information You Need To Know**

**Bridge Clearance:** Approximately 48.8 feet. Remember, water levels fluctuate, don't take a chance. Please observe the water depth gauges on the NW and SE fenders of the Bridge for actual clearance. See picture below. Remember to add 5 ft. of the center of the span.

**Right-of-Way:** In a narrow channel passage, such as a single span opening, the north bound vessel has the right-of-way. Courtesy and common sense requires that the height-restricted sailboats be given the benefit of first passage under the spanned span. When in doubt, always yield the right-of-way.

**Holding Channel:** To talk to the bridge operator under normal conditions, use Channel 10. To reach the U.S. Coast Guard or in an emergency, use Channel 16.

Please note Channel 16 is monitored by the Coast Guard and should be used only in emergencies.

**When following a commercial vessel through:** Call the bridge house on the radio to inform the operator of your intentions. Remember, it can be difficult to see you, especially at night or in bad weather.

**At night:** Make sure that your method and running lights are so that we can see you while giving you a safe lift.

**Who was Colonel Patrick Henry O'Rourke**

Shown below is an image of the Dedication Plaque at the O'Rourke Memorial Bridge. Briefly, regarding the Colonel's legacy, it reads as follows:

Patrick Henry O'Rourke was born on March 28, 1836, in County Down, Ireland. The O'Rourke family immigrated through Canada to Rochester, settling in the Upper Falls region of the Genesee River. Patrick was recognized as one of Rochester's pioneer students; beginning a pattern of excellence that became the hallmark of his life. After graduating from School #1, he worked as a marble cutter, gaining recognition as one of Rochester's finest crafts men.

In 1857, O'Rourke received an appointment to the U.S. Military Academy at West Point. In 1861, he graduated first in his class and entered the prestigious Army Corps of Engineers. His early experience in the Civil War included service as a full Colonel and in joint army/navy operations along the coast of South Carolina and Georgia.

In July 1862, he received leave to marry Clara Bridge in St. John's Church. The same summer, he accepted command of the newly organized 140th Volunteer Infantry. This defining military assignment took place on July 2, 1863, when the 140th was called upon to defend Little Round Top in danger of falling under enemy control. With little time to prepare, Col. O'Rourke personally led his men into battle. His army was well positioned and victorious as Col. O'Rourke led.

Today, the O'Rourke Bridge stands as a testimony to "young Col. O'Rourke's personal character, leadership and valor. With this memorial we pay tribute to his son, Dutch, an American hero whose service to this country shall not be forgotten.

**Bridge Facts and Tidbits**

**Bridge Location:** In Charlotte near the mouth of the Genesee River and Lake Ontario

**Roadway width:** Four 11ft. (3.35 m) Travel lanes  
Two 5 ft. (1.52 m) shoulders  
Two 5 ft. (1.52 m) Bike Lanes  
Two 5 ft. (1.52 m) sidewalks

**Structure Information:**

**Year Constructed:** Opened to traffic on October 1, 2004  
Dedicated on October 2, 2004

**Material:** Steel and concrete

**Type of Bridge:** Schwabert Rolling Bascule

**Expected Life:** 70+ years

**No. of spans:** 243 ft. (74.07 m) (Over the River)

**Overall Length:** 919 ft. (280.22 m)

The old Clinton Street Bridge cost \$70,000 in 1917 while the O'Rourke Bridge cost \$76 million in 2004.

26,000 cu of concrete was used. Each concrete counterweight weighs 590 tons. The project used 2,600 tons of steel and each Bascule leaf has 425 tons of steel in it. 300 tons of reinforcement steel was used throughout. There were 5 miles of piles driven in the bedrock and the deepest pile was 114 feet long under the east pier. The amount of earth moved was 20,000 cu. yd. 58,000 tons of asphalt, and 42,000 cu yd of stone were placed. 11,000 cu yd of topsoil, 2925 trees and shrubs were used for landscaping.

Although the bridge operates using two 75 HP electric motors, in the event of power failure and backup generator failure each leaf can be lifted using a 2418 HP electric hand drill, powered by portable generators.

The most unique feature of this bridge was the first time use of fused ceramic isolation bearings.

# MCBI

## MONROE COUNTY BRIDGE INVENTORY



CHERYL DINOLFO-COUNTY EXECUTIVE

Timothy P. Frelier, P.E. - Director of Transportation  
Bo Mansouri, P.E. - County Bridge Engineer

March 2019  
Department of Transportation  
(585) 753-7720  
City Place, 50 West Main Street, Suite 6100, Rochester, NY 14614-1231  
[www.monroecounty.gov](http://www.monroecounty.gov)



# MONROE COUNTY BRIDGE INVENTORY

5<sup>TH</sup> EDITION

- Editor-In-Chief:      • Bo Mansouri, P.E  
1<sup>st</sup> Editor:             • Karen Cox, P.E.  
Contributors:         • Tom Frys, P.E.  
                               • Henry Herdzik, P.E.  
                               • Tom Polech, P.E.  
                               • Ruben Cruz (technical assistance)  
                               • Kyle Alberts (int.)  
                               • Ryan Cosgrove (int.)  
                               • Nastassia Adams (int.)

Published 2019, 2013, 2006, 2000, 1996

---

## ***Disclosure***

---

Information contained in this work has been obtained by the Monroe County Bridge Division from sources believed to be reliable. The Monroe County Bridge Division does not guarantee accuracy or completeness of the information published herein.

# TABLE OF CONTENTS

Foreword	Page i
History	Pages ii-iii
Inventory Breakdown	Page iv
Maintenance Jurisdiction	Page v
Glossary and Abbreviations	Pages vi-ix
Structure Identification Number Breakdown	Page x
Summary Graphs of Bridges and Culverts in Monroe County	
Number of Bridges and Culverts by Town	Page xi
Length of bridges	Page xii
Age of Bridges	Page xiii
Age of Culverts	Page xiv
Superstructure Types	Page xv
Average Daily Traffic Volume	Page xvi
Inventory reports Sorted by:	
Road Name	Section 1
Structure Identification Number	Section 2
Bridge Identification Number	Section 3
Maintenance Jurisdiction	Section 4
Map of County Roads by Town	Section 5

# FOREWORD

The purpose of this book is two-fold. First, to establish the exact inventory of bridge and “major” culvert drainage structures owned and maintained by the County Transportation Department. Second, to provide Engineers, Inspectors, and Planners the useful and accurate data needed for capital planning, maintenance programming and upkeep of the structures.

The Structure Identification Number, SIN, is a numerical system developed by the MCDOT to identify all county bridges and culverts. Each SIN is unique to a structure. The Bridge Identification Number, BIN, is a numerical system devised by the NYSDOT to identify all structures categorized as “bridges” within New York State. Therefore all bridges in Monroe County have a BIN and a SIN assignment, whereas culverts only have SINs. Structures owned and maintained by the county are identified by small green 6”x12” plates showing their SIN on the Begin Right and End Left of the structure. For all bridges only, in the county, small green 3”x12” plates showing their BIN should also be located on the Begin Right wing wall.

Included in this inventory, are all County Owned bridges on County Roads and Town Roads, as well as bridges owned by others but co-maintained by the County (i.e. Expressways or Thruway Underpasses on County Roads). All reinforced concrete box culverts and concrete or stone arches on County Roads are also included, as well as all major pipe culverts on County Roads with diameters equal to or exceeding 4.0 feet.

This book does not contain information on smaller cross culverts with diameters less than 6.0 feet. Maintenance and inventory responsibility for those structures are assigned to the Monroe County DOT, Highway Division.

# HISTORY

According to the available records, 1960 was the earliest recorded time when all county-owned drainage structures were inventoried, inspected, and prioritized. By 1967, the inventory of all county-owned and maintained drainage structures was completed and recorded in a book format.

Beginning in 1960, bridge engineers started to inspect all county bridges and culverts. Each bridge was inspected every two years while culverts were inspected every four years. Today, the County Bridge Engineer and his team of licensed professional engineers and engineering interns inspect all County structures every four years. The New York State Department of Transportation (NYSDOT) also conducts detailed inspections of Bridges only on a two-year cycle. Combinations of these inspection reports provide the County Bridge Engineer the information needed to program bridges and culverts for preventive maintenance or capital improvements.

Bridge and culvert preventive maintenance has always been top priority of the Bridge Division. Historical records indicate that as far back as the 1950s, there were two six-person maintenance crews responsible for the maintenance of bridges throughout the county. Crews covered two distinct regions of the county, East and West of the Genesee River. Later, due to County budgetary constraints, two four-person crews were responsible for bridge maintenance and construction, throughout the County, with no distinction between regions. Today the one remaining bridge maintenance crew has been merged with the highway crew.

In 1967, the county assumed ownership and maintenance responsibility of the old Stutson Street Bridge from the City of Rochester. This classic 15-span, 882-foot long structure remained in the County Bridge Inventory until its 87<sup>th</sup> year. Replacing it in 2004, the new Colonel Patrick H. O'Rorke Memorial Bridge was completed and dedicated in October of 2004, joining the city neighborhood of Charlotte and Town of Irondequoit at the Lake Ontario State Parkway. The new bridge has become the new gateway to the port of Rochester. This \$104 million project was recognized and awarded by the National Steel Bridge Alliance, the Association for Bridge Construction and Design of Western New York, and the American Public Works Association.

In 2008, O'Rorke Bridge ownership was transferred to NYSDOT in a large jurisdictional swap of several roads and bridges between Monroe County and NYSDOT. However, through an operation and maintenance agreement, Monroe Country DOT continues to operate and maintain the moveable bascule span (only) and is reimbursed for that effort.

Since 1990, all County bridge and culvert inventory has been computerized, using different softwares, with additional new data collected by the engineers during

field inspections in each 4-year cycle. The 5<sup>th</sup> edition of the Monroe County Bridge Inventory (MCBI) book contains pertinent information such as GPS coordinates, storm outfalls, railing type, road orientation, and traffic volume. This book will be printed in PDF format and distributed to Monroe County DOT employees, town highway departments, the New York State Department of Transportation, and placed online on the County's website.

We have successfully migrated the original information to our new database, SAP-ERP. There are over 3000 pipes and smaller cross culverts, less than 48" diameter on county roads, considered "minor" drainage structures, that are inventoried and maintained by the Highway Division of Monroe County DOT. Only the "major" structures are included in this MCBI book. County wide, the overall inventory of "major" structures are made up of 201 bridges and 346 culverts with the ownership and maintenance jurisdictions of them listed on the following page:



# INVENTORY BREAKDOWN

## Bridges

### **119 Bridges solely owned and maintained by the County Bridge Division**

45 Bridges owned by the NYSDOT and co-maintained by the county

17 Bridges solely owned by the towns without any county maintenance jurisdiction

9 Bridges owned by the Thruway Authority and co-maintained by the county

2 Bridges owned by the County Parks Department without Bridge Division maintenance involvement

4 Bridges owned by CSX and co-maintained by the county

2 Bridges owned and maintained by villages without county involvement

1 Bridge owned by Kodak and maintained by the county

2 Bridges owned and maintained by the Monroe County Airport

## Culverts

### **346 Culverts solely owned and maintained by the County Bridge Division**

## TOTAL

### **548 Structures**

**201 Bridges:** Structures with spans greater than 20 ft.

**346 Culverts:** Structures with spans equal to and greater than 6 ft. and up to 20 ft.

**1 Retaining Wall**

## MAINTENANCE JURISDICTION\*

### OF BRIDGES WITHIN MONROE COUNTY

		Highway Components		Bridge Components		
County Highway Over...	Highway Law	Approaches, Incl. Pvmnt., Guiderails, Curbs, and DI's	Sub and Superstructure Incl. approach slabs, and bridge joints	Wearing Surface	Curbs and Sidewalks	Bridge railing and transition
BHTL over Route 15A	Section 340-b	County	N.Y.S.	N.Y.S.	N.Y.S.	N.Y.S.
Canal -- Winton Road	Section 340-b By Agreement	County	County	County	County	County
Canal (Except Winton Road)	Section 340-b	N.Y.S.	N.Y.S.**	N.Y.S.	N.Y.S.	N.Y.S.
Expressways 390, 490, 590, 531 & 104	Section 349-c Section 10 & 25	County	N.Y.S.	N.Y.S.	N.Y.S.	N.Y.S.
Lake Ontario State Parkway (LOSP)	Section 349-c Section 10 & 25	County	N.Y.S.	N.Y.S.	N.Y.S.	N.Y.S.
N.Y.S. Thruway	Section 359	County	N.Y.S.T.A.	N.Y.S.T.A.	N.Y.S.T.A.	N.Y.S.T.A.
Railroads	Section 93	County	R.R.	R.R.	County	County
Ridgeway Avenue over Kodak Road	Section 130	County	Kodak	Kodak	County	N.Y.S.

\*This jurisdictional table depicts the essence of the rule of the NYS Highway Law and its core intent. However, in the event of disputes or uncertainty, individual project maintenance jurisdictional tables should be referred to for a case-by-case break-down of jurisdictional responsibilities, as agreed upon by various agencies in signing the record plans.

\*\*NYS DOT is responsible for all Canal bridge structural maintenance but the Canal Corp. is responsible for all electro-mechanical repairs and maintenance on movable parts of the lift bridges.

# GLOSSARY & ABBREVIATIONS

<i>B.I.N.</i>	Bridge Identification Number: a unique seven digit number assigned to each individual bridge by the Bridge and Inspection Unit of the Structures Division of the New York State Department of Transportation. Culverts do not have such a number.
<i>Bridge</i>	Structure, including supports, erected over a depression or an obstruction such as water, highway or railway and having a track or passageway for carrying traffic or other moving loads. Bridges have an opening measured along the center of the roadway of more than 20 feet between undercopings of abutments or spring lines of arches or extreme ends of openings for multiple boxes.
<i>C.I.P.</i>	Cast In Place: any type reinforced concrete structure forms and poured in place at the site.
<i>C.M.P.</i>	Corrugated Metal Pipe
<i>C.M.P.A.</i>	Corrugated Metal Pipe Arch
<i>Comp.</i>	Composite: any structural element composed of two materials or more.
<i>Conc.</i>	Concrete
<i>Corr.</i>	Corrugated
<i>Culvert</i>	Structure which has an opening measured along the center of the roadway of less than 20 ft.
<i>E</i>	East
<i>Floor Beams</i>	Transverse members in a truss or any side supported superstructure which transfers the deck (floor) loads on a bridge to the main truss or support members
<i>Ftng.</i>	Footing
<i>Girders</i>	Main support elements in a bridge superstructure
<i>HDPE</i>	High Density Polyethylene
<i>Inv.</i>	Invert
<i>Jack Arch</i>	Old, popular type of bridge deck forming method which involved placement of half barrel, semi-circular corrugated metal forms between main bridge to the main truss or support members

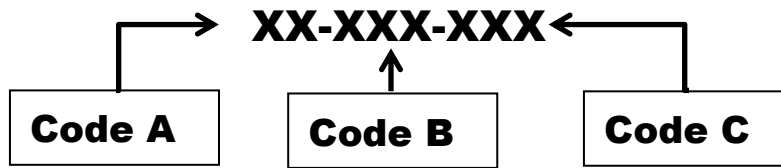
<i>Length</i>	Overall combined horizontal dimension of the bridge along the center line of the road including all adjacent spans
<i>Maintenance 1</i>	Indicates the primary maintaining body responsible for the structure. This body typically is the owner of the structure
<i>Maintenance 2</i>	Indicates the secondary, co-maintaining body responsible for the structure; typically body does not have ownership of the structure
<i>Max. Clear Span</i>	Free, unsupported portion of the bridge superstructure. Box culverts and three-sided arches are measured from inside wall to inside wall. Elliptical pipes are measured at the widest opening. Pipe arches are measured at the spring line. For single span round pipe culverts, the max clear span is the pipe diameter. For multi-span culverts, the max clear span is the largest horizontal dimension.
<i>Membrane</i>	Layer of water proofing material typically installed on bridge decks to protect the deck and superstructure from water damage
<i>Multi Plate Arches</i>	Arch bridges or culverts constructed of curved pieces of corrugated metal bolted together to form the body of the arch
<i>N</i>	North
<i>N.A. or N/A</i>	Not Applicable
<i>N.Y.S.</i>	New York State
<i>N.Y.S.T.A.</i>	New York State Thruway Authority
<i>NE</i>	Northeast
<i>NW</i>	Northwest
<i>Open Grate</i>	Special decking on some bridges made up of open lattice metal grating
<i>Outfalls</i>	An outfall is either: <ul style="list-style-type: none"> <li>a) A place where collected storm water discharges into a NYSDEC named Stream</li> <li>b) A place where collected storm water exits one municipality's jurisdiction and into another</li> </ul>
<i>Pkwy.</i>	Parkway

<i>Plate Girders</i>	Special deep girders made up of flat plates for the web and separate plates for the top and bottom flanges all welded together to form an I-Shape
<i>Precast Conc.</i>	Any type reinforced concrete structure, fabricated in a controlled environment and shipped to the site for installation
<i>Prestressed Conc.</i>	One form of reinforced concrete with reinforcement consisting of high strength wound strands tensioned to a pre-designated stress level which once released and after the concrete is set, will create a precompression within the concrete member
<i>Pvmt.</i>	Pavement
<i>R.C. Boxes</i>	Reinforced Concrete Boxes: rectangular shaped drainage culverts made up of a single cell or multi-cells in reinforced concrete
<i>R.O.W.</i>	Right of Way: width of the County owned corridor which includes the highway, drainage ditches, and usually most utilities
<i>Reinf.</i>	Reinforced
<i>Rise</i>	Clear height of the drainage structure at the inlet end, from the stream bed or road surface to the underside of the superstructure
<i>Rod</i>	Unit of measurement: 1 Rod= 5.029 Meters= 16.5 Feet
<i>RR</i>	Railroad
<i>S</i>	South
<i>Scupper</i>	An opening along the side of a bridge that allows water to run off
<i>S.I.N.</i>	Structure Identification Number: these numbers identify all bridges and culverts in Monroe County, each of which has a unique number designation
<i>SE</i>	Southeast
<i>Sht. Piles</i>	Sheet Piles: specially shaped steel elements with stiffness and strength to be driven into the substrate in order to provide retaining or support piling structure
<i>Skew</i>	Angle between a line through the centerline of the roadway and a line through the centerline of the bearings at the abutment
<i>St. Bms.</i>	Steel Beams

<i>Substructure</i>	Support portion of the bridge structure holding up the deck segments of a bridge: also referred to as the foundation or the abutment
<i>Superstructure</i>	Elevated portion of the bridge structure spanning the stream or the other under passing features; this portion of the bridge includes all structural elements between the supports or above the substructure
<i>SW</i>	Southwest
<i>T.L.</i>	Town Line
<i>T.L.R.</i>	Town Line Road
<i>Traffic</i>	Indicates the Average Daily Traffic, ADT, recorded by counters which travel on the highway and across a bridge
<i>Traffic Date</i>	Indicates the date on which the most recent traffic data was recorded
<i>Unk.</i>	Unknown
<i>W</i>	West
<i>Width</i>	Dimension which measures the end-to-end (fascia-to-fascia) distance of the superstructure transverse to the highway

# KEY TO STRUCTURE IDENTIFICATION NUMBER

(S.I.N.)



CODE A: SIGNIFIES TOWN NUMBER. SEE BELOW:

01.....	TOWN OF BRIGHTON	13.....	TOWN OF PERINTON
02.....	TOWN OF CHILI	14.....	TOWN OF PITTSFORD
03.....	TOWN OF CLARKSON	15.....	TOWN OF RIGA
04.....	TOWN OF GATES	16.....	TOWN OF RUSH
05.....	TOWN OF GREECE	17.....	TOWN OF SWEDEN
06.....	TOWN OF HAMLIN	18.....	TOWN OF WEBSTER
07.....	TOWN OF HENRIETTA	19.....	TOWN OF WHEATLAND
08.....	TOWN OF IRONDEQUOIT	20.....	CITY OF ROCHESTER
09.....	TOWN OF MENDON	21.....	EAST ROCHESTER
10.....	TOWN OF OGDEN	22.....	VILLAGE OF SCOTTSVILLE
11.....	TOWN OF PARMA	23.....	VILLAGE OF FAIRPORT
12.....	TOWN OF PENFIELD		

CODE B: COUNTY ROAD #. EXCEPTIONS:

- 333- RESERVED
- 444- PARKS DEPARTMENT BRIDGES
- 555- COUNTY STRUCTURES ON TOWN ROADS
- 666- TOWN STRUCTURES ON TOWN ROADS
- 777- AIRPORT STRUCTURES
- 888- VILLAGE STRUCTURES ON VILLAGE ROADS

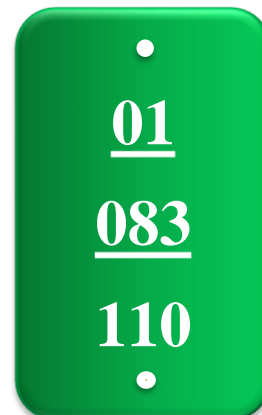
CODE C: REFERENCE MILE POINT FOR COUNTY STRUCTURES ON COUNTY ROADS. MILE POINT IS MEASURED FROM THE SOUTHERN-MOST OR WESTERN-MOST ORIGIN OF THE HIGHWAY

**EXAMPLE: CRITTENDEN ROAD OVER RED CREEK TRIBUTARY**

INDICATES TOWN OF BRIGHTON →

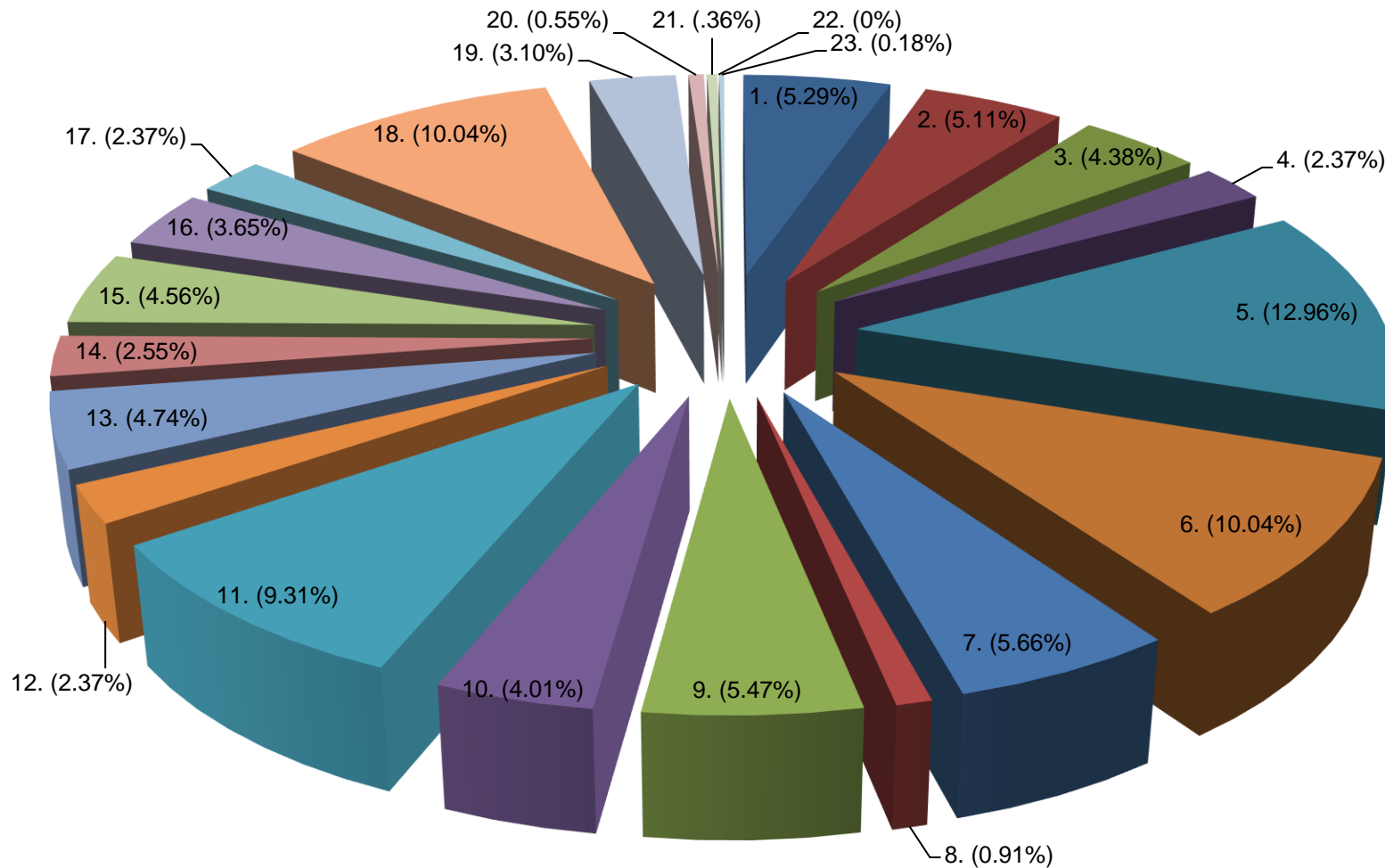
COUNTY ROAD 83 →

1.10 MILES FROM REFERENCE POINT  
(EAST OF E RIVER ROAD) →



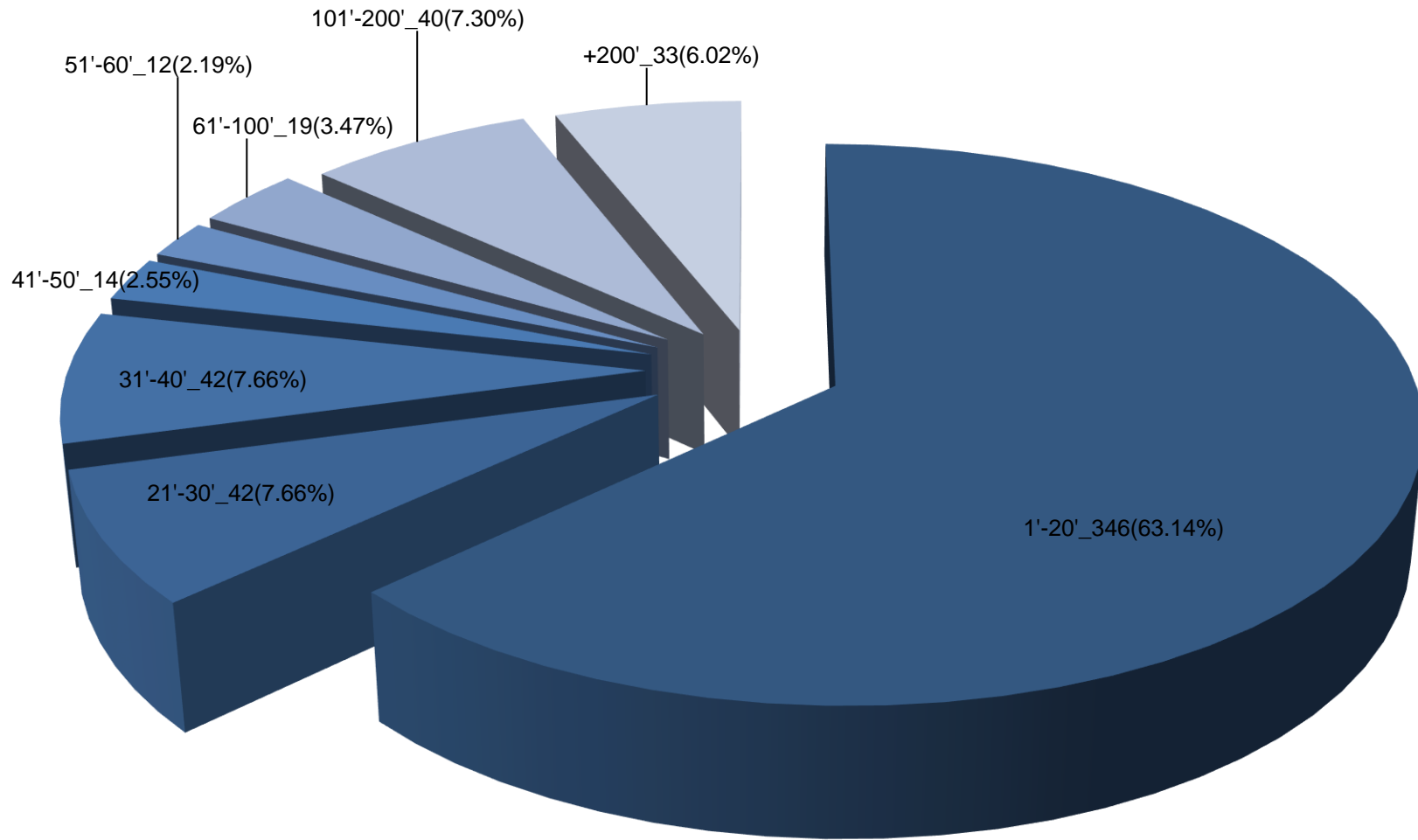
# NUMBER OF BRIDGES AND CULVERTS BY TOWN

1. Brighton -29	4. Gates -13	7. Henrietta -31	10. Ogden -22	13. Perinton -26	16. Rush -20	19. Wheatland -17	22. Scottsville -0
2. Chili -28	5. Greece -71	8. Irondequoit -5	11. Parma -51	14. Pittsford -14	17. Sweden -13	20. Rochester -3	23. Fairport -1
3. Clarkson -24	6. Hamlin -55	9. Mendon -30	12. Penfield -13	15. Riga -25	18. Webster -55	21. East Rochester -2	

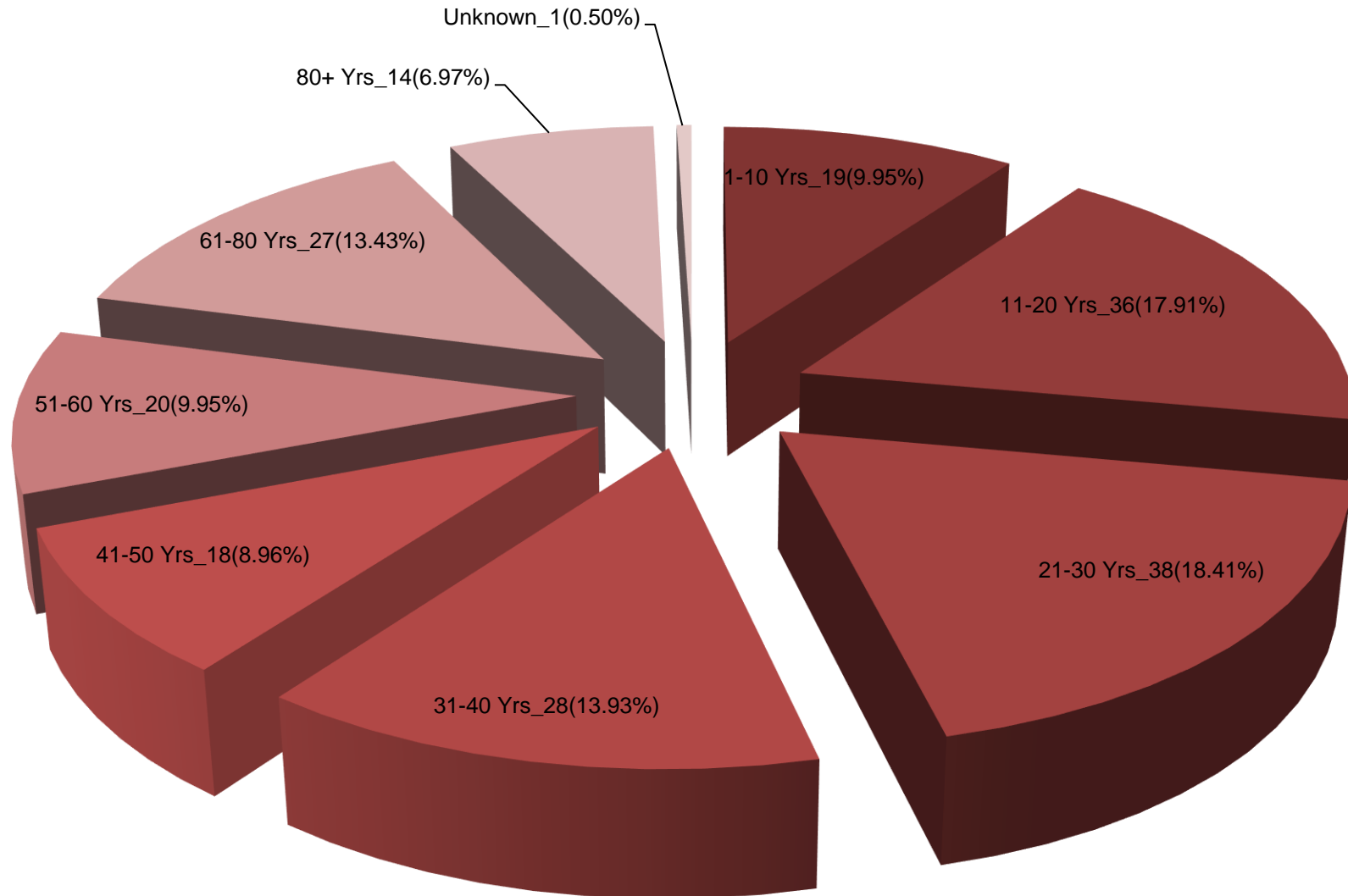




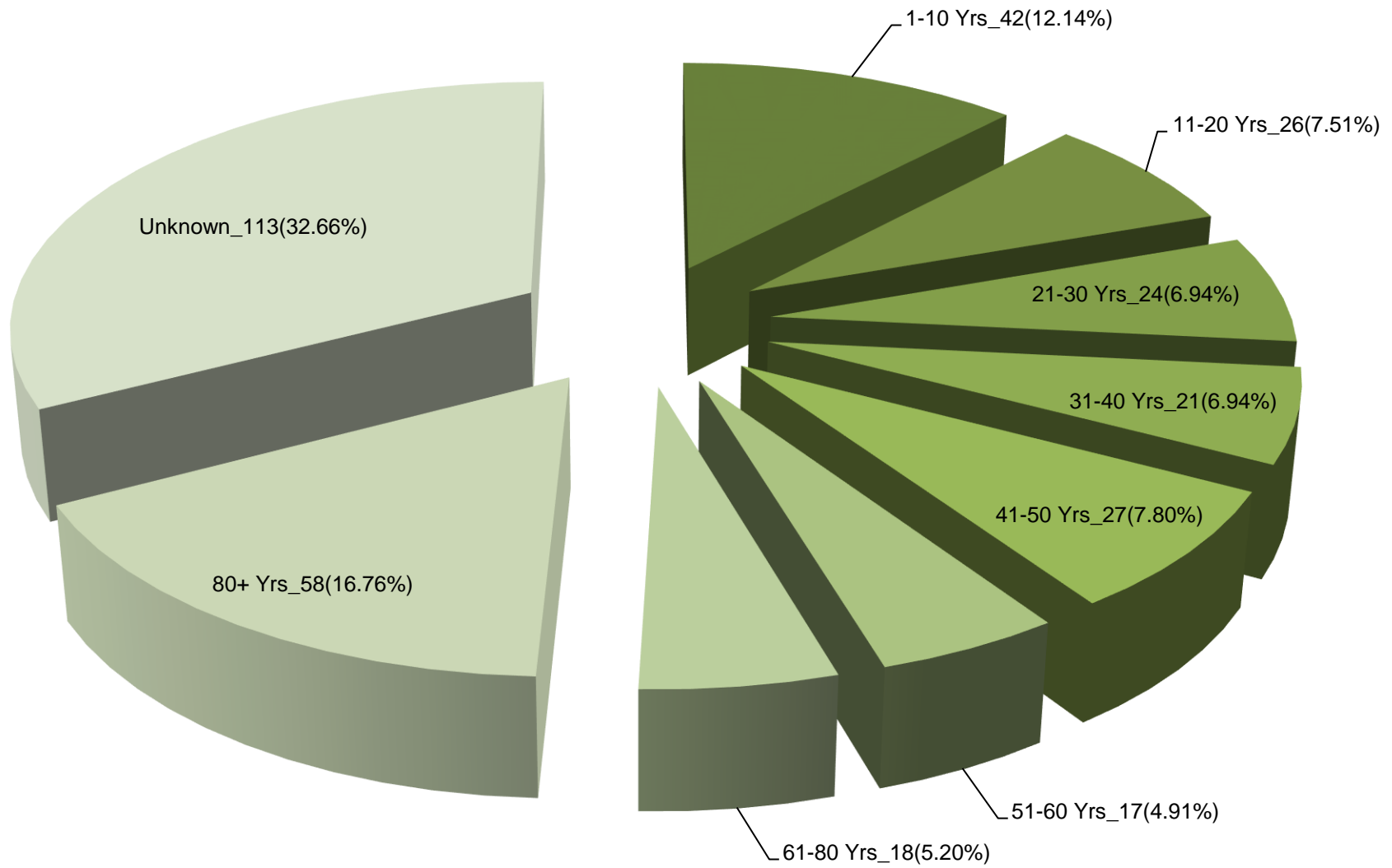
# LENGTH OF STRUCTURES



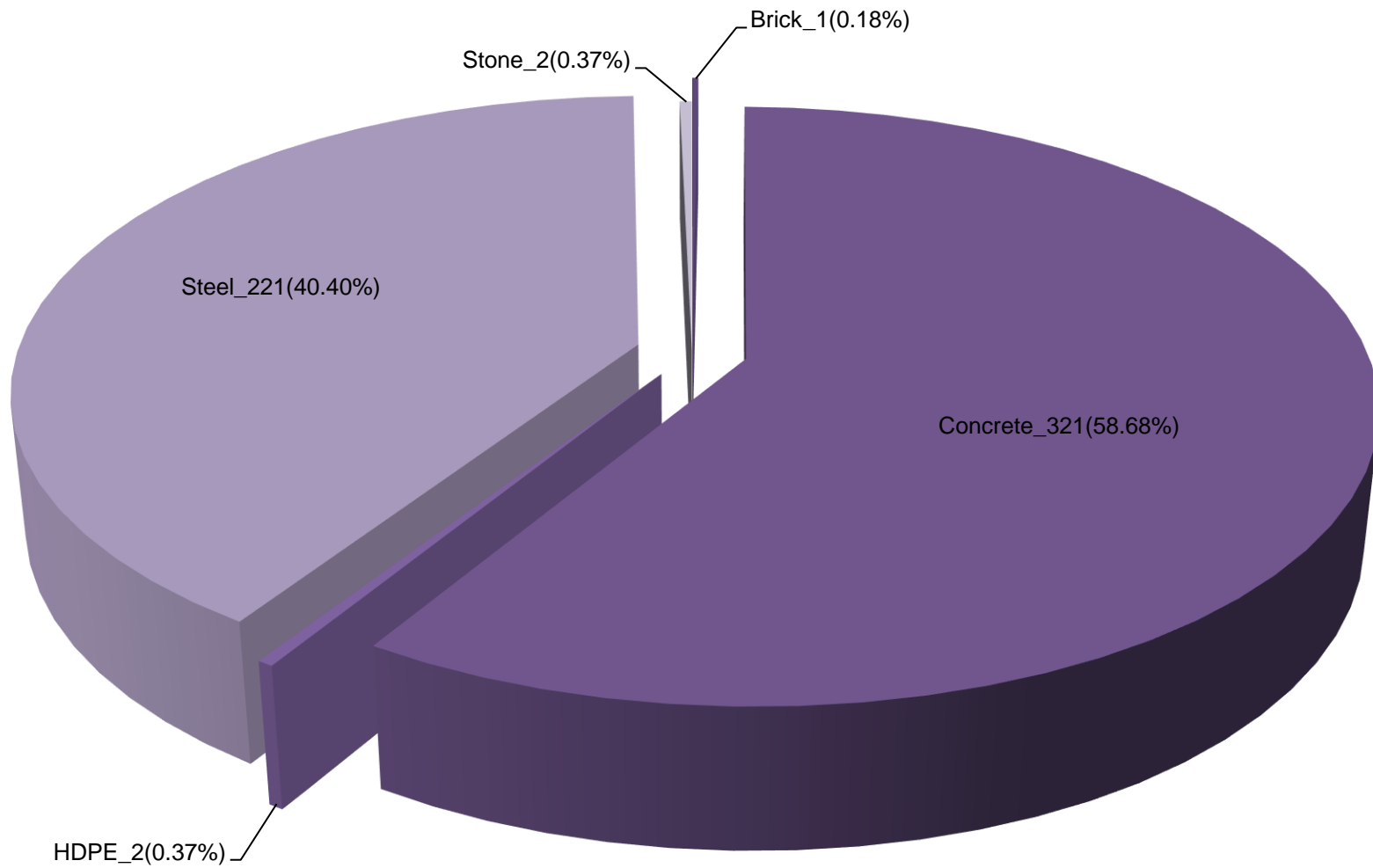
# AGE OF BRIDGES IN MONROE COUNTY



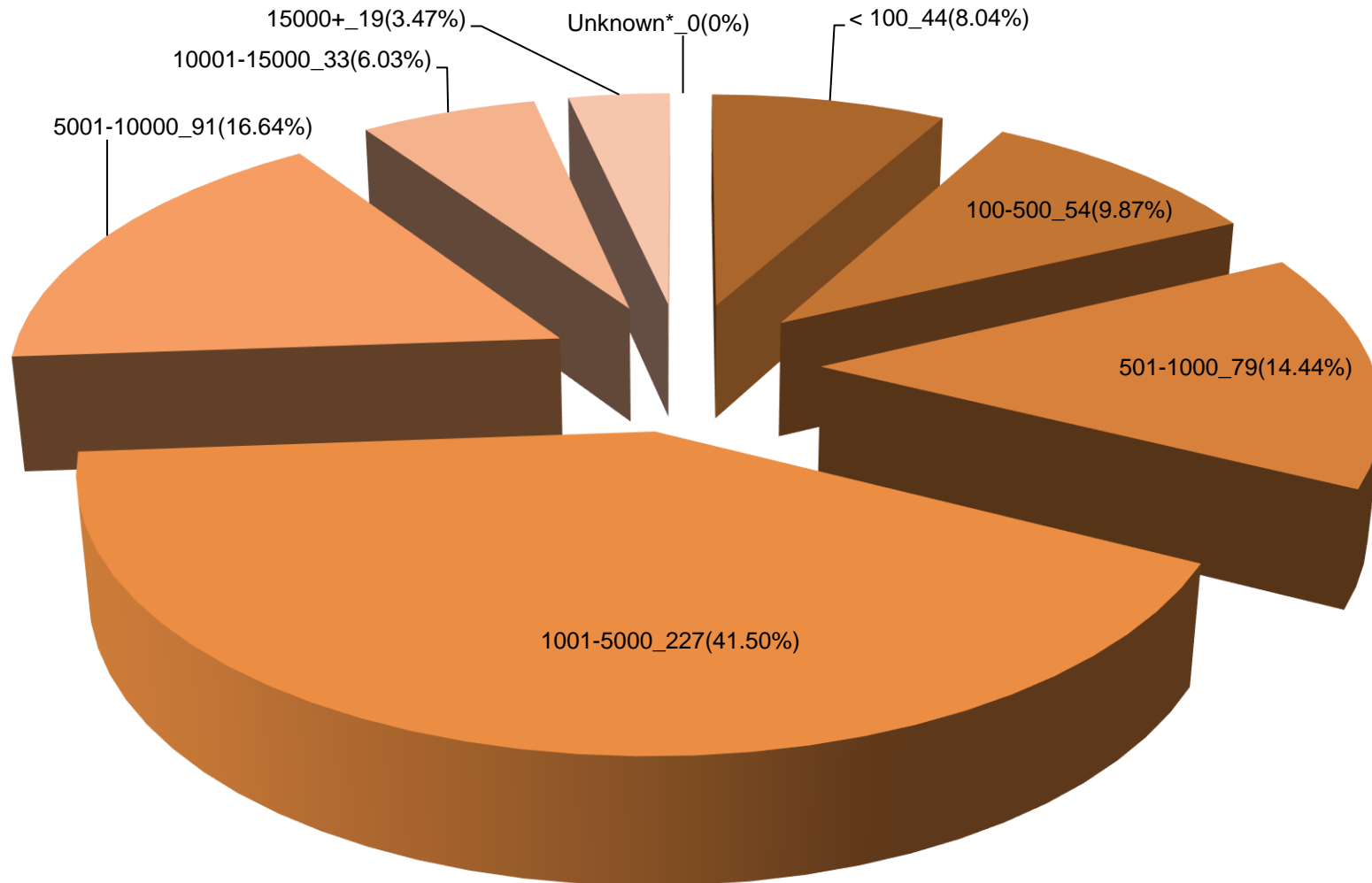
# AGE OF CULVERTS IN MONROE COUNTY



# SUPERSTRUCTURE TYPES



# AVERAGE DAILY TRAFFIC VOLUME



\*Includes all town roads, airport roads and roads where ADTs are not usually conducted due to the lack of traffic.

**DETAILED  
INVENTORY  
SORTED BY  
ROAD NAME**

**S  
E  
C  
T  
I  
O  
N  
  
1**



# Monroe County Bridge and Culvert Inventory

## AIRPORT ACCESS ROAD

## Over BROOKS AVE.

### Identification:

S.I.N **20-777-015**  
 B.I.N 3368180  
 Year Built 1991  
 Last PM / Rehab N/A  
 Functional Location T-BRDG-B0412

### Physical Characteristics:

Superstructure Type **BEAM, STEEL**  
 Substructure Type CONCRETE, REINFORCED  
 Number of Spans 1  
 Max Clr. Span 145.00 feet  
 Length **145.00** feet  
 Width 40'-7"  
 Rise 17'-8"  
 Skew 0 degrees  
 Number of Lanes 2  
 R.O.W. Width 0.00 feet  
 Road Orientation E & W

### Location:

Town **ROCHESTER**  
 Milepoint 0.05 miles N.OF BROOKS AVE.  
 NE Property N/A  
 NW Property N/A  
 SE Property N/A  
 SW Property N/A  
 Nearest intersection BUELL RD. (C.R. #162)  
 Nearest intersection CHILI AVE. (S.R. #33A)  
 GPS Coordinates: X: **1391271.84** Y: **1141797.84**

### Miscellaneous Characteristics:

Traffic 0  
 Traffic date  
 Speed **30** mph  
 Waterproof NO  
 Plans Availability YES  
 Maintenance 1 MONROE COUNTY AIRPORT  
 Maintenance 2 AIRPORT

## AIRPORT VIADUCT

## Over ARRIVAL ROADWAY

### Identification:

S.I.N **20-777-070**  
 B.I.N 3368450  
 Year Built 1990  
 Last PM / Rehab N/A  
 Functional Location T-BRDG-B0414

### Physical Characteristics:

Superstructure Type **BEAM, PRESTRESSED BOX**  
 Substructure Type CONCRETE, REINFORCED  
 Number of Spans 35  
 Max Clr. Span 45.00 feet  
 Length **1,392.00** feet  
 Width 83'-0"  
 Rise 13'-0"  
 Skew 0 degrees  
 Number of Lanes 2  
 R.O.W. Width 0.00 feet  
 Road Orientation E & W

### Location:

Town **ROCHESTER**  
 Milepoint 0.70 miles S. OF BROOKS AVE.  
 NE Property N/A  
 NW Property N/A  
 SE Property N/A  
 SW Property N/A  
 Nearest intersection BROOKS AVE. (T)  
 Nearest intersection BROOKS AVE. (T)  
 GPS Coordinates: X: **1393716.72** Y: **1141052.49**

### Miscellaneous Characteristics:

Traffic 0  
 Traffic date  
 Speed **30** mph  
 Waterproof YES  
 Plans Availability YES  
 Maintenance 1 MONROE COUNTY AIRPORT  
 Maintenance 2 AIRPORT

## ALDRICH ROAD

## Over WHITE BROOK TRIBUTARY

### Identification:

S.I.N **13-046-052**  
 B.I.N CULVERT  
 Year Built 1952  
 Last PM / Rehab N/A  
 Functional Location T-BRDG-B0190

### Physical Characteristics:

Superstructure Type **BOX, 3 SIDED R.C.**  
 Substructure Type FOOTING, CONCRETE REINFORCED  
 Number of Spans 1  
 Max Clr. Span 8.00 feet  
 Length **8.00** feet  
 Width 53'-0"  
 Rise 3'-10"  
 Skew 45 degrees  
 Number of Lanes 2  
 R.O.W. Width 49.50 feet  
 Road Orientation N & S

### Location:

Town **PERINTON**  
 Milepoint 0.52 miles N. OF PALMYRA RD.  
 NE Property 208-MR. BACKUS  
 NW Property 191-MS. VERMEULEN  
 SE Property N/A  
 SW Property N/A  
 Nearest intersection AYRAULT RD. (C.R. #21)  
 Nearest intersection PITTSFORD-PALMYRA RD (SR #31)  
 GPS Coordinates: X: **1466588.07** Y: **1121602.46**

### Miscellaneous Characteristics:

Traffic 2438  
 Traffic date 1/1/14  
 Speed **40** mph  
 Waterproof YES  
 Plans Availability NO  
 Maintenance 1 MONROE COUNTY  
 Maintenance 2 MC



# Monroe County Bridge and Culvert Inventory

## ALLENS CREEK ROAD

## Over ALLEN CREEK

### Identification:

S.I.N **14-666-016**  
 B.I.N 3317270  
 Year Built 1934  
 Last PM / Rehab NA  
 Functional Location T-BRDG-B0264

### Physical Characteristics:

Superstructure Type **ARCH, CONCRETE**  
 Substructure Type CONCRETE, REINFORCED  
 Number of Spans 1  
 Max Clr. Span 21.00 feet  
 Length **21.00** feet  
 Width 40'-0"  
 Rise 9'-0"  
 Skew 0 degrees  
 Number of Lanes 2  
 R.O.W. Width 49.50 feet  
 Road Orientation E & W

### Location:

Town **PITTSFORD**  
 Milepoint 0.16 miles E. OF PITTSFORD T.L.  
 NE Property 450-MS. LEWIS  
 NW Property N/A  
 SE Property 474-MR./MRS. STEWART  
 SW Property 519-SCHOOL  
 Nearest intersection E. AVE. (S.R. #96)  
 Nearest intersection CLOVER ST. (S.R. #65)  
 GPS Coordinates: X: **1426715.30** Y: **1137834.72**

### Miscellaneous Characteristics:

Traffic 0  
 Traffic date  
 Speed **30** mph  
 Waterproof NO  
 Plans Availability YES  
 Maintenance 1 TOWN OF PITTSFORD  
 Maintenance 2 N/A

## ATTRIDGE ROAD

## Over BLACK CREEK

### Identification:

S.I.N **15-194-167**  
 B.I.N 3317880  
 Year Built 2008  
 Last PM / Rehab NA  
 Functional Location T-BRDG-B0312

### Physical Characteristics:

Superstructure Type **BEAM, PRESTRESSED BOX**  
 Substructure Type CONCRETE, REINFORCED  
 Number of Spans 1  
 Max Clr. Span 95.60 feet  
 Length **98.90** feet  
 Width 37.2'  
 Rise 10.6'  
 Skew 15 degrees  
 Number of Lanes 2  
 R.O.W. Width 66.00 feet  
 Road Orientation N & S

### Location:

Town **RIGA**  
 Milepoint 1.67 miles N. OF RIGA CENTER RD.  
 NE Property N/A  
 NW Property N/A  
 SE Property 1200-DOLORES KASISKE  
 SW Property 1205-JAMES FALBO  
 Nearest intersection CHILI AVE. EXTENSION (T)  
 Nearest intersection ROBERTSON RD. (T)  
 GPS Coordinates: X: **1345578.57** Y: **1126769.86**

### Miscellaneous Characteristics:

Traffic 2000  
 Traffic date 1/1/06  
 Speed **55** mph  
 Waterproof NO  
 Plans Availability YES  
 Maintenance 1 MONROE COUNTY  
 Maintenance 2 N/A

## ATTRIDGE ROAD

## Over BLACK CREEK TRIBUTARY

### Identification:

S.I.N **15-194-175**  
 B.I.N CULVERT  
 Year Built 2002  
 Last PM / Rehab NA  
 Functional Location T-BRDG-B0313

### Physical Characteristics:

Superstructure Type **C.M.P.**  
 Substructure Type EARTH  
 Number of Spans 1  
 Max Clr. Span 8.00 feet  
 Length **8.13** feet  
 Width 55'-0"  
 Rise 9'-0"  
 Skew 0 degrees  
 Number of Lanes 2  
 R.O.W. Width 66.00 feet  
 Road Orientation N & S

### Location:

Town **RIGA**  
 Milepoint 1.75 miles N. OF RIGA CENTER RD.  
 NE Property N/A  
 NW Property N/A  
 SE Property N/A  
 SW Property N/A  
 Nearest intersection CHILI AVE. EXTENSION (T)  
 Nearest intersection ROBERTSON RD. (T)  
 GPS Coordinates: X: **1345590.90** Y: **1127078.45**

### Miscellaneous Characteristics:

Traffic 1581  
 Traffic date 1/1/06  
 Speed **55** mph  
 Waterproof NO  
 Plans Availability YES  
 Maintenance 1 MONROE COUNTY  
 Maintenance 2 N/A

# Monroe County Bridge and Culvert Inventory

<b><u>ATTRIDGE ROAD</u></b>		<b>Over <u>INTERSTATE ROUTE 490</u></b>	
<b><u>Identification:</u></b>		<b><u>Location:</u></b>	
S.I.N	<b>15-194-210</b>	Town	<b>RIGA</b>
B.I.N	1048580	Milepoint	2.10 miles N. OF RIGA CENTER RD.
Year Built	1963	NE Property	N/A
Last PM / Rehab	NA	NW Property	N/A
Functional Location	T-BRDG-B0274	SE Property	1036-MR./MRS. RAUSCH
<b><u>Physical Characteristics:</u></b>		SW Property	1043-MR./MRS. EHRMENTRAUT
Superstructure Type	<b>BEAM, STEEL/COMP</b>	Nearest intersection	SAVAGE RD. (C.R. #159)
Substructure Type	CONCRETE, REINFORCED	Nearest intersection	CHILI AVE. EXTENSION (T)
Number of Spans	3	GPS Coordinates: X:	<b>1346635.45</b> Y: <b>1128460.47</b>
Max Clr. Span	55.00 feet	<b><u>Miscellaneous Characteristics:</u></b>	
Length	<b>177.00</b> feet	Traffic	1440
Width	28'-2"	Traffic date	1/1/09
Rise	17'-0"	Speed	<b>55</b> mph
Skew	0 degrees	Waterproof	NO
Number of Lanes	2	Plans Availability	NO
R.O.W. Width	66.00 feet	Maintenance 1	NEW YORK STATE
Road Orientation	N & S	Maintenance 2	MC

<b><u>ATTRIDGE ROAD</u></b>		<b>Over <u>INTERSTATE ROUTE 490</u></b>	
<b><u>Identification:</u></b>		<b><u>Location:</u></b>	
S.I.N	<b>15-194-211</b>	Town	<b>RIGA</b>
B.I.N	1063990	Milepoint	2.11 miles N. OF RIGA CENTER RD.
Year Built	1963	NE Property	N/A
Last PM / Rehab	NA	NW Property	N/A
Functional Location	T-BRDG-B0192	SE Property	N/A
<b><u>Physical Characteristics:</u></b>		SW Property	N/A
Superstructure Type	<b>BEAM, STEEL/COMP</b>	Nearest intersection	SAVAGE RD. (C.R. #159)
Substructure Type	CONCRETE, REINFORCED	Nearest intersection	CHILI AVE. EXTENSION (T)
Number of Spans	3	GPS Coordinates: X:	<b>1346941.21</b> Y: <b>1128751.00</b>
Max Clr. Span	55.00 feet	<b><u>Miscellaneous Characteristics:</u></b>	
Length	<b>177.00</b> feet	Traffic	1440
Width	28'-2"	Traffic date	1/1/09
Rise	17'-0"	Speed	<b>55</b> mph
Skew	0 degrees	Waterproof	NO
Number of Lanes	2	Plans Availability	NO
R.O.W. Width	66.00 feet	Maintenance 1	NEW YORK STATE
Road Orientation	N & S	Maintenance 2	MC

<b><u>ATTRIDGE ROAD</u></b>		<b>Over <u>BLACK CREEK TRIBUTARY</u></b>	
<b><u>Identification:</u></b>		<b><u>Location:</u></b>	
S.I.N	<b>15-194-252</b>	Town	<b>RIGA</b>
B.I.N	CULVERT	Milepoint	2.52 miles N. OF RIGA CENTER RD.
Year Built	1955	NE Property	N/A
Last PM / Rehab	NA	NW Property	859-WILLIAM HUNT
Functional Location	T-BRDG-B0171	SE Property	865-KATHY STEVENSON
<b><u>Physical Characteristics:</u></b>		SW Property	N/A
Superstructure Type	<b>BOX, 3 SIDED R.C.</b>	Nearest intersection	SAVAGE RD. (C.R. #159)
Substructure Type	FOOTING, CONCRETE REINFORCED	Nearest intersection	DAVIS RD. (C.R. #131)
Number of Spans	1	GPS Coordinates: X:	<b>1348099.43</b> Y: <b>1130007.13</b>
Max Clr. Span	12.50 feet	<b><u>Miscellaneous Characteristics:</u></b>	
Length	<b>12.50</b> feet	Traffic	1643
Width	54'-0"	Traffic date	1/1/09
Rise	7'-4"	Speed	<b>55</b> mph
Skew	10 degrees	Waterproof	NO
Number of Lanes	2	Plans Availability	YES
R.O.W. Width	66.00 feet	Maintenance 1	MONROE COUNTY
Road Orientation	N & S	Maintenance 2	N/A

# Monroe County Bridge and Culvert Inventory

## AYRAULT ROAD

## Over ERIE CANAL

### Identification:

S.I.N **13-021-088**  
 B.I.N 4443050  
 Year Built 1989  
 Last PM / Rehab NA  
 Functional Location T-BRDG-B0237

### Physical Characteristics:

Superstructure Type **BEAM, STEEL/COMP**  
 Substructure Type CONCRETE, REINFORCED  
 Number of Spans 3  
 Max Clr. Span 32.00 feet  
 Length **103.00** feet  
 Width 33'-4"  
 Rise 15'-0"  
 Skew 0 degrees  
 Number of Lanes 2  
 R.O.W. Width 66.00 feet  
 Road Orientation E & W

### Location:

Town **PERINTON**  
 Milepoint 0.88 miles E. OF PALMYRA RD.  
 NE Property N/A  
 NW Property N/A  
 SE Property N/A  
 SW Property N/A  
 Nearest intersection NETTLE CREEK RD. (T)  
 Nearest intersection JEFFERSON AVE. (C.R. #40)  
 GPS Coordinates: X: **1448257.88** Y: **1123921.17**

### Miscellaneous Characteristics:

Traffic 10285  
 Traffic date 1/1/13  
 Speed **35** mph  
 Waterproof NO  
 Plans Availability NO  
 Maintenance 1 NEW YORK STATE  
 Maintenance 2 MC

## AYRAULT ROAD

## Over IRONDEQUOIT CREEK TRIBUTARY

### Identification:

S.I.N **13-021-127**  
 B.I.N CULVERT  
 Year Built 1966  
 Last PM / Rehab NA  
 Functional Location T-BRDG-B0238

### Physical Characteristics:

Superstructure Type **M.P.P.A.**  
 Substructure Type EARTH  
 Number of Spans 1  
 Max Clr. Span 10.67 feet  
 Length **10.67** feet  
 Width 142'-0"  
 Rise 6'-11"  
 Skew 0 degrees  
 Number of Lanes 2  
 R.O.W. Width 66.00 feet  
 Road Orientation E & W

### Location:

Town **PERINTON**  
 Milepoint 1.27 miles E. OF PALMYRA RD.  
 NE Property N/A  
 NW Property 526-MR. MILLOW  
 SE Property 563-MR. KOCH  
 SW Property N/A  
 Nearest intersection MOSLEY RD. (S.R. #250)  
 Nearest intersection KREAG RD. (C.R. #27)  
 GPS Coordinates: X: **1450257.48** Y: **1123962.52**

### Miscellaneous Characteristics:

Traffic 10285  
 Traffic date 1/1/13  
 Speed **35** mph  
 Waterproof NO  
 Plans Availability NO  
 Maintenance 1 MONROE COUNTY  
 Maintenance 2 N/A

## AYRAULT ROAD

## Over WHITE BROOK TRIBUTARY

### Identification:

S.I.N **13-021-259**  
 B.I.N CULVERT  
 Year Built 1800  
 Last PM / Rehab NA  
 Functional Location T-BRDG-B0239

### Physical Characteristics:

Superstructure Type **C.M.P.**  
 Substructure Type EARTH  
 Number of Spans 2  
 Max Clr. Span 4.50 feet  
 Length **11.00** feet  
 Width 60'-0"  
 Rise 4'-6"  
 Skew 0 degrees  
 Number of Lanes 2  
 R.O.W. Width 66.00 feet  
 Road Orientation E & W

### Location:

Town **PERINTON**  
 Milepoint 2.59 miles E. OF PALMYRA RD.  
 NE Property N/A  
 NW Property N/A  
 SE Property N/A  
 SW Property N/A  
 Nearest intersection HAVENWOOD HOLLOW (T)  
 Nearest intersection TURK HILL RD. (C.R. #250)  
 GPS Coordinates: X: **1457202.41** Y: **1124073.34**

### Miscellaneous Characteristics:

Traffic 9458  
 Traffic date 1/1/13  
 Speed **35** mph  
 Waterproof NO  
 Plans Availability NO  
 Maintenance 1 MONROE COUNTY  
 Maintenance 2 N/A

# Monroe County Bridge and Culvert Inventory

## **BAILEY ROAD**

## **Over RED CREEK TRIBUTARY**

### **Identification:**

S.I.N **07-081-004**  
 B.I.N CULVERT  
 Year Built 2002  
 Last PM / Rehab NA  
 Functional Location T-BRDG-B0211

### **Location:**

Town **HENRIETTA**  
 Milepoint 0.04 miles E. OF EAST RIVER RD.  
 NE Property 40-MR. VARLAN  
 NW Property 3600  
 SE Property N/A  
 SW Property N/A  
 Nearest intersection MILLER RD. (T)  
 Nearest intersection E. RIVER RD. (C.R. #84)  
 GPS Coordinates: X: **1387478.96** Y: **1120565.44**

### **Physical Characteristics:**

Superstructure Type **BOX, 3 SIDED R.C.**  
 Substructure Type FOOTING, CONCRETE REINFORCED  
 Number of Spans 1  
 Max Clr. Span 6.00 feet  
 Length **6.00** feet  
 Width 54'-0"  
 Rise 4'-0"  
 Skew 20 degrees  
 Number of Lanes 3  
 R.O.W. Width 66.00 feet  
 Road Orientation E & W

### **Miscellaneous Characteristics:**

Traffic 4942  
 Traffic date 1/1/06  
 Speed **35** mph  
 Waterproof NO  
 Plans Availability YES  
 Maintenance 1 MONROE COUNTY  
 Maintenance 2 N/A

## **BAILEY ROAD**

## **Over RED CREEK TRIBUTARY**

### **Identification:**

S.I.N **07-081-160**  
 B.I.N CULVERT  
 Year Built 2001  
 Last PM / Rehab NA  
 Functional Location T-BRDG-B0436

### **Location:**

Town **HENRIETTA**  
 Milepoint 1.60 miles E. OF EAST RIVER RD.  
 NE Property N/A  
 NW Property N/A  
 SE Property 673-MR./MRS. MAGNUS  
 SW Property 667-MR./MRS. SCHRIEFER  
 Nearest intersection WEST HENRIETTA RD. (S.R. #15)  
 Nearest intersection BECKWITH RD. (T)  
 GPS Coordinates: X: **1395656.69** Y: **1120829.75**

### **Physical Characteristics:**

Superstructure Type **BOX, 3 SIDED R.C.**  
 Substructure Type FOOTING, CONCRETE REINFORCED  
 Number of Spans 1  
 Max Clr. Span 10.00 feet  
 Length **13.00** feet  
 Width 63'-6"  
 Rise 4'-0"  
 Skew 23 degrees  
 Number of Lanes 2  
 R.O.W. Width 66.00 feet  
 Road Orientation E & W

### **Miscellaneous Characteristics:**

Traffic 9865  
 Traffic date 1/1/14  
 Speed **35** mph  
 Waterproof NO  
 Plans Availability NO  
 Maintenance 1 MONROE COUNTY  
 Maintenance 2 N/A

## **BAILEY ROAD**

## **Over RED CREEK TRIBUTARY**

### **Identification:**

S.I.N **07-081-208**  
 B.I.N CULVERT  
 Year Built 1986  
 Last PM / Rehab NA  
 Functional Location T-BRDG-B0177

### **Location:**

Town **HENRIETTA**  
 Milepoint 2.08 miles E. OF EAST RIVER RD.  
 NE Property N/A  
 NW Property N/A  
 SE Property 877-MS. KREBBEKS  
 SW Property 869-MS. BROWN  
 Nearest intersection WEST HENRIETTA RD. (S.R. #15)  
 Nearest intersection VOLLMER PARKWAY (T)  
 GPS Coordinates: X: **1398224.22** Y: **1120923.20**

### **Physical Characteristics:**

Superstructure Type **M.P.P.A.**  
 Substructure Type EARTH  
 Number of Spans 1  
 Max Clr. Span 8.58 feet  
 Length **8.58** feet  
 Width 62'-0"  
 Rise 6'-0"  
 Skew 0 degrees  
 Number of Lanes 2  
 R.O.W. Width 66.00 feet  
 Road Orientation E & W

### **Miscellaneous Characteristics:**

Traffic 9865  
 Traffic date 1/1/14  
 Speed **35** mph  
 Waterproof NO  
 Plans Availability NO  
 Maintenance 1 MONROE COUNTY  
 Maintenance 2 N/A

# Monroe County Bridge and Culvert Inventory

## BAIRD ROAD

## Over THOMAS CREEK

### Identification:

S.I.N **13-034-043**  
 B.I.N 3317840  
 Year Built 1968  
 Last PM / Rehab NA  
 Functional Location T-BRDG-B0242

### Physical Characteristics:

Superstructure Type **BEAM, PRESTRESSED BOX**  
 Substructure Type CONCRETE, REINFORCED  
 Number of Spans 1  
 Max Clr. Span 52.00 feet  
 Length **52.00** feet  
 Width 36'-2"  
 Rise 6'-8"  
 Skew 50 degrees  
 Number of Lanes 2  
 R.O.W. Width 66.00 feet  
 Road Orientation N & S

### Location:

Town **PERINTON**  
 Milepoint 0.43 miles N. OF FAIRPORT RD.  
 NE Property 2650-MR. CREGG  
 NW Property N/A  
 SE Property BOCES DR.  
 SW Property 2677-MS. HUTCHINGS  
 Nearest intersection MIDVALE DR. (T)  
 Nearest intersection BOCES DR. (T)  
 GPS Coordinates: X: **1444606.93** Y: **1135461.80**

### Miscellaneous Characteristics:

Traffic 11065  
 Traffic date 1/1/13  
 Speed **35** mph  
 Waterproof YES  
 Plans Availability YES  
 Maintenance 1 MONROE COUNTY  
 Maintenance 2 N/A

## BAIRD ROAD

## Over IRONDEQUOIT CREEK TRIBUTARY

### Identification:

S.I.N **13-034-069**  
 B.I.N CULVERT  
 Year Built 1800  
 Last PM / Rehab NA  
 Functional Location T-BRDG-B0243

### Physical Characteristics:

Superstructure Type **BOX, 3 SIDED R.C.**  
 Substructure Type FOOTING, CONCRETE REINFORCED  
 Number of Spans 1  
 Max Clr. Span 7.00 feet  
 Length **7.00** feet  
 Width 40'-0"  
 Rise 7'-6"  
 Skew 0 degrees  
 Number of Lanes 2  
 R.O.W. Width 49.50 feet  
 Road Orientation N & S

### Location:

Town **PERINTON**  
 Milepoint 0.69 miles N. OF FAIRPORT RD.  
 NE Property N/A  
 NW Property 2537-MR. BURGGRAF  
 SE Property 2550-MR./MRS. BRANDON  
 SW Property 2555-CYTEC CO.  
 Nearest intersection BRAELOCH CROSSING (T)  
 Nearest intersection WHITNEY RD. (C.R. #17)  
 GPS Coordinates: X: **1447639.29** Y: **1135768.98**

### Miscellaneous Characteristics:

Traffic 11065  
 Traffic date 1/1/13  
 Speed **35** mph  
 Waterproof NO  
 Plans Availability YES  
 Maintenance 1 MONROE COUNTY  
 Maintenance 2 N/A

## BASKET ROAD

## Over FOUR MILE CREEK

### Identification:

S.I.N **18-004-204**  
 B.I.N 3369450  
 Year Built 1998  
 Last PM / Rehab NA  
 Functional Location T-BRDG-B0316

### Physical Characteristics:

Superstructure Type **ARCH, PRECAST CONCRETE**  
 Substructure Type CONCRETE, REINFORCED  
 Number of Spans 1  
 Max Clr. Span 28.00 feet  
 Length **28.00** feet  
 Width 48'-2"  
 Rise 7'-0"  
 Skew 0 degrees  
 Number of Lanes 2  
 R.O.W. Width 66.00 feet  
 Road Orientation N & S

### Location:

Town **WEBSTER**  
 Milepoint 2.04 miles N. OF RIDGE RD.  
 NE Property 370-MR./MRS. SWINGLEY  
 NW Property N/A  
 SE Property N/A  
 SW Property 375-MR./MRS. HAMEL  
 Nearest intersection WOODARD RD. (T)  
 Nearest intersection SCHLEGEL RD. (C.R. #3)  
 GPS Coordinates: X: **1466742.07** Y: **1186802.16**

### Miscellaneous Characteristics:

Traffic 1140  
 Traffic date 1/1/13  
 Speed **40** mph  
 Waterproof YES  
 Plans Availability YES  
 Maintenance 1 MONROE COUNTY  
 Maintenance 2 N/A

# Monroe County Bridge and Culvert Inventory

## BASKET ROAD

## Over FOUR MILE CREEK

### Identification:

S.I.N **18-004-212**  
 B.I.N 3369440  
 Year Built 1977  
 Last PM / Rehab NA  
 Functional Location T-BRDG-B0341

### Physical Characteristics:

Superstructure Type **ARCH, PRECAST CONCRETE**  
 Substructure Type CONCRETE, REINFORCED  
 Number of Spans 1  
 Max Clr. Span 28.00 feet  
 Length **28.00** feet  
 Width 44'-2"  
 Rise 7'-0"  
 Skew 0 degrees  
 Number of Lanes 2  
 R.O.W. Width 66.00 feet  
 Road Orientation N & S

### Location:

Town **WEBSTER**  
 Milepoint 2.12 miles N. OF RIDGE RD.  
 NE Property N/A  
 NW Property N/A  
 SE Property N/A  
 SW Property N/A  
 Nearest intersection WOODARD RD. (T)  
 Nearest intersection SCHLEGEL RD. (C.R. #3)  
 GPS Coordinates: X: **1466733.49** Y: **1187166.46**

### Miscellaneous Characteristics:

Traffic 1140  
 Traffic date 1/1/13  
 Speed **40** mph  
 Waterproof YES  
 Plans Availability YES  
 Maintenance 1 MONROE COUNTY  
 Maintenance 2 N/A

## BASKET ROAD

## Over FOUR MILE CREEK

### Identification:

S.I.N **18-004-271**  
 B.I.N 3317330  
 Year Built 2006  
 Last PM / Rehab NA  
 Functional Location T-BRDG-B0317

### Physical Characteristics:

Superstructure Type **BEAM, PRESTRESSED BOX**  
 Substructure Type CONCRETE, REINFORCED  
 Number of Spans 1  
 Max Clr. Span 50.92 feet  
 Length **50.92** feet  
 Width 31' 3"  
 Rise 7' 1"  
 Skew 45 degrees  
 Number of Lanes 2  
 R.O.W. Width 66.00 feet  
 Road Orientation N & S

### Location:

Town **WEBSTER**  
 Milepoint 2.71 miles N. OF RIDGE RD.  
 NE Property 214-MICHAEL SPECHT  
 NW Property 211-MR./MRS. HAHN  
 SE Property 220-MR./MRS. TEAMERSON  
 SW Property 1760  
 Nearest intersection LAKE RD. (C.R. #1)  
 Nearest intersection WOODARD RD. (T)  
 GPS Coordinates: X: **1466639.75** Y: **1190318.72**

### Miscellaneous Characteristics:

Traffic 934  
 Traffic date 1/1/13  
 Speed **40** mph  
 Waterproof YES  
 Plans Availability YES  
 Maintenance 1 MONROE COUNTY  
 Maintenance 2 N/A

## BAY ROAD

## Over IRONDEQUOIT-WAYNE EXPRESSWAY

### Identification:

S.I.N **18-016-124**  
 B.I.N 1052090  
 Year Built 1970  
 Last PM / Rehab NA  
 Functional Location T-BRDG-B0395

### Physical Characteristics:

Superstructure Type **GIRDERS, COMPOSITE**  
 Substructure Type CONCRETE, REINFORCED  
 Number of Spans 1  
 Max Clr. Span 158.20 feet  
 Length **162.00** feet  
 Width 68'-0"  
 Rise 14'-0"  
 Skew 0 degrees  
 Number of Lanes 5  
 R.O.W. Width 66.00 feet  
 Road Orientation N & S

### Location:

Town **WEBSTER**  
 Milepoint 1.24 miles N. OF WEBSTER T.L.  
 NE Property N/A  
 NW Property N/A  
 SE Property N/A  
 SW Property N/A  
 Nearest intersection KLEM RD. (C.R. #5)  
 Nearest intersection RIDGE RD. (S.R. #404)  
 GPS Coordinates: X: **1432985.99** Y: **1172793.54**

### Miscellaneous Characteristics:

Traffic 17236  
 Traffic date 1/1/05  
 Speed **40** mph  
 Waterproof NO  
 Plans Availability NO  
 Maintenance 1 NEW YORK STATE  
 Maintenance 2 MC

# Monroe County Bridge and Culvert Inventory

## BEACH AVENUE

## Over SLATER CREEK

### Identification:

S.I.N **05-128-082**  
 B.I.N 3361650  
 Year Built 1991  
 Last PM / Rehab NA  
 Functional Location T-BRDG-B0080

### Location:

Town **GREECE**  
 Milepoint 0.82 miles E. OF DEWEY AVE.  
 NE Property N/A  
 NW Property N/A  
 SE Property D.E.C. PIER  
 SW Property N/A

### Physical Characteristics:

Superstructure Type **BEAM, PRESTRESSED BOX**  
 Substructure Type PILE, STEEL H  
 Number of Spans 1  
 Max Clr. Span 28.00 feet  
 Length **28.00** feet  
 Width 38'-0"  
 Rise 9'-0"  
 Skew 0 degrees  
 Number of Lanes 3  
 R.O.W. Width 66.00 feet  
 Road Orientation E & W

Nearest intersection GREENLEAF RD. (C.R. #126)  
 Nearest intersection DEWEY AVE. (C.R. #132)  
 GPS Coordinates: X: **1403092.80** Y: **1192683.29**

### Miscellaneous Characteristics:

Traffic 2720  
 Traffic date 1/1/12  
 Speed **30** mph  
 Waterproof YES  
 Plans Availability YES  
 Maintenance 1 MONROE COUNTY  
 Maintenance 2 N/A

## BEADLE ROAD

## Over SALMON CREEK TRIBUTARY

### Identification:

S.I.N **17-231-032**  
 B.I.N CULVERT  
 Year Built 1800  
 Last PM / Rehab NA  
 Functional Location T-BRDG-B0326

### Location:

Town **SWEDEN**  
 Milepoint 0.32 miles E. OF LAKE RD.  
 NE Property N/A  
 NW Property N/A  
 SE Property N/A  
 SW Property 925-MR. HORSCHEL

### Physical Characteristics:

Superstructure Type **BOX, 3 SIDED R.C.**  
 Substructure Type FOOTING, CONCRETE REINFORCED  
 Number of Spans 1  
 Max Clr. Span 2.50 feet  
 Length **2.50** feet  
 Width 38'-6"  
 Rise 2'-0"  
 Skew 0 degrees  
 Number of Lanes 2  
 R.O.W. Width 49.50 feet  
 Road Orientation E & W

Nearest intersection ROOT RD. (C.R. #248)  
 Nearest intersection LAKE RD. (S.R. #19)  
 GPS Coordinates: X: **1321188.91** Y: **1152805.47**

### Miscellaneous Characteristics:

Traffic 588  
 Traffic date 1/1/12  
 Speed **55** mph  
 Waterproof NO  
 Plans Availability NO  
 Maintenance 1 MONROE COUNTY  
 Maintenance 2 N/A

## BEADLE ROAD

## Over SALMON CREEK TRIBUTARY

### Identification:

S.I.N **17-231-062**  
 B.I.N CULVERT  
 Year Built 1800  
 Last PM / Rehab NA  
 Functional Location T-BRDG-B0327

### Location:

Town **SWEDEN**  
 Milepoint 0.62 miles E. OF LAKE RD.  
 NE Property 754-MR./MRS. DANIELS  
 NW Property N/A  
 SE Property N/A  
 SW Property N/A

### Physical Characteristics:

Superstructure Type **BOX, 3 SIDED R.C.**  
 Substructure Type FOOTING, CONCRETE REINFORCED  
 Number of Spans 1  
 Max Clr. Span 2.00 feet  
 Length **2.00** feet  
 Width 38'-2"  
 Rise 1'-8"  
 Skew 0 degrees  
 Number of Lanes 2  
 R.O.W. Width 49.50 feet  
 Road Orientation E & W

Nearest intersection ROOT RD. (C.R. #248)  
 Nearest intersection LAKE RD. (S.R. #19)  
 GPS Coordinates: X: **1322786.09** Y: **1152764.39**

### Miscellaneous Characteristics:

Traffic 588  
 Traffic date 1/1/12  
 Speed **55** mph  
 Waterproof NO  
 Plans Availability NO  
 Maintenance 1 MONROE COUNTY  
 Maintenance 2 N/A

# Monroe County Bridge and Culvert Inventory

## BEAHAN ROAD

## Over LITTLE BLACK CREEK

### Identification:

S.I.N **02-164-078**  
 B.I.N 3317450  
 Year Built 1958  
 Last PM / Rehab 2017  
 Functional Location T-BRDG-B0063

### Physical Characteristics:

Superstructure Type **SLAB, CONCRETE**  
 Substructure Type CONCRETE, REINFORCED  
 Number of Spans 1  
 Max Clr. Span 25.00 feet  
 Length **25.00** feet  
 Width 49'-6"  
 Rise 9'-10"  
 Skew 30 degrees  
 Number of Lanes 2  
 R.O.W. Width 66.00 feet  
 Road Orientation E & W

### Location:

Town **CHILI**  
 Milepoint 0.78 miles N. OF PAUL RD.  
 NE Property N/A  
 NW Property N/A  
 SE Property N/A  
 SW Property 785-MR. SIMMONS  
 Nearest intersection CHILI AVE. (S.R. #33A)  
 Nearest intersection PAUL RD. (S.R. #252)  
 GPS Coordinates: X: **1388746.33** Y: **1136882.49**

### Miscellaneous Characteristics:

Traffic 4126  
 Traffic date 1/1/14  
 Speed **45** mph  
 Waterproof YES  
 Plans Availability YES  
 Maintenance 1 MONROE COUNTY  
 Maintenance 2 N/A

## BEECHWOOD DRIVE

## Over BLACK CREEK TRIBUTARY

### Identification:

S.I.N **15-444-040**  
 B.I.N 3317950  
 Year Built 1969  
 Last PM / Rehab NA  
 Functional Location T-BRDG-B0175

### Physical Characteristics:

Superstructure Type **BEAM, STEEL CORR. PLANK**  
 Substructure Type CONCRETE, REINFORCED  
 Number of Spans 1  
 Max Clr. Span 29.00 feet  
 Length **29.00** feet  
 Width 20'-6"  
 Rise 3'-0"  
 Skew 0 degrees  
 Number of Lanes 2  
 R.O.W. Width 0.00 feet  
 Road Orientation N & S

### Location:

Town **RIGA**  
 Milepoint 0.40 miles S. OF KENDALL RD.  
 NE Property N/A  
 NW Property N/A  
 SE Property N/A  
 SW Property N/A  
 Nearest intersection N/A  
 Nearest intersection KENDALL RD. (C.R. #163)  
 GPS Coordinates: X: **1334272.95** Y: **1133940.19**

### Miscellaneous Characteristics:

Traffic 0  
 Traffic date  
 Speed **25** mph  
 Waterproof NO  
 Plans Availability NO  
 Maintenance 1 PARKS  
 Maintenance 2 N/A

## BENNETT ROAD

## Over WEST CREEK

### Identification:

S.I.N **11-220-035**  
 B.I.N CULVERT  
 Year Built 1990  
 Last PM / Rehab NA  
 Functional Location T-BRDG-B0202

### Physical Characteristics:

Superstructure Type **BOX, 4 SIDED P.C.**  
 Substructure Type EARTH  
 Number of Spans 1  
 Max Clr. Span 12.00 feet  
 Length **12.00** feet  
 Width 52'-6"  
 Rise 6'-0"  
 Skew 0 degrees  
 Number of Lanes 2  
 R.O.W. Width 66.00 feet  
 Road Orientation N & S

### Location:

Town **PARMA**  
 Milepoint 0.35 miles N. OF EAST AVE.  
 NE Property MR./MRS.KOSS  
 NW Property MR./MRS.MANN  
 SE Property MR./MRS.REGER  
 SW Property HILTON HIGH SCHOOL  
 Nearest intersection CURTIS RD. (C.R. #195)  
 Nearest intersection E. AVE. (C.R. #191)  
 GPS Coordinates: X: **NA** Y: **NA**

### Miscellaneous Characteristics:

Traffic 868  
 Traffic date 1/1/14  
 Speed **55** mph  
 Waterproof YES  
 Plans Availability YES  
 Maintenance 1 MONROE COUNTY  
 Maintenance 2 N/A



# Monroe County Bridge and Culvert Inventory

## BENNETT ROAD

## Over WEST CREEK

### Identification:

S.I.N **11-220-113**  
 B.I.N 3317230  
 Year Built 1991  
 Last PM / Rehab NA  
 Functional Location T-BRDG-B0203

### Physical Characteristics:

Superstructure Type **BEAM, PRESTRESSED BOX**  
 Substructure Type CONCRETE, REINFORCED  
 Number of Spans 2  
 Max Clr. Span 21.00 feet  
 Length **47.25** feet  
 Width 27'-6"  
 Rise 10'-8"  
 Skew 18 degrees  
 Number of Lanes 2  
 R.O.W. Width 66.00 feet  
 Road Orientation N & S

### Location:

Town **PARMA**  
 Milepoint 1.13 miles N. OF EAST AVE.  
 NE Property 352-MR./MRS. DOAN  
 NW Property N/A  
 SE Property N/A  
 SW Property N/A  
 Nearest intersection CURTIS RD. (C.R. #195)  
 Nearest intersection E. AVE. (C.R. #191)  
 GPS Coordinates: X: **1363561.29** Y: **1206602.18**

### Miscellaneous Characteristics:

Traffic 868  
 Traffic date 1/1/14  
 Speed **55** mph  
 Waterproof YES  
 Plans Availability YES  
 Maintenance 1 MONROE COUNTY  
 Maintenance 2 N/A

## BETRIDGE ROAD

## Over BLACK CREEK TRIBUTARY

### Identification:

S.I.N **15-192-064**  
 B.I.N CULVERT  
 Year Built 1930  
 Last PM / Rehab NA  
 Functional Location T-BRDG-B0273

### Physical Characteristics:

Superstructure Type **BOX, 3 SIDED R.C.**  
 Substructure Type FOOTING, CONCRETE REINFORCED  
 Number of Spans 1  
 Max Clr. Span 6.50 feet  
 Length **6.50** feet  
 Width 36'-6"  
 Rise 6'-4"  
 Skew 45 degrees  
 Number of Lanes 2  
 R.O.W. Width 66.00 feet  
 Road Orientation N & S

### Location:

Town **RIGA**  
 Milepoint 0.64 miles N. OF GRIFFIN RD.  
 NE Property N/A  
 NW Property 253-MR./MRS. BELL  
 SE Property 280-ROBERT GLENNON  
 SW Property N/A  
 Nearest intersection GREEN RD. (T)  
 Nearest intersection GRIFFIN RD. (C.R. #155)  
 GPS Coordinates: X: **1350047.09** Y: **1118665.60**

### Miscellaneous Characteristics:

Traffic 325  
 Traffic date 1/1/12  
 Speed **55** mph  
 Waterproof NO  
 Plans Availability YES  
 Maintenance 1 MONROE COUNTY  
 Maintenance 2 N/A

## BEULAH ROAD

## Over OATKA CREEK TRIBUTARY

### Identification:

S.I.N **19-166-016**  
 B.I.N CULVERT  
 Year Built 1949  
 Last PM / Rehab NA  
 Functional Location T-BRDG-B0404

### Physical Characteristics:

Superstructure Type **BOX, 3 SIDED R.C.**  
 Substructure Type FOOTING, CONCRETE REINFORCED  
 Number of Spans 1  
 Max Clr. Span 10.00 feet  
 Length **10.00** feet  
 Width 45'-6"  
 Rise 3'-0"  
 Skew 40 degrees  
 Number of Lanes 2  
 R.O.W. Width 66.00 feet  
 Road Orientation N & S

### Location:

Town **WHEATLAND**  
 Milepoint 0.16 miles N. OF OATKA CREEK RD.  
 NE Property N/A  
 NW Property 1739-MR./MRS. RATH  
 SE Property N/A  
 SW Property 1763-MR./MRS. COYLE  
 Nearest intersection N. RD. (C.R. #139)  
 Nearest intersection OATKA CREEK RD. (C.R. #245)  
 GPS Coordinates: X: **1333102.89** Y: **1097352.82**

### Miscellaneous Characteristics:

Traffic 254  
 Traffic date 1/1/14  
 Speed **55** mph  
 Waterproof NO  
 Plans Availability YES  
 Maintenance 1 MONROE COUNTY  
 Maintenance 2 N/A

# Monroe County Bridge and Culvert Inventory

## BEULAH ROAD

## Over NEW YORK STATE THRUWAY

### Identification:

S.I.N **19-166-160**  
 B.I.N 5510830  
 Year Built 1952  
 Last PM / Rehab NA  
 Functional Location T-BRDG-B0405

### Location:

Town **WHEATLAND**  
 Milepoint 1.60 miles N. OF OATKA CREEK RD.  
 NE Property N/A  
 NW Property N/A  
 SE Property N/A  
 SW Property N/A

### Physical Characteristics:

Superstructure Type **BEAM, STEEL/COMP**  
 Substructure Type CONCRETE  
 Number of Spans 4  
 Max Clr. Span 56.00 feet  
 Length **229.00** feet  
 Width 26'-1"  
 Rise 15'-0"  
 Skew 0 degrees  
 Number of Lanes 2  
 R.O.W. Width 66.00 feet  
 Road Orientation N & S

Nearest intersection VALLANCE RD. (T)  
 Nearest intersection N. RD. (C.R. #139)  
 GPS Coordinates: X: **1332362.54** Y: **1104785.90**

### Miscellaneous Characteristics:

Traffic 254  
 Traffic date 1/1/14  
 Speed **55** mph  
 Waterproof NO  
 Plans Availability NO  
 Maintenance 1 THRUWAY  
 Maintenance 2 MC

## BIG RIDGE ROAD

## Over NORTHRUP CREEK

### Identification:

S.I.N **10-113-035**  
 B.I.N CULVERT  
 Year Built 1950  
 Last PM / Rehab NA  
 Functional Location T-BRDG-B0154

### Location:

Town **OGDEN**  
 Milepoint 0.35 miles E. OF UNION ST.  
 NE Property 3600-MR. YAHN  
 NW Property 3604-MR. BLUM  
 SE Property 3599-DIST ATTN  
 SW Property 7-MS. GIBBARDO  
 Nearest intersection GILLET RD. (C.R. #210)  
 Nearest intersection UNION ST. (S.R. #259)  
 GPS Coordinates: X: **1359145.54** Y: **1165231.93**

### Physical Characteristics:

Superstructure Type **M.P.P.A.**  
 Substructure Type EARTH  
 Number of Spans 1  
 Max Clr. Span 12.00 feet  
 Length **12.00** feet  
 Width 62'-0"  
 Rise 6'-6"  
 Skew 0 degrees  
 Number of Lanes 2  
 R.O.W. Width 66.00 feet  
 Road Orientation E & W

### Miscellaneous Characteristics:

Traffic 3643  
 Traffic date 1/1/12  
 Speed **30** mph  
 Waterproof NO  
 Plans Availability YES  
 Maintenance 1 MONROE COUNTY  
 Maintenance 2 N/A

## BIG RIDGE ROAD

## Over NORTHRUP CREEK

### Identification:

S.I.N **10-113-086**  
 B.I.N CULVERT  
 Year Built 2008  
 Last PM / Rehab NA  
 Functional Location T-BRDG-B0155

### Location:

Town **OGDEN**  
 Milepoint 0.86 miles E. OF UNION ST.  
 NE Property N/A  
 NW Property N/A  
 SE Property 3503-MR. COLLETTA  
 SW Property N/A  
 Nearest intersection GILLET RD. (C.R. #210)  
 Nearest intersection UNION ST. (S.R. #259)  
 GPS Coordinates: X: **1361704.00** Y: **1165139.48**

### Physical Characteristics:

Superstructure Type **BOX, 4 SIDED P.C.**  
 Substructure Type FOOTING, CONCRETE REINFORCED  
 Number of Spans 1  
 Max Clr. Span 6.00 feet  
 Length **7.36** feet  
 Width 45'-0"  
 Rise 3'-6"  
 Skew 5 degrees  
 Number of Lanes 2  
 R.O.W. Width 66.00 feet  
 Road Orientation E & W

### Miscellaneous Characteristics:

Traffic 3643  
 Traffic date 1/1/12  
 Speed **35** mph  
 Waterproof YES  
 Plans Availability NO  
 Maintenance 1 MONROE COUNTY  
 Maintenance 2 N/A

# Monroe County Bridge and Culvert Inventory

## BOCES BOULEVARD

## Over THOMAS CREEK

### Identification:

S.I.N **13-666-010**  
 B.I.N 3361630  
 Year Built 1970  
 Last PM / Rehab NA  
 Functional Location T-BRDG-B0254

### Location:

Town **PERINTON**  
 Milepoint 0.10 miles E. OF BAIRD RD.  
 NE Property N/A  
 NW Property N/A  
 SE Property N/A  
 SW Property N/A

### Physical Characteristics:

Superstructure Type **M.P.A.**  
 Substructure Type CONCRETE  
 Number of Spans 1  
 Max Clr. Span 15.80 feet  
 Length **34.16** feet  
 Width 73'-2"  
 Rise 9'-0"  
 Skew 0 degrees  
 Number of Lanes 2  
 R.O.W. Width 0.00 feet  
 Road Orientation E & W

Nearest intersection N/A  
 Nearest intersection BAIRD RD. (C.R. #34)  
 GPS Coordinates: X: **1447694.58** Y: **1133917.66**

### Miscellaneous Characteristics:

Traffic 0  
 Traffic date  
 Speed **25** mph  
 Waterproof NO  
 Plans Availability NO  
 Maintenance 1 TOWN OF PERINTON  
 Maintenance 2 N/A

## BOUGHTON HILL ROAD

## Over HONEOYE CREEK TRIBUTARY

### Identification:

S.I.N **09-053-063**  
 B.I.N CULVERT  
 Year Built 1935  
 Last PM / Rehab NA  
 Functional Location T-BRDG-B0121

### Location:

Town **MENDON**  
 Milepoint 0.63 miles E. OF QUAKER MT. HOUSE  
 NE Property 151-MR. HAVERT  
 NW Property 127-MR./MRS. DONAGHUE  
 SE Property 150-MR. ROBERTS  
 SW Property 120-MR./MRS. MC NAMARA

### Physical Characteristics:

Superstructure Type **BOX, 3 SIDED R.C.**  
 Substructure Type CONCRETE INVERT SLAB  
 Number of Spans 1  
 Max Clr. Span 12.00 feet  
 Length **12.00** feet  
 Width 40'-3"  
 Rise 6'-2"  
 Skew 0 degrees  
 Number of Lanes 2  
 R.O.W. Width 66.00 feet  
 Road Orientation E & W

Nearest intersection AMANN RD. (T)  
 Nearest intersection QUAKER MEETING HOUSE RD. (T)  
 GPS Coordinates: X: **1422252.93** Y: **1079037.57**

### Miscellaneous Characteristics:

Traffic 2939  
 Traffic date 1/1/12  
 Speed **55** mph  
 Waterproof NO  
 Plans Availability YES  
 Maintenance 1 MONROE COUNTY  
 Maintenance 2 N/A

## BOUGHTON HILL ROAD

## Over IRONDEQUOIT CREEK TRIBUTARY

### Identification:

S.I.N **09-053-109**  
 B.I.N CULVERT  
 Year Built 1997  
 Last PM / Rehab NA  
 Functional Location T-BRDG-B0092

### Location:

Town **MENDON**  
 Milepoint 1.09 miles E. OF QUAKER MT. HOUSE  
 NE Property 259-MR./MRS. FERRAINA  
 NW Property 205-MR. PATRICK  
 SE Property 266-MR./MRS. LAWRENCE  
 SW Property 208-MR./MRS. MC GRANE

### Physical Characteristics:

Superstructure Type **BOX, 4 SIDED R.C.**  
 Substructure Type FOOTING, STONE SPREAD  
 Number of Spans 1  
 Max Clr. Span 14.00 feet  
 Length **14.00** feet  
 Width 60'-0"  
 Rise 6'-0"  
 Skew 0 degrees  
 Number of Lanes 2  
 R.O.W. Width 66.00 feet  
 Road Orientation E & W

Nearest intersection WEST BLOOMFIELD RD. (C.R. #66)  
 Nearest intersection AMANN RD. (T)  
 GPS Coordinates: X: **1424729.87** Y: **1079594.33**

### Miscellaneous Characteristics:

Traffic 2939  
 Traffic date 1/1/03  
 Speed **55** mph  
 Waterproof NO  
 Plans Availability YES  
 Maintenance 1 MONROE COUNTY  
 Maintenance 2 N/A

# Monroe County Bridge and Culvert Inventory

<b><u>BOUGHTON HILL ROAD</u></b>		<b>Over <u>IRONDEQUOIT CREEK TRIBUTARY</u></b>	
<b><u>Identification:</u></b>		<b><u>Location:</u></b>	
S.I.N	<b>09-053-153</b>	Town	<b>MENDON</b>
B.I.N	CULVERT	Milepoint	1.53 miles E. OF QUAKER MT. HOUSE
Year Built	1997	NE Property	N/A
Last PM / Rehab	NA	NW Property	311-MR./MRS. MAGORKA
Functional Location	T-BRDG-B0093	SE Property	324-MR./MRS. PECKHAM
<b><u>Physical Characteristics:</u></b>		SW Property	314-MR./MRS. LAWRENCE
Superstructure Type	<b>BOX, 4 SIDED R.C.</b>	Nearest intersection	WEST BLOOMFIELD RD. (C.R. #66)
Substructure Type	FOOTING, STONE SPREAD	Nearest intersection	AMANN RD. (T)
Number of Spans	1	GPS Coordinates: X:	<b>1426832.27</b> Y: <b>1080077.47</b>
Max Clr. Span	6.00 feet	<b><u>Miscellaneous Characteristics:</u></b>	
Length	<b>6.00</b> feet	Traffic	2939
Width	45'-0"	Traffic date	1/1/03
Rise	4'-0"	Speed	<b>55</b> mph
Skew	0 degrees	Waterproof	NO
Number of Lanes	2	Plans Availability	YES
R.O.W. Width	66.00 feet	Maintenance 1	MONROE COUNTY
Road Orientation	E & W	Maintenance 2	N/A

<b><u>BOUGHTON HILL ROAD</u></b>		<b>Over <u>IRONDEQUOIT CREEK TRIBUTARY</u></b>	
<b><u>Identification:</u></b>		<b><u>Location:</u></b>	
S.I.N	<b>09-053-217</b>	Town	<b>MENDON</b>
B.I.N	CULVERT	Milepoint	2.17 miles E. OF QUAKER MT. HOUSE
Year Built	1935	NE Property	467-MR./MRS. BARNES
Last PM / Rehab	NA	NW Property	N/A
Functional Location	T-BRDG-B0094	SE Property	464-MR. KAMM
<b><u>Physical Characteristics:</u></b>		SW Property	N/A
Superstructure Type	<b>BOX, 3 SIDED R.C.</b>	Nearest intersection	LANNING RD. (T)
Substructure Type	FOOTING, CONCRETE REINFORCED	Nearest intersection	W. BLOOMFIELD RD. (C.R. #66)
Number of Spans	1	GPS Coordinates: X:	<b>1430071.40</b> Y: <b>1081088.50</b>
Max Clr. Span	12.00 feet	<b><u>Miscellaneous Characteristics:</u></b>	
Length	<b>12.00</b> feet	Traffic	2093
Width	38'-4"	Traffic date	1/1/12
Rise	6'-0"	Speed	<b>55</b> mph
Skew	0 degrees	Waterproof	NO
Number of Lanes	2	Plans Availability	YES
R.O.W. Width	66.00 feet	Maintenance 1	MONROE COUNTY
Road Orientation	E & W	Maintenance 2	N/A

<b><u>BOUGHTON HILL ROAD</u></b>		<b>Over <u>IRONDEQUOIT CREEK TRIBUTARY</u></b>	
<b><u>Identification:</u></b>		<b><u>Location:</u></b>	
S.I.N	<b>09-053-313</b>	Town	<b>MENDON</b>
B.I.N	CULVERT	Milepoint	3.13 miles E. OF QUAKER MT. HOUSE
Year Built	1935	NE Property	675-MR./MRS. WARD
Last PM / Rehab	NA	NW Property	N/A
Functional Location	T-BRDG-B0419	SE Property	N/A
<b><u>Physical Characteristics:</u></b>		SW Property	640-MR./MRS. MARTONE
Superstructure Type	<b>BOX, 3 SIDED R.C.</b>	Nearest intersection	MENDON-IONIA RD. (S.R. #64)
Substructure Type	FOOTING, CONCRETE REINFORCED	Nearest intersection	LANNING RD. (T)
Number of Spans	1	GPS Coordinates: X:	<b>1434986.08</b> Y: <b>1082009.87</b>
Max Clr. Span	7.33 feet	<b><u>Miscellaneous Characteristics:</u></b>	
Length	<b>7.33</b> feet	Traffic	2093
Width	38'-7"	Traffic date	1/1/12
Rise	6'-6"	Speed	<b>55</b> mph
Skew	0 degrees	Waterproof	NO
Number of Lanes	2	Plans Availability	YES
R.O.W. Width	66.00 feet	Maintenance 1	MONROE COUNTY
Road Orientation	E & W	Maintenance 2	N/A

# Monroe County Bridge and Culvert Inventory

## BOUGHTON HILL ROAD

## Over IRONDEQUOIT CREEK TRIBUTARY

### Identification:

S.I.N **09-053-350**  
 B.I.N CULVERT  
 Year Built 1912  
 Last PM / Rehab NA  
 Functional Location T-BRDG-B0095

### Physical Characteristics:

Superstructure Type **BOX, 3 SIDED R.C.**  
 Substructure Type FOOTING, CONCRETE REINFORCED  
 Number of Spans 1  
 Max Clr. Span 4.50 feet  
 Length **4.50** feet  
 Width 38'-2"  
 Rise 4'-0"  
 Skew 0 degrees  
 Number of Lanes 2  
 R.O.W. Width 66.00 feet  
 Road Orientation E & W

### Location:

Town **MENDON**  
 Milepoint 3.50 miles E. OF QUAKER MT. HOUSE  
 NE Property N/A  
 NW Property 725-MR./MRS. ROSS  
 SE Property N/A  
 SW Property 726-MS. KUHN  
 Nearest intersection MENDON-IONIA RD. (S.R. #64)  
 Nearest intersection LANNING RD. (T)  
 GPS Coordinates: X: **1436926.39** Y: **1082067.48**

### Miscellaneous Characteristics:

Traffic 2093  
 Traffic date 1/1/12  
 Speed **55** mph  
 Waterproof NO  
 Plans Availability YES  
 Maintenance 1 MONROE COUNTY  
 Maintenance 2 N/A

## BOWERMAN ROAD

## Over OATKA CREEK

### Identification:

S.I.N **19-176-136**  
 B.I.N 3359090  
 Year Built 1948  
 Last PM / Rehab 2017  
 Functional Location T-BRDG-B0323

### Physical Characteristics:

Superstructure Type **BEAM, STEEL/COMP**  
 Substructure Type CONCRETE, REINFORCED  
 Number of Spans 2  
 Max Clr. Span 64.00 feet  
 Length **130.00** feet  
 Width 24'-3"  
 Rise 11'-4"  
 Skew 40 degrees  
 Number of Lanes 2  
 R.O.W. Width 49.50 feet  
 Road Orientation N & S

### Location:

Town **WHEATLAND**  
 Milepoint 1.36 miles N. OF SOUTH RD.  
 NE Property 170-MR./MRS. LOFTUS  
 NW Property N/A  
 SE Property N/A  
 SW Property N/A  
 Nearest intersection SCOTTSVILLE RD. (S.R. #383)  
 Nearest intersection QUAKER RD. (T)  
 GPS Coordinates: X: **1367040.19** Y: **1097544.09**

### Miscellaneous Characteristics:

Traffic 292  
 Traffic date 1/1/04  
 Speed **55** mph  
 Waterproof YES  
 Plans Availability YES  
 Maintenance 1 MONROE COUNTY  
 Maintenance 2 N/A

## BRICK SCHOOL HOUSE ROAD

## Over SANDY CREEK

### Identification:

S.I.N **06-203-055**  
 B.I.N 3361660  
 Year Built 1993  
 Last PM / Rehab NA  
 Functional Location T-BRDG-B0449

### Physical Characteristics:

Superstructure Type **BEAM, PRESTRESSED BOX**  
 Substructure Type PILE, STEEL H  
 Number of Spans 1  
 Max Clr. Span 80.00 feet  
 Length **80.00** feet  
 Width 39'-1/2"  
 Rise 18'-0"  
 Skew 0 degrees  
 Number of Lanes 2  
 R.O.W. Width 49.50 feet  
 Road Orientation E & W

### Location:

Town **HAMLIN**  
 Milepoint 0.55 miles E. OF REDMAN RD.  
 NE Property N/A  
 NW Property N/A  
 SE Property 4365-MR./MRS. CECERE  
 SW Property N/A  
 Nearest intersection HIDDEN CREEK LANE (T)  
 Nearest intersection REDMAN RD. (C.R. #236)  
 GPS Coordinates: X: **1315736.77** Y: **1208017.14**

### Miscellaneous Characteristics:

Traffic 1080  
 Traffic date 1/1/06  
 Speed **40** mph  
 Waterproof YES  
 Plans Availability YES  
 Maintenance 1 MONROE COUNTY  
 Maintenance 2 N/A

# Monroe County Bridge and Culvert Inventory

## BRICK SCHOOLHOUSE ROAD

## Over EAST CREEK TRIBUTARY

### Identification:

S.I.N **06-203-676**  
 B.I.N CULVERT  
 Year Built 1800  
 Last PM / Rehab NA  
 Functional Location T-BRDG-B0535

### Physical Characteristics:

Superstructure Type **C.M.P.A.**  
 Substructure Type EARTH  
 Number of Spans 1  
 Max Clr. Span 5.00 feet  
 Length **5.00** feet  
 Width 140' - 0"  
 Rise 3' - 0"  
 Skew 64 degrees  
 Number of Lanes 2  
 R.O.W. Width 49.50 feet  
 Road Orientation E & W

### Location:

Town **HAMLIN**  
 Milepoint 6.76 miles E. OF REDMAN RD.  
 NE Property N/A  
 NW Property 1758  
 SE Property 1758  
 SW Property N/A  
 Nearest intersection HAMLIN-PARMA TL. RD. (CR #228)  
 Nearest intersection WALKER-LAKE ONT RD. (SR #260)  
 GPS Coordinates: X: **NA** Y: **NA**

### Miscellaneous Characteristics:

Traffic 1087  
 Traffic date 7/1/12  
 Speed **55** mph  
 Waterproof NO  
 Plans Availability NO  
 Maintenance 1 MONROE COUNTY  
 Maintenance 2 N/A

## BRIDGEMAN ROAD

## Over HOTEL CREEK

### Identification:

S.I.N **15-153-067**  
 B.I.N CULVERT  
 Year Built 1941  
 Last PM / Rehab NA  
 Functional Location T-BRDG-B0266

### Physical Characteristics:

Superstructure Type **BOX, 3 SIDED R.C.**  
 Substructure Type FOOTING, CONCRETE REINFORCED  
 Number of Spans 1  
 Max Clr. Span 10.00 feet  
 Length **10.00** feet  
 Width 38'-0"  
 Rise 4'-0"  
 Skew 0 degrees  
 Number of Lanes 2  
 R.O.W. Width 66.00 feet  
 Road Orientation E & W

### Location:

Town **RIGA**  
 Milepoint 0.67 miles E. OF MALLOCH RD.  
 NE Property 86-MR./MRS. HINE  
 NW Property 116-MR./MRS. GRASTORF  
 SE Property 115-RORY HEINLEIN  
 SW Property N/A  
 Nearest intersection RIGA-MUMFORD RD. (S.R. #36)  
 Nearest intersection MALLOCH RD. (C.R. #182)  
 GPS Coordinates: X: **1334954.79** Y: **1113966.77**

### Miscellaneous Characteristics:

Traffic 150  
 Traffic date 1/1/12  
 Speed **55** mph  
 Waterproof YES  
 Plans Availability NO  
 Maintenance 1 MONROE COUNTY  
 Maintenance 2 N/A

## BRIGHTON-HENRIETTA T.L. ROAD

## Over RED CREEK

### Identification:

S.I.N **01-085-015**  
 B.I.N 3316970  
 Year Built 1999  
 Last PM / Rehab NA  
 Functional Location T-BRDG-B0034

### Physical Characteristics:

Superstructure Type **BEAM, PRESTRESSED BOX**  
 Substructure Type CONCRETE, REINFORCED  
 Number of Spans 1  
 Max Clr. Span 56.30 feet  
 Length **56.30** feet  
 Width 58'-8"  
 Rise 12'-10"  
 Skew 0 degrees  
 Number of Lanes 4  
 R.O.W. Width 66.00 feet  
 Road Orientation E & W

### Location:

Town **BRIGHTON**  
 Milepoint 0.15 miles E. OF JEFFERSON RD.  
 NE Property N/A  
 NW Property N/A  
 SE Property N/A  
 SW Property N/A  
 Nearest intersection WEST HENRIETTA RD. (S.R. #15)  
 Nearest intersection JEFFERSON RD. (S.R. #252)  
 GPS Coordinates: X: **1397497.23** Y: **1128563.89**

### Miscellaneous Characteristics:

Traffic 13718  
 Traffic date 1/1/08  
 Speed **35** mph  
 Waterproof YES  
 Plans Availability YES  
 Maintenance 1 MONROE COUNTY  
 Maintenance 2 N/A

# Monroe County Bridge and Culvert Inventory

## BRIGHTON-HENRIETTA T.L. ROAD Over N.Y.S. ROUTE 15A

**Identification:**

S.I.N **01-085-220**  
 B.I.N 1069330  
 Year Built 1976  
 Last PM / Rehab NA  
 Functional Location T-BRDG-B0035

**Location:**

Town **BRIGHTON**  
 Milepoint 2.20 miles E. OF JEFFERSON RD.  
 NE Property N/A  
 NW Property N/A  
 SE Property N/A  
 SW Property N/A

**Physical Characteristics:**

Superstructure Type **BEAM, STEEL/COMP**  
 Substructure Type CONCRETE, REINFORCED  
 Number of Spans 1  
 Max Clr. Span 92.00 feet  
 Length **92.00** feet  
 Width 64'-0"  
 Rise 14'-0"  
 Skew 0 degrees  
 Number of Lanes 4  
 R.O.W. Width 66.00 feet  
 Road Orientation E & W

Nearest intersection HENR RD ON/OFF RAMP SR 15A  
 Nearest intersection BALM RD. (T)  
 GPS Coordinates: X: **1407823.64** Y: **1129105.24**

**Miscellaneous Characteristics:**

Traffic 16144  
 Traffic date 1/1/09  
 Speed **35** mph  
 Waterproof NO  
 Plans Availability YES  
 Maintenance 1 NEW YORK STATE  
 Maintenance 2 MC

## BRIGHTON-HENRIETTA T.L. ROAD Over ALLEN CREEK TRIBUTARY

**Identification:**

S.I.N **01-085-249**  
 B.I.N CULVERT  
 Year Built 1993  
 Last PM / Rehab NA  
 Functional Location T-BRDG-B0036

**Location:**

Town **BRIGHTON**  
 Milepoint 2.49 miles E. OF JEFFERSON RD.  
 NE Property N/A  
 NW Property N/A  
 SE Property N/A  
 SW Property 2595-ADMAR SUPPLY

**Physical Characteristics:**

Superstructure Type **BOX, 4 SIDED R.C.**  
 Substructure Type EARTH  
 Number of Spans 1  
 Max Clr. Span 5.00 feet  
 Length **5.00** feet  
 Width 67'-6"  
 Rise 3'-0"  
 Skew 0 degrees  
 Number of Lanes 4  
 R.O.W. Width 99.00 feet  
 Road Orientation E & W

Nearest intersection COMMUNITY MANOR (T)  
 Nearest intersection MCC ENTRANCE DRIVEWAY  
 GPS Coordinates: X: **1409691.60** Y: **1129289.04**

**Miscellaneous Characteristics:**

Traffic 20501  
 Traffic date 1/1/14  
 Speed **35** mph  
 Waterproof YES  
 Plans Availability NO  
 Maintenance 1 MONROE COUNTY  
 Maintenance 2 N/A

## BRIGHTON-HENRIETTA T.L. ROAD Over INTERSTATE ROUTE 390

**Identification:**

S.I.N **01-085-265**  
 B.I.N 1070790  
 Year Built 1981  
 Last PM / Rehab NA  
 Functional Location T-BRDG-B0037

**Location:**

Town **BRIGHTON**  
 Milepoint 2.65 miles E. OF JEFFERSON RD.  
 NE Property N/A  
 NW Property N/A  
 SE Property N/A  
 SW Property N/A

**Physical Characteristics:**

Superstructure Type **BEAM, STEEL/COMP**  
 Substructure Type CONCRETE, REINFORCED  
 Number of Spans 2  
 Max Clr. Span 118.00 feet  
 Length **239.00** feet  
 Width 54'-0"  
 Rise 15'-0"  
 Skew 15 degrees  
 Number of Lanes 4  
 R.O.W. Width 66.00 feet  
 Road Orientation E & W

Nearest intersection CLINTON AVE. (C.R. #100)  
 Nearest intersection MCC ENTRANCE RD.  
 GPS Coordinates: X: **1410278.44** Y: **1129265.45**

**Miscellaneous Characteristics:**

Traffic 20501  
 Traffic date 1/1/14  
 Speed **35** mph  
 Waterproof NO  
 Plans Availability NO  
 Maintenance 1 NEW YORK STATE  
 Maintenance 2 MC

# Monroe County Bridge and Culvert Inventory

## BRIGHTON-HENRIETTA T.L. ROAD Over ALLEN CREEK

**Identification:**

S.I.N **01-085-339**  
 B.I.N 3368040  
 Year Built 1992  
 Last PM / Rehab NA  
 Functional Location T-BRDG-B0038

**Physical Characteristics:**

Superstructure Type **BOX, 4 SIDED P.C.**  
 Substructure Type FOOTING, STONE SPREAD  
 Number of Spans 2  
 Max Clr. Span 10.00 feet  
 Length **26.00** feet  
 Width 142'-6"  
 Rise 6'-0"  
 Skew 30 degrees  
 Number of Lanes 2  
 R.O.W. Width 99.00 feet  
 Road Orientation E & W

**Location:**

Town **BRIGHTON**  
 Milepoint 3.39 miles E. OF JEFFERSON RD.  
 NE Property N/A  
 NW Property 3200-NPLG LLC  
 SE Property 3255  
 SW Property 3195-TENNIS CLUB  
 Nearest intersection WINTON RD. (C.R. #98)  
 Nearest intersection CLINTON AVE. (C.R. #100)  
 GPS Coordinates: X: **1414023.02** Y: **1129471.12**

**Miscellaneous Characteristics:**

Traffic 17153  
 Traffic date 1/1/05  
 Speed **35** mph  
 Waterproof YES  
 Plans Availability NO  
 Maintenance 1 MONROE COUNTY  
 Maintenance 2 N/A

## BRITTON ROAD Over FLEMING CREEK

**Identification:**

S.I.N **05-101-122**  
 B.I.N CULVERT  
 Year Built 1983  
 Last PM / Rehab NA  
 Functional Location T-BRDG-B0159

**Physical Characteristics:**

Superstructure Type **M.P.P.A.**  
 Substructure Type EARTH  
 Number of Spans 1  
 Max Clr. Span 9.75 feet  
 Length **9.75** feet  
 Width 104'-0"  
 Rise 6'-5"  
 Skew 0 degrees  
 Number of Lanes 2  
 R.O.W. Width 49.50 feet  
 Road Orientation E & W

**Location:**

Town **GREECE**  
 Milepoint 1.22 miles E. OF MT. READ BLVD.  
 NE Property FLEMING CR TOWN HALL  
 NW Property 392-MR./MRS. KIREECK  
 SE Property CORMAR LANE  
 SW Property 383-MR./MRS. SELLO  
 Nearest intersection LAKE AVE. (CITY)  
 Nearest intersection DEWEY AVE. (C.R. #132)  
 GPS Coordinates: X: **1401031.55** Y: **1180635.37**

**Miscellaneous Characteristics:**

Traffic 6294  
 Traffic date 1/1/12  
 Speed **35** mph  
 Waterproof NO  
 Plans Availability NO  
 Maintenance 1 MONROE COUNTY  
 Maintenance 2 N/A

## BROMLEY ROAD Over LITTLE BLACK CREEK

**Identification:**

S.I.N **15-161-128**  
 B.I.N CULVERT  
 Year Built 1955  
 Last PM / Rehab NA  
 Functional Location T-BRDG-B0307

**Physical Characteristics:**

Superstructure Type **BOX, 3 SIDED R.C.**  
 Substructure Type FOOTING, CONCRETE REINFORCED  
 Number of Spans 1  
 Max Clr. Span 10.17 feet  
 Length **10.17** feet  
 Width 42'-0"  
 Rise 7'-4"  
 Skew 0 degrees  
 Number of Lanes 2  
 R.O.W. Width 66.00 feet  
 Road Orientation E & W

**Location:**

Town **RIGA**  
 Milepoint 1.28 miles E. OF BUFFALO RD.  
 NE Property N/A  
 NW Property 460-MR./MRS. DIONESE  
 SE Property 495-DEAN WELLS  
 SW Property 485-MR./MRS. HABSCHIED  
 Nearest intersection PERCY RD. (T)  
 Nearest intersection BUFFALO RD. (S.R. #33)  
 GPS Coordinates: X: **1346700.48** Y: **1133751.63**

**Miscellaneous Characteristics:**

Traffic 398  
 Traffic date 1/1/13  
 Speed **55** mph  
 Waterproof YES  
 Plans Availability YES  
 Maintenance 1 MONROE COUNTY  
 Maintenance 2 N/A



# Monroe County Bridge and Culvert Inventory

## BROMLEY ROAD

## Over BLACK CREEK TRIBUTARY

### Identification:

S.I.N **15-161-154**  
 B.I.N CULVERT  
 Year Built 1800  
 Last PM / Rehab NA  
 Functional Location T-BRDG-B0552

### Location:

Town **RIGA**  
 Milepoint 1.54 miles E. OF BUFFALO RD.  
 NE Property 703  
 NW Property 660  
 SE Property 675  
 SW Property 637

### Physical Characteristics:

Superstructure Type **C.M.P.A.**  
 Substructure Type EARTH  
 Number of Spans 1  
 Max Clr. Span 5.00 feet  
 Length **5.00** feet  
 Width 59' - 6"  
 Rise 4' - 0"  
 Skew 0 degrees  
 Number of Lanes 2  
 R.O.W. Width 66.00 feet  
 Road Orientation E & W

Nearest intersection PERCY RD. (T)  
 Nearest intersection ATTRIDGE RD. (C.R. #194)  
 GPS Coordinates: X: **NA** Y: **NA**

### Miscellaneous Characteristics:

Traffic 768  
 Traffic date 7/1/13  
 Speed **50** mph  
 Waterproof NO  
 Plans Availability NO  
 Maintenance 1 MONROE COUNTY  
 Maintenance 2 N/A

## BROOKS ROAD

## Over RED CREEK TRIBUTARY

### Identification:

S.I.N **07-077-053**  
 B.I.N CULVERT  
 Year Built 1800  
 Last PM / Rehab NA  
 Functional Location T-BRDG-B0209

### Location:

Town **HENRIETTA**  
 Milepoint 0.53 miles E. OF EAST RIVER RD.  
 NE Property N/A  
 NW Property 208-MR./MRS. YOST  
 SE Property 239-MR./MRS. HOLM  
 SW Property 183-MS. RICHARDS

### Physical Characteristics:

Superstructure Type **M.P.P.A.**  
 Substructure Type EARTH  
 Number of Spans 1  
 Max Clr. Span 7.00 feet  
 Length **7.11** feet  
 Width 74'-0"  
 Rise 5'-0"  
 Skew 20 degrees  
 Number of Lanes 2  
 R.O.W. Width 66.00 feet  
 Road Orientation E & W

Nearest intersection WEST HENRIETTA RD. (S.R. #15)  
 Nearest intersection E. RIVER RD. (C.R. #84)  
 GPS Coordinates: X: **1388909.26** Y: **1112219.58**

### Miscellaneous Characteristics:

Traffic 1076  
 Traffic date 1/1/05  
 Speed **40** mph  
 Waterproof NO  
 Plans Availability NO  
 Maintenance 1 MONROE COUNTY  
 Maintenance 2 N/A

## BROOKS ROAD

## Over RED CREEK TRIBUTARY

### Identification:

S.I.N **07-077-171**  
 B.I.N CULVERT  
 Year Built 2019  
 Last PM / Rehab NA  
 Functional Location T-BRDG-B0210

### Location:

Town **HENRIETTA**  
 Milepoint 1.71 miles E. OF EAST RIVER RD.  
 NE Property N/A  
 NW Property 740-MR. PARCELLS  
 SE Property N/A  
 SW Property N/A

### Physical Characteristics:

Superstructure Type **BOX, 4 SIDED R.C.**  
 Substructure Type FOOTING, CONCRETE REINFORCED  
 Number of Spans 1  
 Max Clr. Span 12.00 feet  
 Length **17.00** feet  
 Width 41'-0"  
 Rise 5'-0"  
 Skew 25 degrees  
 Number of Lanes 2  
 R.O.W. Width 66.00 feet  
 Road Orientation E & W

Nearest intersection WEST HENRIETTA RD. (S.R. #15)  
 Nearest intersection E. RIVER RD. (C.R. #84)  
 GPS Coordinates: X: **1395187.21** Y: **1112458.23**

### Miscellaneous Characteristics:

Traffic 1347  
 Traffic date 1/1/15  
 Speed **40** mph  
 Waterproof YES  
 Plans Availability YES  
 Maintenance 1 MONROE COUNTY  
 Maintenance 2 N/A

# Monroe County Bridge and Culvert Inventory

## BURNT MILL ROAD

## Over BLACK CREEK

### Identification:

S.I.N **15-555-040**  
 B.I.N 3317300  
 Year Built 1932  
 Last PM / Rehab 2012  
 Functional Location T-BRDG-B0195

### Physical Characteristics:

Superstructure Type **ARCH, JACK**  
 Substructure Type FOOTING, CONCRETE REINFORCED  
 Number of Spans 2  
 Max Clr. Span 50.00 feet  
 Length **109.00** feet  
 Width 27'-1/2"  
 Rise 10'-5"  
 Skew 0 degrees  
 Number of Lanes 2  
 R.O.W. Width 49.50 feet  
 Road Orientation N & S

### Location:

Town **RIGA**  
 Milepoint 0.40 miles N. OF ROBERTSON RD.  
 NE Property 174-MR./MRS. PARSONS  
 NW Property 169-MR./MRS. ZIMMERMAN  
 SE Property 230-MR./MRS. BAIR  
 SW Property 231-MR./MRS. SCHWAB  
 Nearest intersection INTERSTATE ROUTE #490  
 Nearest intersection ROBERTSON RD. (C.R. #157)  
 GPS Coordinates: X: **1340181.84** Y: **1127868.21**

### Miscellaneous Characteristics:

Traffic 0  
 Traffic date  
 Speed **25** mph  
 Waterproof YES  
 Plans Availability YES  
 Maintenance 1 MONROE COUNTY  
 Maintenance 2 N/A

## BURRITT ROAD

## Over SALMON CREEK

### Identification:

S.I.N **11-187-095**  
 B.I.N 3317160  
 Year Built 1993  
 Last PM / Rehab NA  
 Functional Location T-BRDG-B0131

### Physical Characteristics:

Superstructure Type **BEAM, PRESTRESSED BOX**  
 Substructure Type CONCRETE, REINFORCED  
 Number of Spans 1  
 Max Clr. Span 40.50 feet  
 Length **40.50** feet  
 Width 40'-4"  
 Rise 22'-0"  
 Skew 0 degrees  
 Number of Lanes 2  
 R.O.W. Width 66.00 feet  
 Road Orientation E & W

### Location:

Town **PARMA**  
 Milepoint 0.95 miles E. OF CLARKSON-PARMA T.L.  
 NE Property 726-MR./MRS. TRENHOLM  
 NW Property 766-MR./MRS. GARBUTT  
 SE Property 729-MR./MRS. WOODAMS  
 SW Property 765-MR. SHIRLEY  
 Nearest intersection HILL RD. (T)  
 Nearest intersection CLARKSON-PARMA TL RD (CR #254)  
 GPS Coordinates: X: **1351442.97** Y: **1193452.59**

### Miscellaneous Characteristics:

Traffic 875  
 Traffic date 1/1/12  
 Speed **35** mph  
 Waterproof YES  
 Plans Availability YES  
 Maintenance 1 MONROE COUNTY  
 Maintenance 2 N/A

## BURRITT ROAD

## Over SALMON CREEK TRIBUTARY

### Identification:

S.I.N **11-187-153**  
 B.I.N CULVERT  
 Year Built 1917  
 Last PM / Rehab NA  
 Functional Location T-BRDG-B0375

### Physical Characteristics:

Superstructure Type **BOX, 4 SIDED R.C.**  
 Substructure Type EARTH  
 Number of Spans 1  
 Max Clr. Span 11.00 feet  
 Length **11.00** feet  
 Width 36'-6"  
 Rise 7'-5"  
 Skew 35 degrees  
 Number of Lanes 2  
 R.O.W. Width 66.00 feet  
 Road Orientation E & W

### Location:

Town **PARMA**  
 Milepoint 1.53 miles E. OF CLARKSON-PARMA T.L.  
 NE Property 612-MR./MRS. BUSHMAN  
 NW Property 626  
 SE Property 617-MR./MRS. BURROWS  
 SW Property 633-MR./MRS. BENNAGE  
 Nearest intersection PARMA-CORNERS-HILTON (SR 259)  
 Nearest intersection HILL RD. (T)  
 GPS Coordinates: X: **1354478.77** Y: **1193545.26**

### Miscellaneous Characteristics:

Traffic 875  
 Traffic date 1/1/12  
 Speed **45** mph  
 Waterproof NO  
 Plans Availability YES  
 Maintenance 1 MONROE COUNTY  
 Maintenance 2 N/A

# Monroe County Bridge and Culvert Inventory

<b><u>BURRITT ROAD</u></b>		<b>Over <u>BUTTONWOOD CREEK</u></b>	
<b><u>Identification:</u></b>		<b><u>Location:</u></b>	
S.I.N	<b>11-187-305</b>	Town	<b>PARMA</b>
B.I.N	3317170	Milepoint	3.05 miles E. OF CLARKSON-PARMA T.I.
Year Built	1993	NE Property	300-MS. CLAUSER
Last PM / Rehab	NA	NW Property	304-STEVEN APRILANO
Functional Location	T-BRDG-B0376	SE Property	N/A
<b><u>Physical Characteristics:</u></b>		SW Property	301-MS. ALLARDICE
Superstructure Type	<b>BOX, 3 SIDED P.C.</b>	Nearest intersection	BUTCHER RD. (T)
Substructure Type	FOOTING, CONCRETE REINFORCED	Nearest intersection	PARMA-CORNERS-HILTON (SR #259)
Number of Spans	1	GPS Coordinates: X:	<b>1362518.91</b> Y: <b>1193774.04</b>
Max Clr. Span	26.00 feet	<b><u>Miscellaneous Characteristics:</u></b>	
Length	<b>26.00</b> feet	Traffic	2232
Width	35'-0"	Traffic date	1/1/05
Rise	4'-8"	Speed	<b>45</b> mph
Skew	0 degrees	Waterproof	YES
Number of Lanes	2	Plans Availability	YES
R.O.W. Width	66.00 feet	Maintenance 1	MONROE COUNTY
Road Orientation	E & W	Maintenance 2	N/A

<b><u>BURRITT ROAD</u></b>		<b>Over <u>BLACK CREEK</u></b>	
<b><u>Identification:</u></b>		<b><u>Location:</u></b>	
S.I.N	<b>11-187-439</b>	Town	<b>PARMA</b>
B.I.N	3317180	Milepoint	4.39 miles E. OF CLARKSON-PARMA T.I.
Year Built	2000	NE Property	N/A
Last PM / Rehab	NA	NW Property	32-MR./MRS. HERTZLIN
Functional Location	T-BRDG-B0132	SE Property	9-STERLING OYOUNG
<b><u>Physical Characteristics:</u></b>		SW Property	21-MR./MRS. QUISTORF
Superstructure Type	<b>BEAM, DROP/SLAB</b>	Nearest intersection	MANITOU RD. (S.R. #261)
Substructure Type	CONCRETE, REINFORCED	Nearest intersection	BAILEY RD. (T)
Number of Spans	1	GPS Coordinates: X:	<b>1369648.41</b> Y: <b>1193891.98</b>
Max Clr. Span	34.00 feet	<b><u>Miscellaneous Characteristics:</u></b>	
Length	<b>34.00</b> feet	Traffic	2232
Width	38'-2"	Traffic date	1/1/05
Rise	3'-3"	Speed	<b>45</b> mph
Skew	15 degrees	Waterproof	YES
Number of Lanes	2	Plans Availability	NO
R.O.W. Width	66.00 feet	Maintenance 1	MONROE COUNTY
Road Orientation	E & W	Maintenance 2	N/A

<b><u>BURRITT ROAD</u></b>		<b>Over <u>BLACK CREEK TRIBUTARY</u></b>	
<b><u>Identification:</u></b>		<b><u>Location:</u></b>	
S.I.N	<b>11-187-447</b>	Town	<b>PARMA</b>
B.I.N	CULVERT	Milepoint	4.47 miles E. OF CLARKSON-PARMA T.I.
Year Built	1800	NE Property	N/A
Last PM / Rehab	NA	NW Property	N/A
Functional Location	T-BRDG-B0133	SE Property	N/A
<b><u>Physical Characteristics:</u></b>		SW Property	N/A
Superstructure Type	<b>C.M.P.A.</b>	Nearest intersection	MANITOU RD. (S.R. #259)
Substructure Type	EARTH	Nearest intersection	BUTCHER RD. (T)
Number of Spans	1	GPS Coordinates: X:	<b>1370115.12</b> Y: <b>1193899.30</b>
Max Clr. Span	4.00 feet	<b><u>Miscellaneous Characteristics:</u></b>	
Length	<b>4.00</b> feet	Traffic	2232
Width	47'-6"	Traffic date	1/1/05
Rise	2'-9"	Speed	<b>45</b> mph
Skew	0 degrees	Waterproof	NO
Number of Lanes	2	Plans Availability	NO
R.O.W. Width	66.00 feet	Maintenance 1	MONROE COUNTY
Road Orientation	E & W	Maintenance 2	N/A

# Monroe County Bridge and Culvert Inventory

## BUTCHER ROAD

## Over BLACK CREEK

### Identification:

S.I.N **11-666-025**  
 B.I.N 2211180  
 Year Built 1938  
 Last PM / Rehab NA  
 Functional Location T-BRDG-B0489

### Physical Characteristics:

Superstructure Type **ARCH, JACK**  
 Substructure Type CONCRETE, REINFORCED  
 Number of Spans 1  
 Max Clr. Span 28.00 feet  
 Length **28.00** feet  
 Width 26'-0"  
 Rise 4'-4"  
 Skew 0 degrees  
 Number of Lanes 2  
 R.O.W. Width 66.00 feet  
 Road Orientation N & S

### Location:

Town **PARMA**  
 Milepoint 0.25 miles N. OF PARMA CENTER RD.  
 NE Property N/A  
 NW Property N/A  
 SE Property N/A  
 SW Property N/A  
 Nearest intersection PARMA CENTER (S.R. #18)  
 Nearest intersection BURRITT RD. (C.R. #187)  
 GPS Coordinates: X: **1364473.65** Y: **1189996.17**

### Miscellaneous Characteristics:

Traffic 0  
 Traffic date  
 Speed **35** mph  
 Waterproof NO  
 Plans Availability NO  
 Maintenance 1 TOWN OF PARMA  
 Maintenance 2 N/A

## CALKINS ROAD

## Over RED CREEK TRIBUTARY

### Identification:

S.I.N **07-039-007**  
 B.I.N CULVERT  
 Year Built 1800  
 Last PM / Rehab NA  
 Functional Location T-BRDG-B0149

### Physical Characteristics:

Superstructure Type **C.M.P.A.**  
 Substructure Type EARTH  
 Number of Spans 2  
 Max Clr. Span 4.00 feet  
 Length **10.00** feet  
 Width 73'-0"  
 Rise 1'-6"  
 Skew 0 degrees  
 Number of Lanes 2  
 R.O.W. Width 99.00 feet  
 Road Orientation E & W

### Location:

Town **HENRIETTA**  
 Milepoint 0.07 miles E. OF W.HENRIETTA RD.  
 NE Property N/A  
 NW Property N/A  
 SE Property N/A  
 SW Property N/A  
 Nearest intersection MIDDLE RD. (C.R. #88)  
 Nearest intersection W. HENRIETTA RD. (S.R. #15)  
 GPS Coordinates: X: **1398602.62** Y: **1119209.40**

### Miscellaneous Characteristics:

Traffic 14421  
 Traffic date 1/1/05  
 Speed **40** mph  
 Waterproof NO  
 Plans Availability NO  
 Maintenance 1 MONROE COUNTY  
 Maintenance 2 N/A

## CALKINS ROAD

## Over RED CREEK

### Identification:

S.I.N **07-039-082**  
 B.I.N 3317700  
 Year Built 1980  
 Last PM / Rehab NA  
 Functional Location T-BRDG-B0150

### Physical Characteristics:

Superstructure Type **BEAM, PRESTRESSED BOX**  
 Substructure Type CONCRETE, REINFORCED  
 Number of Spans 1  
 Max Clr. Span 40.00 feet  
 Length **40.00** feet  
 Width 58'-0"  
 Rise 7'-0"  
 Skew 7 degrees  
 Number of Lanes 2  
 R.O.W. Width 99.00 feet  
 Road Orientation E & W

### Location:

Town **HENRIETTA**  
 Milepoint 0.82 miles E. OF W.HENRIETTA RD.  
 NE Property N/A  
 NW Property N/A  
 SE Property N/A  
 SW Property N/A  
 Nearest intersection HYLAN DR. (T)  
 Nearest intersection MIDDLE RD. (C.R. #88)  
 GPS Coordinates: X: **1402794.48** Y: **1119378.74**

### Miscellaneous Characteristics:

Traffic 18468  
 Traffic date 1/1/12  
 Speed **40** mph  
 Waterproof YES  
 Plans Availability YES  
 Maintenance 1 MONROE COUNTY  
 Maintenance 2 N/A

# Monroe County Bridge and Culvert Inventory

## CALKINS ROAD

## Over RED CREEK TRIBUTARY

### Identification:

S.I.N **07-039-129**  
 B.I.N CULVERT  
 Year Built 1962  
 Last PM / Rehab NA  
 Functional Location T-BRDG-B0151

### Physical Characteristics:

Superstructure Type **C.M.P.A.**  
 Substructure Type EARTH  
 Number of Spans 2  
 Max Clr. Span 6.00 feet  
 Length **14.00** feet  
 Width 80'-0"  
 Rise 4'-0"  
 Skew 0 degrees  
 Number of Lanes 2  
 R.O.W. Width 99.00 feet  
 Road Orientation E & W

### Location:

Town **HENRIETTA**  
 Milepoint 1.29 miles E. OF W.HENRIETTA RD.  
 NE Property 536-BRUCE WHEAT  
 NW Property 528-MR./MRS. NICHOLSON  
 SE Property N/A  
 SW Property 515  
 Nearest intersection STRAWBERRY HILL DR. (T)  
 Nearest intersection HYLAN DR. (T)  
 GPS Coordinates: X: **1405243.78** Y: **1119467.53**

### Miscellaneous Characteristics:

Traffic 14200  
 Traffic date 1/1/09  
 Speed **35** mph  
 Waterproof NO  
 Plans Availability NO  
 Maintenance 1 MONROE COUNTY  
 Maintenance 2 N/A

## CALKINS ROAD

## Over ALLEN CREEK TRIBUTARY

### Identification:

S.I.N **07-039-286**  
 B.I.N CULVERT  
 Year Built 1800  
 Last PM / Rehab NA  
 Functional Location T-BRDG-B0204

### Physical Characteristics:

Superstructure Type **M.P.P.A.**  
 Substructure Type EARTH  
 Number of Spans 1  
 Max Clr. Span 7.41 feet  
 Length **7.41** feet  
 Width 70'-0"  
 Rise 5'-0"  
 Skew 0 degrees  
 Number of Lanes 2  
 R.O.W. Width 49.50 feet  
 Road Orientation E & W

### Location:

Town **HENRIETTA**  
 Milepoint 2.86 miles E. OF W.HENRIETTA RD.  
 NE Property 1216-D. HARSHBARGER  
 NW Property 1208-ROBIN STOJANOV  
 SE Property 1227-JEHOVAHSWITNESS  
 SW Property 1223-MRS. GLOTZBACH  
 Nearest intersection PINNACLE RD. (C.R. #92)  
 Nearest intersection BARD LANE (T)  
 GPS Coordinates: X: **1413539.55** Y: **1119674.03**

### Miscellaneous Characteristics:

Traffic 11840  
 Traffic date 1/1/08  
 Speed **35** mph  
 Waterproof NO  
 Plans Availability NO  
 Maintenance 1 MONROE COUNTY  
 Maintenance 2 N/A

## CANAL ROAD

## Over SPRING CREEK

### Identification:

S.I.N **10-175-091**  
 B.I.N 3317150  
 Year Built 1999  
 Last PM / Rehab NA  
 Functional Location T-BRDG-B0373

### Physical Characteristics:

Superstructure Type **BOX, 3 SIDED R.C.**  
 Substructure Type FOOTING, CONCRETE REINFORCED  
 Number of Spans 1  
 Max Clr. Span 36.08 feet  
 Length **36.08** feet  
 Width 38'-1"  
 Rise 5'-8"  
 Skew 0 degrees  
 Number of Lanes 2  
 R.O.W. Width 49.50 feet  
 Road Orientation E & W

### Location:

Town **OGDEN**  
 Milepoint 0.91 miles E. OF OGDEN T.L.  
 NE Property 4322-MR./MRS. BIBBY  
 NW Property 4342-MR./MRS. SHELL  
 SE Property 4339-MS. MASTRO  
 SW Property N/A  
 Nearest intersection HINKLEYVILLE RD. (C.R. #214)  
 Nearest intersection GORDON RD. (C.R. #244)  
 GPS Coordinates: X: **1341731.86** Y: **1165925.72**

### Miscellaneous Characteristics:

Traffic 2525  
 Traffic date 1/1/05  
 Speed **35** mph  
 Waterproof YES  
 Plans Availability YES  
 Maintenance 1 MONROE COUNTY  
 Maintenance 2 N/A

# Monroe County Bridge and Culvert Inventory

## CANAL ROAD

## Over SPRING CREEK TRIBUTARY

### Identification:

S.I.N **10-175-117**  
 B.I.N CULVERT  
 Year Built 1800  
 Last PM / Rehab NA  
 Functional Location T-BRDG-B0545

### Physical Characteristics:

Superstructure Type **C.M.P.**  
 Substructure Type EARTH  
 Number of Spans 1  
 Max Clr. Span 6.00 feet  
 Length **6.00** feet  
 Width 43' - 0"  
 Rise 6' - 0"  
 Skew 0 degrees  
 Number of Lanes 2  
 R.O.W. Width 49.50 feet  
 Road Orientation E & W

### Location:

Town **OGDEN**  
 Milepoint 1.17 miles E. OF OGDEN T.L.  
 NE Property 4288  
 NW Property 4290  
 SE Property 4277  
 SW Property PLAYGROUND  
 Nearest intersection WASHINGTON ST. (C.R. #212)  
 Nearest intersection TRIMMER ROAD (T)  
 GPS Coordinates: X: **NA** Y: **NA**

### Miscellaneous Characteristics:

Traffic 2525  
 Traffic date 7/1/05  
 Speed **35** mph  
 Waterproof NO  
 Plans Availability NO  
 Maintenance 1 MONROE COUNTY  
 Maintenance 2 N/A

## CAPEN ROAD

## Over SALMON CREEK TRIBUTARY

### Identification:

S.I.N **17-233-095**  
 B.I.N CULVERT  
 Year Built 1937  
 Last PM / Rehab NA  
 Functional Location T-BRDG-B0191

### Physical Characteristics:

Superstructure Type **BOX, 3 SIDED R.C.**  
 Substructure Type FOOTING, CONCRETE REINFORCED  
 Number of Spans 1  
 Max Clr. Span 5.00 feet  
 Length **5.00** feet  
 Width 36'-1"  
 Rise 3'-6"  
 Skew 0 degrees  
 Number of Lanes 2  
 R.O.W. Width 49.50 feet  
 Road Orientation E & W

### Location:

Town **SWEDEN**  
 Milepoint 0.95 miles E. OF WEST SWEDEN RD.  
 NE Property 100-MR./MRS. ROWLEY  
 NW Property 150-MS. ZABLOTSKI  
 SE Property N/A  
 SW Property N/A  
 Nearest intersection REDMAN RD. (C.R. #236)  
 Nearest intersection W. SWEDEN RD. (C.R. #240)  
 GPS Coordinates: X: **1312405.10** Y: **1152066.42**

### Miscellaneous Characteristics:

Traffic 79  
 Traffic date 1/1/12  
 Speed **55** mph  
 Waterproof NO  
 Plans Availability NO  
 Maintenance 1 MONROE COUNTY  
 Maintenance 2 N/A

## CHEESE FACTORY ROAD

## Over HONEOYE CREEK TRIBUTARY

### Identification:

S.I.N **09-049-031**  
 B.I.N 3317140  
 Year Built 1999  
 Last PM / Rehab NA  
 Functional Location T-BRDG-B0117

### Physical Characteristics:

Superstructure Type **BOX, 3 SIDED P.C.**  
 Substructure Type FOOTING, STONE SPREAD  
 Number of Spans 1  
 Max Clr. Span 30.00 feet  
 Length **31.95** feet  
 Width 36'-11"  
 Rise 5'-9"  
 Skew 45 degrees  
 Number of Lanes 2  
 R.O.W. Width 66.00 feet  
 Road Orientation E & W

### Location:

Town **MENDON**  
 Milepoint 0.31 miles E. OF CLOVER ST.  
 NE Property 79-MR./MRS. LUCAS  
 NW Property 63-MR./MRS. COOPER  
 SE Property N/A  
 SW Property N/A  
 Nearest intersection QUAKER MEETING HOUSE RD. (T)  
 Nearest intersection CLOVER ST. (S.R. #65)  
 GPS Coordinates: X: **1415267.83** Y: **1082769.40**

### Miscellaneous Characteristics:

Traffic 1495  
 Traffic date 1/1/09  
 Speed **55** mph  
 Waterproof YES  
 Plans Availability YES  
 Maintenance 1 MONROE COUNTY  
 Maintenance 2 N/A

# Monroe County Bridge and Culvert Inventory

## CHEESE FACTORY ROAD

## Over IRONDEQUOIT CREEK TRIBUTARY

### Identification:

S.I.N **09-049-325**  
 B.I.N CULVERT  
 Year Built 1928  
 Last PM / Rehab NA  
 Functional Location T-BRDG-B0118

### Physical Characteristics:

Superstructure Type **BOX, 3 SIDED R.C.**  
 Substructure Type FOOTING, CONCRETE REINFORCED  
 Number of Spans 1  
 Max Clr. Span 17.20 feet  
 Length **17.20** feet  
 Width 42'-7"  
 Rise 5'-0"  
 Skew 0 degrees  
 Number of Lanes 2  
 R.O.W. Width 66.00 feet  
 Road Orientation E & W

### Location:

Town **MENDON**  
 Milepoint 3.25 miles E. OF CLOVER ST.  
 NE Property N/A  
 NW Property 675-MS. AMBROSINI  
 SE Property N/A  
 SW Property 670-MR./MRS. GIFT  
 Nearest intersection WEST BLOOMFIELD RD. (C.R. #66)  
 Nearest intersection CHAMBERLAIN RD. (T)  
 GPS Coordinates: X: **1430267.33** Y: **1085897.19**

### Miscellaneous Characteristics:

Traffic 1062  
 Traffic date 1/1/09  
 Speed **55** mph  
 Waterproof YES  
 Plans Availability YES  
 Maintenance 1 MONROE COUNTY  
 Maintenance 2 N/A

## CHEESE FACTORY ROAD

## Over IRONDEQUOIT CREEK TRIBUTARY

### Identification:

S.I.N **09-049-330**  
 B.I.N 3369600  
 Year Built 1999  
 Last PM / Rehab NA  
 Functional Location T-BRDG-B0119

### Physical Characteristics:

Superstructure Type **BOX, 4 SIDED R.C.**  
 Substructure Type FOOTING, CONCRETE REINFORCED  
 Number of Spans 1  
 Max Clr. Span 20.00 feet  
 Length **20.00** feet  
 Width 50'-0"  
 Rise 5'-2"  
 Skew 70 degrees  
 Number of Lanes 2  
 R.O.W. Width 66.00 feet  
 Road Orientation E & W

### Location:

Town **MENDON**  
 Milepoint 3.30 miles E. OF CLOVER ST.  
 NE Property 675-MS. AMBROSINI  
 NW Property 1275-W. LOOMFIELD  
 SE Property 1287 W. BLOOMFIELD  
 SW Property 1287 W. BLOOMFIELD  
 Nearest intersection WEST BLOOMFIELD RD. (C.R. #66)  
 Nearest intersection CHAMBERLAIN RD. (T)  
 GPS Coordinates: X: **1430542.07** Y: **1085887.27**

### Miscellaneous Characteristics:

Traffic 1062  
 Traffic date 1/1/09  
 Speed **55** mph  
 Waterproof YES  
 Plans Availability YES  
 Maintenance 1 MONROE COUNTY  
 Maintenance 2 N/A

## CHESTNUT RIDGE ROAD

## Over CSX RAILROAD

### Identification:

S.I.N **02-121-059**  
 B.I.N 3359980  
 Year Built 1980  
 Last PM / Rehab NA  
 Functional Location T-BRDG-B0057

### Physical Characteristics:

Superstructure Type **BEAM, STEEL/COMP**  
 Substructure Type CONCRETE, REINFORCED  
 Number of Spans 3  
 Max Clr. Span 73.00 feet  
 Length **171.00** feet  
 Width 42'-9"  
 Rise 22'-2"  
 Skew 0 degrees  
 Number of Lanes 2  
 R.O.W. Width 49.50 feet  
 Road Orientation N & S

### Location:

Town **CHILI**  
 Milepoint 0.59 miles N. OF CHILI AVE.  
 NE Property DAVIS PARK  
 NW Property N/A  
 SE Property 575-MR. JOHNSON  
 SW Property 576-MR./MRS. SINGER  
 Nearest intersection PAUL RD. (C.R. #168)  
 Nearest intersection CHILI AVE. (S.R. #33A)  
 GPS Coordinates: X: **1364609.23** Y: **1131028.12**

### Miscellaneous Characteristics:

Traffic 1131  
 Traffic date 1/1/14  
 Speed **30** mph  
 Waterproof NO  
 Plans Availability YES  
 Maintenance 1 CSX RAILROAD  
 Maintenance 2 MC

# Monroe County Bridge and Culvert Inventory

<b><u>CHURCH ROAD</u></b>		<b>Over <u>SANDY CREEK TRIB ('08)</u></b>	
<b><u>Identification:</u></b>		<b><u>Location:</u></b>	
S.I.N	<b>06-277-065</b>	Town	<b>HAMLIN</b>
B.I.N	CULVERT	Milepoint	0.65 miles E. OF REDMAN RD.
Year Built	1800	NE Property	N/A
Last PM / Rehab	NA	NW Property	2890
Functional Location	T-BRDG-B0515	SE Property	2815
<b><u>Physical Characteristics:</u></b>		SW Property	N/A
Superstructure Type	<b>PIPE, REINF. CONCRETE</b>	Nearest intersection	REDMAN RD. (C.R. #236)
Substructure Type	EARTH	Nearest intersection	LAKE RD. W. FORK (C.R. #234)
Number of Spans	1	GPS Coordinates: X:	<b>1316180.98</b> Y: <b>1210672.23</b>
Max Clr. Span	1.50 feet	<b><u>Miscellaneous Characteristics:</u></b>	
Length	<b>1.50</b> feet	Traffic	440
Width	48'-0"	Traffic date	1/1/09
Rise	1'-6"	Speed	<b>45</b> mph
Skew	15 degrees	Waterproof	NO
Number of Lanes	2	Plans Availability	NO
R.O.W. Width	49.50 feet	Maintenance 1	MONROE COUNTY
Road Orientation	E & W	Maintenance 2	N/A

<b><u>CHURCH ROAD</u></b>		<b>Over <u>SANDY CREEK TRIB ('08)</u></b>	
<b><u>Identification:</u></b>		<b><u>Location:</u></b>	
S.I.N	<b>06-277-066</b>	Town	<b>HAMLIN</b>
B.I.N	CULVERT	Milepoint	0.66 miles E. OF REDMAN RD.
Year Built	1800	NE Property	N/A
Last PM / Rehab	NA	NW Property	2890
Functional Location	T-BRDG-B0516	SE Property	2815
<b><u>Physical Characteristics:</u></b>		SW Property	N/A
Superstructure Type	<b>BOX, 3 SIDED R.C.</b>	Nearest intersection	REDMAN RD. (C.R. #236)
Substructure Type	FOOTING, CONCRETE REINFORCED	Nearest intersection	LAKE RD. W. FORK (C.R. #234)
Number of Spans	1	GPS Coordinates: X:	<b>1316211.71</b> Y: <b>1210673.04</b>
Max Clr. Span	2.00 feet	<b><u>Miscellaneous Characteristics:</u></b>	
Length	<b>2.00</b> feet	Traffic	440
Width	43'-0"	Traffic date	1/1/09
Rise	1'-6"	Speed	<b>45</b> mph
Skew	0 degrees	Waterproof	NO
Number of Lanes	2	Plans Availability	NO
R.O.W. Width	49.50 feet	Maintenance 1	MONROE COUNTY
Road Orientation	E & W	Maintenance 2	N/A

<b><u>CHURCH ROAD</u></b>		<b>Over <u>SANDY CREEK TRIB ('08)</u></b>	
<b><u>Identification:</u></b>		<b><u>Location:</u></b>	
S.I.N	<b>06-277-087</b>	Town	<b>HAMLIN</b>
B.I.N	CULVERT	Milepoint	0.87 miles E. OF REDMAN RD.
Year Built	1800	NE Property	N/A
Last PM / Rehab	NA	NW Property	N/A
Functional Location	T-BRDG-B0518	SE Property	2745
<b><u>Physical Characteristics:</u></b>		SW Property	N/A
Superstructure Type	<b>BOX, 3 SIDED R.C.</b>	Nearest intersection	REDMAN RD. (C.R. #236)
Substructure Type	FOOTING, CONCRETE REINFORCED	Nearest intersection	LAKE RD. W. FORK (C.R. #234)
Number of Spans	1	GPS Coordinates: X:	<b>1317377.83</b> Y: <b>1210700.03</b>
Max Clr. Span	3.00 feet	<b><u>Miscellaneous Characteristics:</u></b>	
Length	<b>3.00</b> feet	Traffic	440
Width	42'-0"	Traffic date	1/1/09
Rise	1'-0"	Speed	<b>55</b> mph
Skew	0 degrees	Waterproof	NO
Number of Lanes	2	Plans Availability	NO
R.O.W. Width	49.50 feet	Maintenance 1	MONROE COUNTY
Road Orientation	E & W	Maintenance 2	N/A



# Monroe County Bridge and Culvert Inventory

<b><u>CHURCH ROAD</u></b>		<b>Over <u>SANDY CREEK TRIB ('08)</u></b>	
<b><u>Identification:</u></b>		<b><u>Location:</u></b>	
S.I.N	<b>06-277-103</b>	Town	<b>HAMLIN</b>
B.I.N	CULVERT	Milepoint	1.03 miles E. OF REDMAN RD.
Year Built	1800	NE Property	2698
Last PM / Rehab	NA	NW Property	N/A
Functional Location	T-BRDG-B0519	SE Property	2678
<b><u>Physical Characteristics:</u></b>		SW Property	N/A
Superstructure Type	<b>BOX, 3 SIDED R.C.</b>	Nearest intersection	REDMAN RD. (C.R. #236)
Substructure Type	FOOTING, CONCRETE REINFORCED	Nearest intersection	LAKE RD. W. FORK (C.R. #234)
Number of Spans	1	GPS Coordinates: X:	<b>1318208.36</b> Y: <b>1210693.72</b>
Max Clr. Span	2.00 feet	<b><u>Miscellaneous Characteristics:</u></b>	
Length	<b>2.00</b> feet	Traffic	870
Width	42'-0"	Traffic date	1/1/05
Rise	1'-0"	Speed	<b>55</b> mph
Skew	0 degrees	Waterproof	NO
Number of Lanes	2	Plans Availability	NO
R.O.W. Width	49.50 feet	Maintenance 1	MONROE COUNTY
Road Orientation	E & W	Maintenance 2	N/A

<b><u>CHURCH ROAD</u></b>		<b>Over <u>SANDY CREEK ('08)</u></b>	
<b><u>Identification:</u></b>		<b><u>Location:</u></b>	
S.I.N	<b>06-277-122</b>	Town	<b>HAMLIN</b>
B.I.N	1046600	Milepoint	1.22 miles E. OF REDMAN RD.
Year Built	1995	NE Property	N/A
Last PM / Rehab	NA	NW Property	2640
Functional Location	T-BRDG-B0402	SE Property	2553
<b><u>Physical Characteristics:</u></b>		SW Property	N/A
Superstructure Type	<b>BEAM, PRESTRESSED BOX</b>	Nearest intersection	REDMAN RD. (C.R. #236)
Substructure Type	CONCRETE	Nearest intersection	LAKE RD. W. FORK (C.R. #234)
Number of Spans	1	GPS Coordinates: X:	<b>1319234.76</b> Y: <b>1210717.24</b>
Max Clr. Span	0.00 feet	<b><u>Miscellaneous Characteristics:</u></b>	
Length	<b>91.50</b> feet	Traffic	870
Width	34'-0"	Traffic date	1/1/05
Rise	12'-0"	Speed	<b>55</b> mph
Skew	0 degrees	Waterproof	NO
Number of Lanes	2	Plans Availability	NO
R.O.W. Width	49.50 feet	Maintenance 1	MONROE COUNTY
Road Orientation	E & W	Maintenance 2	N/A

<b><u>CHURCH ROAD</u></b>		<b>Over <u>SANDY CREEK TRIB ('08)</u></b>	
<b><u>Identification:</u></b>		<b><u>Location:</u></b>	
S.I.N	<b>06-277-145</b>	Town	<b>HAMLIN</b>
B.I.N	CULVERT	Milepoint	1.45 miles E. OF REDMAN RD.
Year Built	1800	NE Property	N/A
Last PM / Rehab	NA	NW Property	N/A
Functional Location	T-BRDG-B0517	SE Property	UTILITY POLE NG #1
<b><u>Physical Characteristics:</u></b>		SW Property	N/A
Superstructure Type	<b>BOX, 3 SIDED R.C.</b>	Nearest intersection	REDMAN RD. (C.R. #236)
Substructure Type	FOOTING, CONCRETE REINFORCED	Nearest intersection	LAKE RD. W. FORK (C.R. #234)
Number of Spans	1	GPS Coordinates: X:	<b>1319727.44</b> Y: <b>1210724.43</b>
Max Clr. Span	2.00 feet	<b><u>Miscellaneous Characteristics:</u></b>	
Length	<b>2.00</b> feet	Traffic	870
Width	44'-0"	Traffic date	1/1/05
Rise	1'-6"	Speed	<b>55</b> mph
Skew	0 degrees	Waterproof	NO
Number of Lanes	2	Plans Availability	NO
R.O.W. Width	49.50 feet	Maintenance 1	MONROE COUNTY
Road Orientation	E & W	Maintenance 2	N/A

# Monroe County Bridge and Culvert Inventory

## CHURCH ROAD

## Over SANDY CREEK TRIB ('08)

### Identification:

S.I.N **06-277-169**  
 B.I.N CULVERT  
 Year Built 1800  
 Last PM / Rehab NA  
 Functional Location T-BRDG-B0520

### Location:

Town **HAMLIN**  
 Milepoint 1.69 miles E. OF REDMAN RD.  
 NE Property 2398  
 NW Property 2406  
 SE Property N/A  
 SW Property N/A

### Physical Characteristics:

Superstructure Type **BOX, 3 SIDED R.C.**  
 Substructure Type FOOTING, CONCRETE REINFORCED  
 Number of Spans 1  
 Max Clr. Span 2.00 feet  
 Length **2.00** feet  
 Width 44'-0"  
 Rise 1'-0"  
 Skew 0 degrees  
 Number of Lanes 2  
 R.O.W. Width 49.50 feet  
 Road Orientation E & W

Nearest intersection REDMAN RD. (C.R. #236)  
 Nearest intersection LAKE RD. W. FORK (C.R. #234)  
 GPS Coordinates: X: **1321394.90** Y: **1210710.33**

### Miscellaneous Characteristics:

Traffic 870  
 Traffic date 1/1/05  
 Speed **40** mph  
 Waterproof NO  
 Plans Availability NO  
 Maintenance 1 MONROE COUNTY  
 Maintenance 2 N/A

## CLARKSON-HAMLIN T.L. ROAD

## Over WEST CREEK

### Identification:

S.I.N **06-213-020**  
 B.I.N CULVERT  
 Year Built 1930  
 Last PM / Rehab NA  
 Functional Location T-BRDG-B0143

### Location:

Town **HAMLIN**  
 Milepoint 0.20 miles E. OF DRAKE RD.  
 NE Property N/A  
 NW Property 896  
 SE Property N/A  
 SW Property 899

### Physical Characteristics:

Superstructure Type **BOX, 3 SIDED R.C.**  
 Substructure Type FOOTING, CONCRETE REINFORCED  
 Number of Spans 1  
 Max Clr. Span 12.33 feet  
 Length **12.33** feet  
 Width 42'-0"  
 Rise 4'-2"  
 Skew 0 degrees  
 Number of Lanes 2  
 R.O.W. Width 49.50 feet  
 Road Orientation E & W

Nearest intersection LAKE RD. (S.R. #19)  
 Nearest intersection DRAKE RD. (C.R. #252)  
 GPS Coordinates: X: **1319727.42** Y: **1197486.42**

### Miscellaneous Characteristics:

Traffic 726  
 Traffic date 1/1/12  
 Speed **55** mph  
 Waterproof YES  
 Plans Availability YES  
 Maintenance 1 MONROE COUNTY  
 Maintenance 2 N/A

## CLARKSON-HAMLIN T.L. ROAD

## Over WEST CREEK

### Identification:

S.I.N **06-213-168**  
 B.I.N CULVERT  
 Year Built 2015  
 Last PM / Rehab NA  
 Functional Location T-BRDG-B0144

### Location:

Town **HAMLIN**  
 Milepoint 1.68 miles E. OF DRAKE RD.  
 NE Property 214- MR./MRS. KLUMP  
 NW Property 34-WANDA MCCALL  
 SE Property MR./MRS. BRESLAWSKI  
 SW Property MR./MRS. BRESLAWSKI

### Physical Characteristics:

Superstructure Type **BOX, 3 SIDED R.C.**  
 Substructure Type FOOTING, CONCRETE REINFORCED  
 Number of Spans 1  
 Max Clr. Span 15.00 feet  
 Length **15.00** feet  
 Width 46'-0"  
 Rise 7'-6"  
 Skew 21 degrees  
 Number of Lanes 2  
 R.O.W. Width 49.50 feet  
 Road Orientation E & W

Nearest intersection ROOSEVELT HIGHWAY (S.R. #18)  
 Nearest intersection LAKE RD. (S.R. #19)  
 GPS Coordinates: X: **1327595.70** Y: **1197491.48**

### Miscellaneous Characteristics:

Traffic 3066  
 Traffic date 1/1/12  
 Speed **55** mph  
 Waterproof NO  
 Plans Availability YES  
 Maintenance 1 MONROE COUNTY  
 Maintenance 2 N/A

# Monroe County Bridge and Culvert Inventory

<b><u>CLARKSON-PARMA T.L. ROAD</u></b>		<b>Over <u>SALMON CREEK TRIBUTARY</u></b>	
<b><u>Identification:</u></b>		<b><u>Location:</u></b>	
S.I.N	<b>11-254-016</b>	Town	<b>PARMA</b>
B.I.N	CULVERT	Milepoint	0.16 miles N. OF RIDGE RD.
Year Built	2009	NE Property	1728-MR./MRS. HALPIN
Last PM / Rehab	NA	NW Property	4047-MR./MRS. BILLINGTON
Functional Location	T-BRDG-B0215	SE Property	5780 RIDGE ROAD DOUG HILL
<b><u>Physical Characteristics:</u></b>		SW Property	4071-MR./MRS. BROWN
Superstructure Type	<b>BOX, 4 SIDED R.C.</b>	Nearest intersection	PECK RD. (C.R. #183)
Substructure Type	FOOTING, CONCRETE REINFORCED	Nearest intersection	RIDGE RD. (S.R. #104)
Number of Spans	1	GPS Coordinates: X:	<b>1340574.23</b> Y: <b>1176030.59</b>
Max Clr. Span	12.00 feet	<b><u>Miscellaneous Characteristics:</u></b>	
Length	<b>12.00</b> feet	Traffic	1439
Width	71'-7.5"	Traffic date	1/1/12
Rise	6'-0"	Speed	<b>55</b> mph
Skew	42 degrees	Waterproof	YES
Number of Lanes	2	Plans Availability	YES
R.O.W. Width	66.00 feet	Maintenance 1	MONROE COUNTY
Road Orientation	N & S	Maintenance 2	N/A

<b><u>CLARKSON-PARMA T.L. ROAD</u></b>		<b>Over <u>SALMON CREEK TRIBUTARY</u></b>	
<b><u>Identification:</u></b>		<b><u>Location:</u></b>	
S.I.N	<b>11-254-168</b>	Town	<b>PARMA</b>
B.I.N	CULVERT	Milepoint	1.68 miles N. OF RIDGE RD.
Year Built	1924	NE Property	N/A
Last PM / Rehab	NA	NW Property	2981-NANCY NASH
Functional Location	T-BRDG-B0423	SE Property	N/A
<b><u>Physical Characteristics:</u></b>		SW Property	2985-RAY CZARNIAK
Superstructure Type	<b>BOX, 3 SIDED R.C.</b>	Nearest intersection	PARMA CENTER RD. (C.R. #185)
Substructure Type	FOOTING, CONCRETE REINFORCED	Nearest intersection	PECK RD. (C.R. #183)
Number of Spans	1	GPS Coordinates: X:	<b>1343004.98</b> Y: <b>1183208.54</b>
Max Clr. Span	13.00 feet	<b><u>Miscellaneous Characteristics:</u></b>	
Length	<b>13.00</b> feet	Traffic	1622
Width	44'-0"	Traffic date	1/1/12
Rise	4'-1"	Speed	<b>55</b> mph
Skew	0 degrees	Waterproof	NO
Number of Lanes	2	Plans Availability	NO
R.O.W. Width	66.00 feet	Maintenance 1	MONROE COUNTY
Road Orientation	N & S	Maintenance 2	N/A

<b><u>CLARKSON-PARMA T.L. ROAD</u></b>		<b>Over <u>SALMON CREEK TRIBUTARY</u></b>	
<b><u>Identification:</u></b>		<b><u>Location:</u></b>	
S.I.N	<b>11-254-170</b>	Town	<b>PARMA</b>
B.I.N	CULVERT	Milepoint	1.70 miles N. OF RIDGE RD.
Year Built	1924	NE Property	1454- BUTLER
Last PM / Rehab	NA	NW Property	15 CRAIG HILL DR- PANAPINTO
Functional Location	T-BRDG-B0216	SE Property	1454- BUTLER
<b><u>Physical Characteristics:</u></b>		SW Property	15 CRAIG HILL DR- PANAPINTO
Superstructure Type	<b>BOX, 3 SIDED R.C.</b>	Nearest intersection	PARMA CENTER RD. (C.R. #185)
Substructure Type	FOOTING, CONCRETE REINFORCED	Nearest intersection	PECK RD. (C.R. #183)
Number of Spans	1	GPS Coordinates: X:	<b>1343123.13</b> Y: <b>1183642.54</b>
Max Clr. Span	13.00 feet	<b><u>Miscellaneous Characteristics:</u></b>	
Length	<b>13.00</b> feet	Traffic	1622
Width	58'-0"	Traffic date	1/1/12
Rise	6'-0"	Speed	<b>45</b> mph
Skew	35 degrees	Waterproof	YES
Number of Lanes	2	Plans Availability	YES
R.O.W. Width	66.00 feet	Maintenance 1	MONROE COUNTY
Road Orientation	N & S	Maintenance 2	N/A

# Monroe County Bridge and Culvert Inventory

## CLARKSON-PARMA T.L. ROAD

## Over SALMON CREEK TRIBUTARY

### Identification:

S.I.N **11-254-179**  
 B.I.N CULVERT  
 Year Built 1974  
 Last PM / Rehab NA  
 Functional Location T-BRDG-B0217

### Physical Characteristics:

Superstructure Type **BOX, 3 SIDED R.C.**  
 Substructure Type FOOTING, CONCRETE REINFORCED  
 Number of Spans 1  
 Max Clr. Span 10.00 feet  
 Length **10.00** feet  
 Width 42'-7"  
 Rise 5'-0"  
 Skew 0 degrees  
 Number of Lanes 2  
 R.O.W. Width 66.00 feet  
 Road Orientation N & S

### Location:

Town **PARMA**  
 Milepoint 1.79 miles N. OF RIDGE RD.  
 NE Property N/A  
 NW Property 2981  
 SE Property 1454-SANDRA BUTLER  
 SW Property 2985-MR. TERINGO  
 Nearest intersection PECK RD. (C.R. #183)  
 Nearest intersection DEERFIELD C.C.  
 GPS Coordinates: X: **1343269.10** Y: **1184359.56**

### Miscellaneous Characteristics:

Traffic 1622  
 Traffic date 1/1/12  
 Speed **55** mph  
 Waterproof YES  
 Plans Availability YES  
 Maintenance 1 MONROE COUNTY  
 Maintenance 2 N/A

## CLARKSON-PARMA T.L. ROAD

## Over SALMON CREEK TRIBUTARY

### Identification:

S.I.N **11-254-190**  
 B.I.N CULVERT  
 Year Built 1800  
 Last PM / Rehab NA  
 Functional Location T-BRDG-B0218

### Physical Characteristics:

Superstructure Type **BOX, 3 SIDED R.C.**  
 Substructure Type FOOTING, CONCRETE REINFORCED  
 Number of Spans 1  
 Max Clr. Span 13.00 feet  
 Length **13.00** feet  
 Width 46'-6"  
 Rise 4'-1"  
 Skew 0 degrees  
 Number of Lanes 2  
 R.O.W. Width 66.00 feet  
 Road Orientation N & S

### Location:

Town **PARMA**  
 Milepoint 1.90 miles N. OF RIDGE RD.  
 NE Property 1420-MR./MRS. SLOCUM  
 NW Property 1420-MR./MRS. SLOCUM  
 SE Property 1436-MR./MRS. HAWK  
 SW Property DEERFIELD CNTRY CLUB  
 Nearest intersection PARMA CENTER RD. (C.R. #185)  
 Nearest intersection DEERFIELD C.C.  
 GPS Coordinates: X: **1343522.79** Y: **1184721.67**

### Miscellaneous Characteristics:

Traffic 1622  
 Traffic date 1/1/12  
 Speed **55** mph  
 Waterproof YES  
 Plans Availability YES  
 Maintenance 1 MONROE COUNTY  
 Maintenance 2 N/A

## CLARKSON-PARMA T.L. ROAD

## Over SALMON CREEK

### Identification:

S.I.N **11-254-307**  
 B.I.N 3317770  
 Year Built 1998  
 Last PM / Rehab NA  
 Functional Location T-BRDG-B0219

### Physical Characteristics:

Superstructure Type **BOX, 3 SIDED P.C.**  
 Substructure Type CONCRETE, REINFORCED  
 Number of Spans 1  
 Max Clr. Span 31.20 feet  
 Length **31.20** feet  
 Width 36'-5"  
 Rise 8'-9"  
 Skew 15 degrees  
 Number of Lanes 2  
 R.O.W. Width 66.00 feet  
 Road Orientation N & S

### Location:

Town **PARMA**  
 Milepoint 3.07 miles N. OF RIDGE RD.  
 NE Property N/A  
 NW Property 2331  
 SE Property 2400-MR./MRS. EICHAS  
 SW Property N/A  
 Nearest intersection BURRITT RD. (C.R. #187)  
 Nearest intersection PARMA CENTER RD. (C.R. #185)  
 GPS Coordinates: X: **1345489.68** Y: **1190579.27**

### Miscellaneous Characteristics:

Traffic 1851  
 Traffic date 1/1/12  
 Speed **55** mph  
 Waterproof YES  
 Plans Availability YES  
 Maintenance 1 MONROE COUNTY  
 Maintenance 2 N/A

# Monroe County Bridge and Culvert Inventory

## CLARKSON-PARMA T.L. ROAD

## Over OTIS CREEK

### Identification:

S.I.N **11-254-438**  
 B.I.N 3317780  
 Year Built 1952  
 Last PM / Rehab 2019  
 Functional Location T-BRDG-B0220

### Physical Characteristics:

Superstructure Type **BEAM, STEEL/COMP**  
 Substructure Type CONCRETE, REINFORCED  
 Number of Spans 1  
 Max Clr. Span 50.00 feet  
 Length **54.00** feet  
 Width 33'-4"  
 Rise 10'-0"  
 Skew 0 degrees  
 Number of Lanes 2  
 R.O.W. Width 66.00 feet  
 Road Orientation N & S

### Location:

Town **PARMA**  
 Milepoint 4.38 miles N. OF RIDGE RD.  
 NE Property 900-MR./MRS. SCAVETTA  
 NW Property N/A  
 SE Property 904-MR. ZARPENTINE  
 SW Property N/A  
 Nearest intersection ROOSEVELT HIGHWAY (S.R. #18)  
 Nearest intersection LAWRENCE RD. (C.R. #215)  
 GPS Coordinates: X: **1347689.77** Y: **1197137.92**

### Miscellaneous Characteristics:

Traffic 1660  
 Traffic date 1/1/17  
 Speed **55** mph  
 Waterproof NO  
 Plans Availability YES  
 Maintenance 1 MONROE COUNTY  
 Maintenance 2 N/A

## CLINTON AVENUE SOUTH

## Over ERIE CANAL

### Identification:

S.I.N **01-100-069**  
 B.I.N 4443100  
 Year Built 1981  
 Last PM / Rehab NA  
 Functional Location T-BRDG-B0045

### Physical Characteristics:

Superstructure Type **BEAM, STEEL/COMP**  
 Substructure Type CONCRETE, REINFORCED  
 Number of Spans 3  
 Max Clr. Span 126.00 feet  
 Length **268.00** feet  
 Width 52'-0"  
 Rise 30'-0"  
 Skew 0 degrees  
 Number of Lanes 4  
 R.O.W. Width 49.50 feet  
 Road Orientation N & S

### Location:

Town **BRIGHTON**  
 Milepoint 0.69 miles N. OF BRI-HEN T.L. RD.  
 NE Property N/A  
 NW Property N/A  
 SE Property N/A  
 SW Property N/A  
 Nearest intersection WESTFALL RD. (C.R. #239)  
 Nearest intersection BRIGHTON-HENRIETTA TL (CR #85)  
 GPS Coordinates: X: **1411357.04** Y: **1133692.57**

### Miscellaneous Characteristics:

Traffic 16438  
 Traffic date 1/1/08  
 Speed **35** mph  
 Waterproof NO  
 Plans Availability YES  
 Maintenance 1 NEW YORK STATE  
 Maintenance 2 MC

## CLINTON AVENUE SOUTH

## Over INTERSTATE ROUTE 590

### Identification:

S.I.N **01-100-100**  
 B.I.N 1070920  
 Year Built 1981  
 Last PM / Rehab NA  
 Functional Location T-BRDG-B0046

### Physical Characteristics:

Superstructure Type **BEAM, STEEL/COMP**  
 Substructure Type CONCRETE, REINFORCED  
 Number of Spans 2  
 Max Clr. Span 136.00 feet  
 Length **268.00** feet  
 Width 64'-0"  
 Rise 14'-0"  
 Skew 0 degrees  
 Number of Lanes 4  
 R.O.W. Width 49.50 feet  
 Road Orientation N & S

### Location:

Town **BRIGHTON**  
 Milepoint 1.00 miles N. OF BRI-HEN T.L. RD.  
 NE Property 2400  
 NW Property 2425  
 SE Property N/A  
 SW Property N/A  
 Nearest intersection WESTFALL RD. (C.R. #239)  
 Nearest intersection BRIGHTON-HENRIETTA TL (CR #85)  
 GPS Coordinates: X: **1411401.33** Y: **1134616.87**

### Miscellaneous Characteristics:

Traffic 16438  
 Traffic date 1/1/08  
 Speed **35** mph  
 Waterproof NO  
 Plans Availability NO  
 Maintenance 1 NEW YORK STATE  
 Maintenance 2 MC

# Monroe County Bridge and Culvert Inventory

## CLOVER STREET

## Over ALLEN CREEK TRIBUTARY

### Identification:

S.I.N **01-271-010**  
 B.I.N CULVERT  
 Year Built 1928  
 Last PM / Rehab NA  
 Functional Location T-BRDG-B0050

### Location:

Town **BRIGHTON**  
 Milepoint 0.10 miles N. OF MONROE AVE.  
 NE Property 2322-GRIZEL BARTON  
 NW Property 2301-ALLISON FEASEY  
 SE Property N/A  
 SW Property N/A

### Physical Characteristics:

Superstructure Type **ARCH, CONCRETE**  
 Substructure Type FOOTING, CONCRETE REINFORCED  
 Number of Spans 1  
 Max Clr. Span 2.00 feet  
 Length **2.00** feet  
 Width 49'-0"  
 Rise 2'-0"  
 Skew 0 degrees  
 Number of Lanes 2  
 R.O.W. Width 66.00 feet  
 Road Orientation N & S

Nearest intersection ALLEN CREEK RD. (C.R. #60)  
 Nearest intersection MONROE AVE. (S.R. #31)  
 GPS Coordinates: X: **1424824.26** Y: **1135649.17**

### Miscellaneous Characteristics:

Traffic 8359  
 Traffic date 1/1/09  
 Speed **35** mph  
 Waterproof NO  
 Plans Availability NO  
 Maintenance 1 MONROE COUNTY  
 Maintenance 2 N/A

## CLOVER STREET

## Over ALLEN CREEK

### Identification:

S.I.N **01-271-050**  
 B.I.N 1029000  
 Year Built 2005  
 Last PM / Rehab NA  
 Functional Location T-BRDG-B0051

### Location:

Town **BRIGHTON**  
 Milepoint 0.50 miles N. OF MONROE AVE.  
 NE Property N/A  
 NW Property HARLEY SCHOOL  
 SE Property 2000-MR./MRS. PERALTA  
 SW Property 2047-MR./MRS. GLAVIN  
 Nearest intersection ELMWOOD AVE. (C.R. #87)  
 Nearest intersection ALLEN CREEK RD. (C.R. #60)  
 GPS Coordinates: X: **1424693.99** Y: **1138039.53**

### Physical Characteristics:

Superstructure Type **ARCH, PRECAST CONCRETE**  
 Substructure Type CONCRETE, REINFORCED  
 Number of Spans 2  
 Max Clr. Span 28.16 feet  
 Length **28.16** feet  
 Width 37'-4"  
 Rise 5'-7"  
 Skew 14 degrees  
 Number of Lanes 2  
 R.O.W. Width 66.00 feet  
 Road Orientation N & S

### Miscellaneous Characteristics:

Traffic 8359  
 Traffic date 1/1/09  
 Speed **35** mph  
 Waterproof NO  
 Plans Availability YES  
 Maintenance 1 MONROE COUNTY  
 Maintenance 2 N/A

## CLOVER STREET

## Over ALLEN CREEK TRIBUTARY

### Identification:

S.I.N **01-271-075**  
 B.I.N CULVERT  
 Year Built 1928  
 Last PM / Rehab NA  
 Functional Location T-BRDG-B0429

### Location:

Town **BRIGHTON**  
 Milepoint 0.75 miles N. OF MONROE AVE.  
 NE Property 1820-MR./MRS. DEMARCO  
 NW Property 1825-NOVOZHENETS  
 SE Property 1836-MR./MRS. LAWRENCE  
 SW Property 1837-BARBARA VOLLMAR  
 Nearest intersection ELMWOOD AVE. (C.R. #87)  
 Nearest intersection ALLEN CREEK RD. (C.R. #60)  
 GPS Coordinates: X: **1424618.97** Y: **1139455.63**

### Physical Characteristics:

Superstructure Type **BOX, 3 SIDED R.C.**  
 Substructure Type FOOTING, CONCRETE REINFORCED  
 Number of Spans 1  
 Max Clr. Span 2.00 feet  
 Length **2.00** feet  
 Width 41'-0"  
 Rise 2'-0"  
 Skew 0 degrees  
 Number of Lanes 2  
 R.O.W. Width 66.00 feet  
 Road Orientation N & S

### Miscellaneous Characteristics:

Traffic 8675  
 Traffic date 1/1/13  
 Speed **35** mph  
 Waterproof NO  
 Plans Availability NO  
 Maintenance 1 MONROE COUNTY  
 Maintenance 2 N/A

# Monroe County Bridge and Culvert Inventory

## CLOVER STREET

## Over ALLEN CREEK TRIBUTARY

### Identification:

S.I.N **01-271-115**  
 B.I.N CULVERT  
 Year Built 1928  
 Last PM / Rehab NA  
 Functional Location T-BRDG-B0052

### Physical Characteristics:

Superstructure Type **ARCH, BRICK**  
 Substructure Type CONCRETE INVERT SLAB  
 Number of Spans 1  
 Max Clr. Span 6.00 feet  
 Length **6.00** feet  
 Width 64'-0"  
 Rise 5'-3"  
 Skew 0 degrees  
 Number of Lanes 2  
 R.O.W. Width 66.00 feet  
 Road Orientation N & S

### Location:

Town **BRIGHTON**  
 Milepoint 1.15 miles N. OF MONROE AVE.  
 NE Property 1550-MR./MRS. HOFFEND  
 NW Property 1565-MR./MRS. CHENEY  
 SE Property N/A  
 SW Property 1575-THOMAS PECK  
 Nearest intersection HIGHLAND AVE. (T)  
 Nearest intersection ELMWOOD AVE. (C.R. #87)  
 GPS Coordinates: X: **1425134.42** Y: **1141343.09**

### Miscellaneous Characteristics:

Traffic 8675  
 Traffic date 1/1/13  
 Speed **35** mph  
 Waterproof NO  
 Plans Availability NO  
 Maintenance 1 MONROE COUNTY  
 Maintenance 2 N/A

## COLBY STREET

## Over SPRING CREEK

### Identification:

S.I.N **10-173-097**  
 B.I.N CULVERT  
 Year Built 1800  
 Last PM / Rehab NA  
 Functional Location T-BRDG-B0544

### Physical Characteristics:

Superstructure Type **C.M.P.**  
 Substructure Type CONCRETE  
 Number of Spans 1  
 Max Clr. Span 5.00 feet  
 Length **5.00** feet  
 Width 51' - 0"  
 Rise 5' - 0"  
 Skew 0 degrees  
 Number of Lanes 2  
 R.O.W. Width 66.00 feet  
 Road Orientation E & W

### Location:

Town **OGDEN**  
 Milepoint 0.97 miles E. OF OGDEN T.L.  
 NE Property 696  
 NW Property 696  
 SE Property 653  
 SW Property 665  
 Nearest intersection HUBBELL RD. (C.R. #206)  
 Nearest intersection WASHINGTON ST. (S.R. #36)  
 GPS Coordinates: X: **NA** Y: **NA**

### Miscellaneous Characteristics:

Traffic 2239  
 Traffic date 7/1/12  
 Speed **45** mph  
 Waterproof NO  
 Plans Availability NO  
 Maintenance 1 MONROE COUNTY  
 Maintenance 2 N/A

## COLBY STREET

## Over NORTHRUP CREEK TRIBUTARY

### Identification:

S.I.N **10-173-330**  
 B.I.N CULVERT  
 Year Built 1956  
 Last PM / Rehab NA  
 Functional Location T-BRDG-B0367

### Physical Characteristics:

Superstructure Type **BOX, 3 SIDED R.C.**  
 Substructure Type FOOTING, CONCRETE REINFORCED  
 Number of Spans 1  
 Max Clr. Span 4.00 feet  
 Length **4.00** feet  
 Width 52'-0"  
 Rise 3'-6"  
 Skew 0 degrees  
 Number of Lanes 2  
 R.O.W. Width 66.00 feet  
 Road Orientation N & S

### Location:

Town **OGDEN**  
 Milepoint 3.30 miles E. OF OGDEN T.L. MARK  
 NE Property N/A  
 NW Property N/A  
 SE Property 141-MS. STEFANIAK  
 SW Property 161-MR./MRS. CARR  
 Nearest intersection UNION ST. (S.R. #259)  
 Nearest intersection VROOM RD. (T)  
 GPS Coordinates: X: **1352299.98** Y: **1158704.81**

### Miscellaneous Characteristics:

Traffic 2536  
 Traffic date 1/1/12  
 Speed **45** mph  
 Waterproof NO  
 Plans Availability YES  
 Maintenance 1 MONROE COUNTY  
 Maintenance 2 N/A

# Monroe County Bridge and Culvert Inventory

## COLBY STREET

## Over SALMON CREEK TRIBUTARY

### Identification:

S.I.N **17-173-250**  
 B.I.N CULVERT  
 Year Built 1915  
 Last PM / Rehab NA  
 Functional Location T-BRDG-B0366

### Physical Characteristics:

Superstructure Type **BOX, 3 SIDED R.C.**  
 Substructure Type FOOTING, CONCRETE REINFORCED  
 Number of Spans 1  
 Max Clr. Span 17.00 feet  
 Length **17.00** feet  
 Width 66'-0"  
 Rise 8'-0"  
 Skew 0 degrees  
 Number of Lanes 2  
 R.O.W. Width 66.00 feet  
 Road Orientation N & S

### Location:

Town **SWEDEN**  
 Milepoint 2.50 miles E. OF LAKE RD.  
 NE Property N/A  
 NW Property N/A  
 SE Property 1937-MR./MRS. TOOLEY  
 SW Property 1975-MR./MRS. GROME  
 Nearest intersection SALMON CREEK RD. (C.R. #246)  
 Nearest intersection SWEDEN-WALKER RD. (C.R. #242)  
 GPS Coordinates: X: **1331857.11** Y: **1159403.06**

### Miscellaneous Characteristics:

Traffic 2494  
 Traffic date 1/1/12  
 Speed **55** mph  
 Waterproof NO  
 Plans Availability YES  
 Maintenance 1 MONROE COUNTY  
 Maintenance 2 N/A

## COLDWATER ROAD

## Over LITTLE BLACK CREEK ('08)

### Identification:

S.I.N **04-198-010**  
 B.I.N CULVERT  
 Year Built 2017  
 Last PM / Rehab NA  
 Functional Location T-BRDG-B0507

### Physical Characteristics:

Superstructure Type **ELLIPTICAL, R.C.**  
 Substructure Type FOOTING, CONCRETE REINFORCED  
 Number of Spans 1  
 Max Clr. Span 3.50 feet  
 Length **4.17** feet  
 Width 56'-0"  
 Rise 2'-4"  
 Skew 10 degrees  
 Number of Lanes 2  
 R.O.W. Width 66.00 feet  
 Road Orientation N & S

### Location:

Town **GATES**  
 Milepoint 0.10 miles N. OF WESTSIDE DR.  
 NE Property 766 GRAHAM  
 NW Property N/A  
 SE Property 790  
 SW Property N/A  
 Nearest intersection WESTSIDE DR. (C.R. #119)  
 Nearest intersection CHERRY RD. (T)  
 GPS Coordinates: X: **1374545.03** Y: **1140473.71**

### Miscellaneous Characteristics:

Traffic 5612  
 Traffic date 1/1/12  
 Speed **35** mph  
 Waterproof NO  
 Plans Availability YES  
 Maintenance 1 MONROE COUNTY  
 Maintenance 2 N/A

## COLDWATER ROAD

## Over LITTLE BLACK CREEK ('08)

### Identification:

S.I.N **04-198-045**  
 B.I.N 1043310  
 Year Built 2017  
 Last PM / Rehab NA  
 Functional Location T-BRDG-B0401

### Physical Characteristics:

Superstructure Type **BOX, 3 SIDED P.C.**  
 Substructure Type FOOTING, CONCRETE REINFORCED  
 Number of Spans 1  
 Max Clr. Span 30.00 feet  
 Length **32.00** feet  
 Width 37'-4"  
 Rise 7'-0"  
 Skew 0 degrees  
 Number of Lanes 2  
 R.O.W. Width 66.00 feet  
 Road Orientation N & S

### Location:

Town **GATES**  
 Milepoint 0.45 miles N. OF WESTSIDE DR.  
 NE Property N/A  
 NW Property 531  
 SE Property 560  
 SW Property N/A  
 Nearest intersection CHERRY RD. (T)  
 Nearest intersection WESTSIDE DR. (C.R. #119)  
 GPS Coordinates: X: **1374493.98** Y: **1142337.59**

### Miscellaneous Characteristics:

Traffic 5612  
 Traffic date 1/1/12  
 Speed **35** mph  
 Waterproof YES  
 Plans Availability YES  
 Maintenance 1 MONROE COUNTY  
 Maintenance 2 N/A



# Monroe County Bridge and Culvert Inventory

## COLLAMER ROAD

## Over WEST CREEK

### Identification:

S.I.N **11-666-100**  
 B.I.N 2211150  
 Year Built 2012  
 Last PM / Rehab NA  
 Functional Location T-BRDG-B0221

### Physical Characteristics:

Superstructure Type **BEAM, PRESTRESSED BOX**  
 Substructure Type CONCRETE, REINFORCED  
 Number of Spans 1  
 Max Clr. Span 75.00 feet  
 Length **75.00** feet  
 Width 33'-4"  
 Rise 13'-0"  
 Skew 0 degrees  
 Number of Lanes 2  
 R.O.W. Width 66.00 feet  
 Road Orientation N & S

### Location:

Town **PARMA**  
 Milepoint 1.00 miles N. OF WEST AVE.  
 NE Property N/A  
 NW Property 83-MR./MRS. BROWN  
 SE Property 113-KAREN STERLACE  
 SW Property 114-CAROL FRITTS  
 Nearest intersection CURTIS RD. (C.R. #195)  
 Nearest intersection DUNBAR RD. (T)  
 GPS Coordinates: X: **1353302.42** Y: **1204277.28**

### Miscellaneous Characteristics:

Traffic 0  
 Traffic date  
 Speed **40** mph  
 Waterproof NO  
 Plans Availability YES  
 Maintenance 1 TOWN OF PARMA  
 Maintenance 2 N/A

## CORWIN ROAD

## Over IRONDEQUOIT CREEK

### Identification:

S.I.N **01-666-001**  
 B.I.N 2211050  
 Year Built 1927  
 Last PM / Rehab NA  
 Functional Location T-BRDG-B0054

### Physical Characteristics:

Superstructure Type **ARCH, CONCRETE**  
 Substructure Type CONCRETE, REINFORCED  
 Number of Spans 2  
 Max Clr. Span 59.00 feet  
 Length **122.00** feet  
 Width 28'-1"  
 Rise 22'-0"  
 Skew 0 degrees  
 Number of Lanes 2  
 R.O.W. Width 75.00 feet  
 Road Orientation E & W

### Location:

Town **BRIGHTON**  
 Milepoint 0.01 miles E. OF SHAFTSBURY RD.  
 NE Property 530-MR./MRS. CARRIGAN  
 NW Property 30 SHAFTSBURY  
 SE Property 7 BROOKWOOD  
 SW Property 60 SHAFTSBURY  
 Nearest intersection PARK RD. (T)  
 Nearest intersection SHAFTSBURY RD. (T)  
 GPS Coordinates: X: **1427954.64** Y: **1151854.45**

### Miscellaneous Characteristics:

Traffic 0  
 Traffic date  
 Speed **25** mph  
 Waterproof NO  
 Plans Availability NO  
 Maintenance 1 TOWN OF BRIGHTON  
 Maintenance 2 N/A

## CREEK STREET

## Over TUFA GLEN CREEK

### Identification:

S.I.N **12-022-112**  
 B.I.N CULVERT  
 Year Built 1991  
 Last PM / Rehab NA  
 Functional Location T-BRDG-B0179

### Physical Characteristics:

Superstructure Type **BOX, 4 SIDED P.C.**  
 Substructure Type EARTH  
 Number of Spans 1  
 Max Clr. Span 11.00 feet  
 Length **11.00** feet  
 Width 45'-2.5"  
 Rise 5'-0"  
 Skew 10 degrees  
 Number of Lanes 2  
 R.O.W. Width 49.50 feet  
 Road Orientation N & S

### Location:

Town **PENFIELD**  
 Milepoint 1.12 miles N. OF BROWNCROFT BLVD.  
 NE Property ROYAL VIEW DR.  
 NW Property 1549-MS. GILLETT  
 SE Property 1544-MR./MRS. ELLISON  
 SW Property 1548-MS. ALLIS  
 Nearest intersection EMBURY RD. (T)  
 Nearest intersection ATLANTIC AVE. (S.R. #286)  
 GPS Coordinates: X: **1435841.94** Y: **1156826.30**

### Miscellaneous Characteristics:

Traffic 9339  
 Traffic date 1/1/12  
 Speed **35** mph  
 Waterproof YES  
 Plans Availability YES  
 Maintenance 1 MONROE COUNTY  
 Maintenance 2 N/A

# Monroe County Bridge and Culvert Inventory

## CRITTENDEN ROAD

## Over RED CREEK TRIBUTARY

### Identification:

S.I.N **01-083-110**  
 B.I.N 3361580  
 Year Built 1998  
 Last PM / Rehab NA  
 Functional Location T-BRDG-B0032

### Physical Characteristics:

Superstructure Type **BOX, 4 SIDED P.C.**  
 Substructure Type EARTH  
 Number of Spans 1  
 Max Clr. Span 25.83 feet  
 Length **25.83** feet  
 Width 36'-5"  
 Rise 6'-7"  
 Skew 60 degrees  
 Number of Lanes 2  
 R.O.W. Width 49.50 feet  
 Road Orientation E & W

### Location:

Town **BRIGHTON**  
 Milepoint 1.10 miles E. OF EAST RIVER RD.  
 NE Property N/A  
 NW Property N/A  
 SE Property 805-JAMES HALAVIN  
 SW Property N/A  
 Nearest intersection WEST HENRIETTA RD. (S.R. #15)  
 Nearest intersection E. RIVER RD. (C.R. #84)  
 GPS Coordinates: X: **1396331.19** Y: **1132191.09**

### Miscellaneous Characteristics:

Traffic 2550  
 Traffic date 1/1/09  
 Speed **35** mph  
 Waterproof YES  
 Plans Availability NO  
 Maintenance 1 MONROE COUNTY  
 Maintenance 2 N/A

## CRITTENDEN ROAD

## Over RED CREEK

### Identification:

S.I.N **01-083-138**  
 B.I.N 3317420  
 Year Built 2000  
 Last PM / Rehab NA  
 Functional Location T-BRDG-B0033

### Physical Characteristics:

Superstructure Type **BEAM, PRESTRESSED VOIDED**  
 Substructure Type EARTH  
 Number of Spans 1  
 Max Clr. Span 45.00 feet  
 Length **45.00** feet  
 Width 38'-2"  
 Rise 7'-2"  
 Skew 21 degrees  
 Number of Lanes 2  
 R.O.W. Width 49.50 feet  
 Road Orientation E & W

### Location:

Town **BRIGHTON**  
 Milepoint 1.38 miles E. OF EAST RIVER RD.  
 NE Property 1016-MR./MRS. CARR  
 NW Property 960-MR./MRS. FADER  
 SE Property 985-MR./MRS. HORTOP  
 SW Property 921-MR./MRS. KAIDY  
 Nearest intersection WEST HENRIETTA RD. (S.R. #15)  
 Nearest intersection E. RIVER RD. (C.R. #84)  
 GPS Coordinates: X: **1397993.41** Y: **1132209.16**

### Miscellaneous Characteristics:

Traffic 2550  
 Traffic date 1/1/09  
 Speed **35** mph  
 Waterproof YES  
 Plans Availability YES  
 Maintenance 1 MONROE COUNTY  
 Maintenance 2 N/A

## DAVIS ROAD

## Over BLACK CREEK TRIBUTARY

### Identification:

S.I.N **02-131-016**  
 B.I.N CULVERT  
 Year Built 1958  
 Last PM / Rehab NA  
 Functional Location T-BRDG-B0059

### Physical Characteristics:

Superstructure Type **M.P.P.A.**  
 Substructure Type EARTH  
 Number of Spans 2  
 Max Clr. Span 10.00 feet  
 Length **10.00** feet  
 Width 50'-0"  
 Rise 4'-0"  
 Skew 0 degrees  
 Number of Lanes 2  
 R.O.W. Width 66.00 feet  
 Road Orientation E & W

### Location:

Town **CHILI**  
 Milepoint 0.16 miles E. OF CHILI T.L.  
 NE Property N/A  
 NW Property N/A  
 SE Property N/A  
 SW Property N/A  
 Nearest intersection UNION ST. (S.R. #259)  
 Nearest intersection ATTRIDGE RD. (C.R. #194)  
 GPS Coordinates: X: **1353270.88** Y: **1130273.02**

### Miscellaneous Characteristics:

Traffic 949  
 Traffic date 1/1/12  
 Speed **40** mph  
 Waterproof NO  
 Plans Availability NO  
 Maintenance 1 MONROE COUNTY  
 Maintenance 2 N/A

# Monroe County Bridge and Culvert Inventory

<b><u>DEAN ROAD</u></b>		<b>Over <u>NORTHRUP CREEK</u></b>	
<b><u>Identification:</u></b>		<b><u>Location:</u></b>	
S.I.N	<b>11-218-080</b>	Town	<b>PARMA</b>
B.I.N	3367800	Milepoint	0.80 miles N. OF RIDGE RD.
Year Built	1986	NE Property	199-MR./MRS. KOPP
Last PM / Rehab	NA	NW Property	GOLF GREEN
Functional Location	T-BRDG-B0138	SE Property	204-RASM INC.
<b><u>Physical Characteristics:</u></b>		SW Property	207-MR./MRS. VANSCOTER
Superstructure Type	<b>BEAM, PRESTRESSED BOX</b>	Nearest intersection	PECK RD. (C.R. #183)
Substructure Type	CONCRETE, REINFORCED	Nearest intersection	RIDGE RD. (S.R. #104)
Number of Spans	1	GPS Coordinates: X:	<b>1365434.94</b> Y: <b>1178125.73</b>
Max Clr. Span	24.00 feet	<b><u>Miscellaneous Characteristics:</u></b>	
Length	<b>24.00</b> feet	Traffic	767
Width	24'-0"	Traffic date	1/1/05
Rise	4'-6"	Speed	<b>40</b> mph
Skew	0 degrees	Waterproof	YES
Number of Lanes	2	Plans Availability	YES
R.O.W. Width	66.00 feet	Maintenance 1	MONROE COUNTY
Road Orientation	N & S	Maintenance 2	N/A

<b><u>DEAN ROAD</u></b>		<b>Over <u>NORTHRUP CREEK TRIBUTARY</u></b>	
<b><u>Identification:</u></b>		<b><u>Location:</u></b>	
S.I.N	<b>11-218-174</b>	Town	<b>PARMA</b>
B.I.N	CULVERT	Milepoint	1.74 miles N. OF RIDGE RD.
Year Built	1800	NE Property	N/A
Last PM / Rehab	NA	NW Property	N/A
Functional Location	T-BRDG-B0139	SE Property	N/A
<b><u>Physical Characteristics:</u></b>		SW Property	3-MR./MRS. OLIVIERI
Superstructure Type	<b>BOX, 3 SIDED R.C.</b>	Nearest intersection	PECK RD. (C.R. #183)
Substructure Type	FOOTING, CONCRETE REINFORCED	Nearest intersection	RIDGE RD. (S.R. #104)
Number of Spans	1	GPS Coordinates: X:	<b>1365366.69</b> Y: <b>1182978.04</b>
Max Clr. Span	4.00 feet	<b><u>Miscellaneous Characteristics:</u></b>	
Length	<b>4.00</b> feet	Traffic	549
Width	35'-0"	Traffic date	1/1/05
Rise	1'-0"	Speed	<b>45</b> mph
Skew	0 degrees	Waterproof	NO
Number of Lanes	2	Plans Availability	NO
R.O.W. Width	66.00 feet	Maintenance 1	MONROE COUNTY
Road Orientation	N & S	Maintenance 2	N/A

<b><u>DEWEY AVENUE</u></b>		<b>Over <u>FLEMING CREEK</u></b>	
<b><u>Identification:</u></b>		<b><u>Location:</u></b>	
S.I.N	<b>05-132-100</b>	Town	<b>GREECE</b>
B.I.N	CULVERT	Milepoint	1.00 miles N. OF GREECE T.L.
Year Built	1800	NE Property	3392-PAZ TOLEDO
Last PM / Rehab	NA	NW Property	N/A
Functional Location	T-BRDG-B0084	SE Property	N/A
<b><u>Physical Characteristics:</u></b>		SW Property	N/A
Superstructure Type	<b>C.M.P.</b>	Nearest intersection	DORSEY RD. (C.R. #249)
Substructure Type	EARTH	Nearest intersection	BROOKRIDGE RD. (T)
Number of Spans	2	GPS Coordinates: X:	<b>1397904.74</b> Y: <b>1178636.20</b>
Max Clr. Span	5.00 feet	<b><u>Miscellaneous Characteristics:</u></b>	
Length	<b>15.00</b> feet	Traffic	8269
Width	120'-0"	Traffic date	1/1/04
Rise	5'-0"	Speed	<b>35</b> mph
Skew	0 degrees	Waterproof	NO
Number of Lanes	5	Plans Availability	NO
R.O.W. Width	66.00 feet	Maintenance 1	MONROE COUNTY
Road Orientation	N & S	Maintenance 2	N/A

# Monroe County Bridge and Culvert Inventory

## DEWEY AVENUE

## Over SLATER CREEK

### Identification:

S.I.N **05-132-283**  
 B.I.N CULVERT  
 Year Built 2006  
 Last PM / Rehab NA  
 Functional Location T-BRDG-B0186

### Physical Characteristics:

Superstructure Type **BOX, 3 SIDED R.C.**  
 Substructure Type FOOTING, CONCRETE REINFORCED  
 Number of Spans 1  
 Max Clr. Span 17.00 feet  
 Length **17.00** feet  
 Width 90'-0"  
 Rise 5'-3"  
 Skew 28 degrees  
 Number of Lanes 4  
 R.O.W. Width 66.00 feet  
 Road Orientation N & S

### Location:

Town **GREECE**  
 Milepoint 2.83 miles N. OF GREECE T.L.  
 NE Property 4500-JAMES ZICARI  
 NW Property FAWN HILL ROAD  
 SE Property DEWEY GARDENS  
 SW Property N/A  
 Nearest intersection FAWN HILL RD. (T)  
 Nearest intersection LATTA RD. (S.R. #18)  
 GPS Coordinates: X: **1397751.51** Y: **1187075.33**

### Miscellaneous Characteristics:

Traffic 8269  
 Traffic date 1/1/04  
 Speed **35** mph  
 Waterproof YES  
 Plans Availability YES  
 Maintenance 1 MONROE COUNTY  
 Maintenance 2 N/A

## DEWEY STREET

## Over BLACK CREEK TRIBUTARY

### Identification:

S.I.N **10-167-053**  
 B.I.N CULVERT  
 Year Built 1800  
 Last PM / Rehab NA  
 Functional Location T-BRDG-B0167

### Physical Characteristics:

Superstructure Type **ARCH, CONCRETE**  
 Substructure Type FOOTING, CONCRETE REINFORCED  
 Number of Spans 1  
 Max Clr. Span 2.00 feet  
 Length **2.00** feet  
 Width 35'-7"  
 Rise 2'-6"  
 Skew 0 degrees  
 Number of Lanes 2  
 R.O.W. Width 49.50 feet  
 Road Orientation E & W

### Location:

Town **OGDEN**  
 Milepoint 0.53 miles E. OF MCINTOSH RD.  
 NE Property 350-MR./MRS. KRAMER  
 NW Property N/A  
 SE Property N/A  
 SW Property N/A  
 Nearest intersection BANGS RD. (C.R. #202)  
 Nearest intersection MCINTOSH RD. (C.R. #204)  
 GPS Coordinates: X: **1333664.22** Y: **1142286.89**

### Miscellaneous Characteristics:

Traffic 834  
 Traffic date 1/1/12  
 Speed **55** mph  
 Waterproof NO  
 Plans Availability NO  
 Maintenance 1 MONROE COUNTY  
 Maintenance 2 N/A

## DRAKE ROAD

## Over MORMAN CREEK

### Identification:

S.I.N **03-555-064**  
 B.I.N 2211080  
 Year Built 1993  
 Last PM / Rehab NA  
 Functional Location T-BRDG-B0025

### Physical Characteristics:

Superstructure Type **BEAM, PRESTRESSED BOX**  
 Substructure Type CONCRETE, REINFORCED  
 Number of Spans 1  
 Max Clr. Span 42.00 feet  
 Length **42.00** feet  
 Width 33'-0"  
 Rise 5'-10"  
 Skew 23 degrees  
 Number of Lanes 2  
 R.O.W. Width 49.50 feet  
 Road Orientation N & S

### Location:

Town **CLARKSON**  
 Milepoint 0.64 miles N. OF RIDGE RD.  
 NE Property N/A  
 NW Property 1901-MR./MRS. GARTZ  
 SE Property N/A  
 SW Property N/A  
 Nearest intersection CLARKSON-HAMLIN TL (CR #213)  
 Nearest intersection RIDGE RD. (S.R. #104)  
 GPS Coordinates: X: **1318444.76** Y: **1183992.22**

### Miscellaneous Characteristics:

Traffic 0  
 Traffic date  
 Speed **45** mph  
 Waterproof YES  
 Plans Availability NO  
 Maintenance 1 MONROE COUNTY  
 Maintenance 2 N/A

# Monroe County Bridge and Culvert Inventory

## DRAKE ROAD

## Over WEST CREEK

### Identification:

S.I.N **06-252-008**  
 B.I.N CULVERT  
 Year Built 1933  
 Last PM / Rehab NA  
 Functional Location T-BRDG-B0148

### Physical Characteristics:

Superstructure Type **BOX, 3 SIDED R.C.**  
 Substructure Type CONCRETE, REINFORCED  
 Number of Spans 1  
 Max Clr. Span 12.50 feet  
 Length **12.50** feet  
 Width 30'-0"  
 Rise 4'-2"  
 Skew 0 degrees  
 Number of Lanes 2  
 R.O.W. Width 49.50 feet  
 Road Orientation N & S

### Location:

Town **HAMLIN**  
 Milepoint 0.08 miles N. OF CLARKSON-HAMLIN T  
 NE Property 756-MR./MRS. LUPO  
 NW Property N/A  
 SE Property N/A  
 SW Property N/A  
 Nearest intersection WALKER RD. (C.R. #205)  
 Nearest intersection CLARKSON-HAMLIN TL (CR. #213)  
 GPS Coordinates: X: **1318694.42** Y: **1197909.61**

### Miscellaneous Characteristics:

Traffic 1983  
 Traffic date 1/1/12  
 Speed **45** mph  
 Waterproof NO  
 Plans Availability NO  
 Maintenance 1 MONROE COUNTY  
 Maintenance 2 N/A

## EAST AVENUE

## Over BROCKPORT CREEK

### Identification:

S.I.N **03-221-018**  
 B.I.N CULVERT  
 Year Built 1971  
 Last PM / Rehab NA  
 Functional Location T-BRDG-B0016

### Physical Characteristics:

Superstructure Type **BOX, 3 SIDED R.C.**  
 Substructure Type FOOTING, CONCRETE REINFORCED  
 Number of Spans 1  
 Max Clr. Span 10.00 feet  
 Length **10.00** feet  
 Width 90'-0"  
 Rise 5'-0"  
 Skew 40 degrees  
 Number of Lanes 2  
 R.O.W. Width 49.50 feet  
 Road Orientation E & W

### Location:

Town **CLARKSON**  
 Milepoint 0.18 miles E. OF LAKE RD.  
 NE Property N/A  
 NW Property N/A  
 SE Property 60-MR. ROBINSON  
 SW Property 56-MR./MRS. SLATE  
 Nearest intersection SWEDEN WALKER RD. (S.R. #260)  
 Nearest intersection LAKE RD. (S.R. #19)  
 GPS Coordinates: X: **1321325.19** Y: **1173959.99**

### Miscellaneous Characteristics:

Traffic 5106  
 Traffic date 1/1/12  
 Speed **30** mph  
 Waterproof YES  
 Plans Availability YES  
 Maintenance 1 MONROE COUNTY  
 Maintenance 2 N/A

## EAST AVENUE

## Over BROCKPORT CREEK

### Identification:

S.I.N **03-221-068**  
 B.I.N CULVERT  
 Year Built 1930  
 Last PM / Rehab NA  
 Functional Location T-BRDG-B0017

### Physical Characteristics:

Superstructure Type **BOX, 3 SIDED R.C.**  
 Substructure Type FOOTING, CONCRETE REINFORCED  
 Number of Spans 1  
 Max Clr. Span 8.00 feet  
 Length **8.00** feet  
 Width 54'-0"  
 Rise 5'-0"  
 Skew 40 degrees  
 Number of Lanes 2  
 R.O.W. Width 49.50 feet  
 Road Orientation E & W

### Location:

Town **CLARKSON**  
 Milepoint 0.68 miles E. OF LAKE RD.  
 NE Property N/A  
 NW Property 275-MR./MRS. LANDERS  
 SE Property 332-MR./MRS. DRAKE  
 SW Property 280-MRS. MERRITT  
 Nearest intersection SWEDEN WALKER RD. (S.R. #260)  
 Nearest intersection LAKE RD. (S.R. #19)  
 GPS Coordinates: X: **1324154.87** Y: **1173951.82**

### Miscellaneous Characteristics:

Traffic 5106  
 Traffic date 1/1/12  
 Speed **40** mph  
 Waterproof NO  
 Plans Availability YES  
 Maintenance 1 MONROE COUNTY  
 Maintenance 2 N/A

# Monroe County Bridge and Culvert Inventory

## EAST AVENUE

## Over OTIS CREEK TRIBUTARY

### Identification:

S.I.N **03-221-180**  
 B.I.N CULVERT  
 Year Built 2001  
 Last PM / Rehab NA  
 Functional Location T-BRDG-B0183

### Physical Characteristics:

Superstructure Type **C.M.P.A.**  
 Substructure Type FOOTING, CONCRETE REINFORCED  
 Number of Spans 1  
 Max Clr. Span 5.50 feet  
 Length **5.50** feet  
 Width 60'-0"  
 Rise 4'-3"  
 Skew 23 degrees  
 Number of Lanes 2  
 R.O.W. Width 66.00 feet  
 Road Orientation E & W

### Location:

Town **CLARKSON**  
 Milepoint 1.80 miles E. OF LAKE RD.  
 NE Property N/A  
 NW Property 751-MR./MRS. CAREY  
 SE Property 768-MR./MRS. PORTER  
 SW Property 752-MR./MRS. HARE  
 Nearest intersection SWEDEN WALKER RD. (S.R. #260)  
 Nearest intersection LAKE RD. (S.R. #19)  
 GPS Coordinates: X: **1330062.63** Y: **1173945.23**

### Miscellaneous Characteristics:

Traffic 4945  
 Traffic date 1/1/12  
 Speed **55** mph  
 Waterproof NO  
 Plans Availability NO  
 Maintenance 1 MONROE COUNTY  
 Maintenance 2 N/A

## EAST MANITOU ROAD

## Over LAKE ONTARIO STATE PARKWAY

### Identification:

S.I.N **05-140-073**  
 B.I.N 1035920  
 Year Built 1955  
 Last PM / Rehab NA  
 Functional Location T-BRDG-B0432

### Physical Characteristics:

Superstructure Type **ARCH, CONCRETE**  
 Substructure Type CONCRETE, REINFORCED  
 Number of Spans 2  
 Max Clr. Span 62.17 feet  
 Length **142.17** feet  
 Width 36'-1"  
 Rise N/A  
 Skew 0 degrees  
 Number of Lanes 2  
 R.O.W. Width 49.50 feet  
 Road Orientation N & S

### Location:

Town **GREECE**  
 Milepoint 0.73 miles N. OF FRISBEE HILL RD.  
 NE Property N/A  
 NW Property N/A  
 SE Property N/A  
 SW Property N/A  
 Nearest intersection EDGEMERE DR. (C.R. #130)  
 Nearest intersection FRISBEE HILL RD. (C.R. #107)  
 GPS Coordinates: X: **1378377.73** Y: **1202607.77**

### Miscellaneous Characteristics:

Traffic 2772  
 Traffic date 1/1/09  
 Speed **35** mph  
 Waterproof NO  
 Plans Availability NO  
 Maintenance 1 NEW YORK STATE  
 Maintenance 2 MC

## EAST RIVER ROAD

## Over GENESSEE RIVER TRIBUTARY

### Identification:

S.I.N **07-084-123**  
 B.I.N CULVERT  
 Year Built 2004  
 Last PM / Rehab NA  
 Functional Location T-BRDG-B0212

### Physical Characteristics:

Superstructure Type **BOX, 3 SIDED R.C.**  
 Substructure Type FOOTING, CONCRETE REINFORCED  
 Number of Spans 1  
 Max Clr. Span 12.00 feet  
 Length **12.00** feet  
 Width 55'-0"  
 Rise 7'-0"  
 Skew 45 degrees  
 Number of Lanes 2  
 R.O.W. Width 66.00 feet  
 Road Orientation N & S

### Location:

Town **HENRIETTA**  
 Milepoint 1.23 miles N. OF RUSH-HENRIETTA T.L.  
 NE Property N/A  
 NW Property 5517-MR. SIMMS  
 SE Property N/A  
 SW Property 5367  
 Nearest intersection SCOTTSVILLE W HENR RD SR #15  
 Nearest intersection MARTIN RD. (C.R #75)  
 GPS Coordinates: X: **1384394.40** Y: **1106530.49**

### Miscellaneous Characteristics:

Traffic 3472  
 Traffic date 1/1/14  
 Speed **40** mph  
 Waterproof NO  
 Plans Availability YES  
 Maintenance 1 MONROE COUNTY  
 Maintenance 2 N/A

# Monroe County Bridge and Culvert Inventory

<b><u>EAST RIVER ROAD</u></b>		<b>Over <u>NEW YORK STATE THRUWAY</u></b>	
<b><u>Identification:</u></b>		<b><u>Location:</u></b>	
S.I.N	<b>07-084-187</b>	Town	<b>HENRIETTA</b>
B.I.N	5510900	Milepoint	1.87 miles N. OF RUSH-HENRIETTA T.L.
Year Built	1952	NE Property	N/A
Last PM / Rehab	NA	NW Property	N/A
Functional Location	T-BRDG-B0293	SE Property	N/A
<b><u>Physical Characteristics:</u></b>		SW Property	N/A
Superstructure Type	<b>BEAM, STEEL/COMP</b>	Nearest intersection	FARRELL RD. EXTENSION (T)
Substructure Type	CONCRETE, REINFORCED	Nearest intersection	ERIE STATION RD. (S.R. #253)
Number of Spans	5	GPS Coordinates: X:	<b>1385472.88</b> Y: <b>1109770.16</b>
Max Clr. Span	75.00 feet	<b><u>Miscellaneous Characteristics:</u></b>	
Length	<b>296.00</b> feet	Traffic	7764
Width	43'-0"	Traffic date	1/1/12
Rise	14'-0"	Speed	<b>40</b> mph
Skew	0 degrees	Waterproof	NO
Number of Lanes	2	Plans Availability	NO
R.O.W. Width	66.00 feet	Maintenance 1	THRUWAY
Road Orientation	N & S	Maintenance 2	MC

<b><u>EAST RIVER ROAD</u></b>		<b>Over <u>GENESEE RIVER TRIBUTARY</u></b>	
<b><u>Identification:</u></b>		<b><u>Location:</u></b>	
S.I.N	<b>07-084-325</b>	Town	<b>HENRIETTA</b>
B.I.N	CULVERT	Milepoint	3.25 miles N. OF RUSH-HENRIETTA T.L.
Year Built	2003	NE Property	N/A
Last PM / Rehab	NA	NW Property	N/A
Functional Location	T-BRDG-B0294	SE Property	N/A
<b><u>Physical Characteristics:</u></b>		SW Property	N/A
Superstructure Type	<b>BOX, 4 SIDED R.C.</b>	Nearest intersection	BAILEY RD. (C.R. #81)
Substructure Type	FOOTING, CONCRETE REINFORCED	Nearest intersection	LEHIGH STATION RD. (C.R. #79)
Number of Spans	1	GPS Coordinates: X:	<b>1387260.26</b> Y: <b>1116776.03</b>
Max Clr. Span	12.00 feet	<b><u>Miscellaneous Characteristics:</u></b>	
Length	<b>12.00</b> feet	Traffic	11084
Width	42'-0"	Traffic date	1/1/12
Rise	3'-8"	Speed	<b>40</b> mph
Skew	0 degrees	Waterproof	NO
Number of Lanes	2	Plans Availability	YES
R.O.W. Width	66.00 feet	Maintenance 1	MONROE COUNTY
Road Orientation	N & S	Maintenance 2	N/A

<b><u>EAST RIVER ROAD</u></b>		<b>Over <u>GENESEE RIVER TRIBUTARY</u></b>	
<b><u>Identification:</u></b>		<b><u>Location:</u></b>	
S.I.N	<b>07-084-378</b>	Town	<b>HENRIETTA</b>
B.I.N	CULVERT	Milepoint	3.78 miles N. OF RUSH-HENRIETTA T.L.
Year Built	1996	NE Property	N/A
Last PM / Rehab	NA	NW Property	N/A
Functional Location	T-BRDG-B0295	SE Property	N/A
<b><u>Physical Characteristics:</u></b>		SW Property	N/A
Superstructure Type	<b>ELLIPTICAL, R.C.</b>	Nearest intersection	STILL POND WAY (T)
Substructure Type	EARTH	Nearest intersection	WESTMINSTER DR. (T)
Number of Spans	2	GPS Coordinates: X:	<b>1387106.74</b> Y: <b>1119595.12</b>
Max Clr. Span	5.00 feet	<b><u>Miscellaneous Characteristics:</u></b>	
Length	<b>16.00</b> feet	Traffic	11084
Width	197'-0"	Traffic date	1/1/12
Rise	3'-2"	Speed	<b>40</b> mph
Skew	45 degrees	Waterproof	NO
Number of Lanes	3	Plans Availability	YES
R.O.W. Width	66.00 feet	Maintenance 1	MONROE COUNTY
Road Orientation	N & S	Maintenance 2	N/A

# Monroe County Bridge and Culvert Inventory

## EAST RIVER ROAD

## Over GENESEE RIVER TRIBUTARY

### Identification:

S.I.N **16-084-075**  
 B.I.N CULVERT  
 Year Built 2004  
 Last PM / Rehab NA  
 Functional Location T-BRDG-B0359

### Physical Characteristics:

Superstructure Type **BOX, 4 SIDED R.C.**  
 Substructure Type FOOTING, STONE SPREAD  
 Number of Spans 1  
 Max Clr. Span 12.00 feet  
 Length **12.00** feet  
 Width 50' 8"  
 Rise 7'-0"  
 Skew 0 degrees  
 Number of Lanes 2  
 R.O.W. Width 66.00 feet  
 Road Orientation N & S

### Location:

Town **RUSH**  
 Milepoint 0.75 miles N. OF RUSH T.L.  
 NE Property N/A  
 NW Property N/A  
 SE Property N/A  
 SW Property N/A  
 Nearest intersection HONEOYE FALLS RD. #6 (C.R. #6)  
 Nearest intersection LIVINGSTON COUNTY LINE  
 GPS Coordinates: X: **1378115.02** Y: **1075432.10**

### Miscellaneous Characteristics:

Traffic 2873  
 Traffic date 1/1/12  
 Speed **35** mph  
 Waterproof YES  
 Plans Availability YES  
 Maintenance 1 MONROE COUNTY  
 Maintenance 2 N/A

## EAST RIVER ROAD

## Over HONEOYE CREEK

### Identification:

S.I.N **16-084-321**  
 B.I.N 3317890  
 Year Built 1997  
 Last PM / Rehab NA  
 Functional Location T-BRDG-B0360

### Physical Characteristics:

Superstructure Type **BEAM, STEEL/COMP**  
 Substructure Type CONCRETE, REINFORCED  
 Number of Spans 1  
 Max Clr. Span 119.50 feet  
 Length **119.50** feet  
 Width 42'-0"  
 Rise 22'-0"  
 Skew 11 degrees  
 Number of Lanes 2  
 R.O.W. Width 66.00 feet  
 Road Orientation N & S

### Location:

Town **RUSH**  
 Milepoint 3.21 miles N. OF RUSH T.L.  
 NE Property N/A  
 NW Property N/A  
 SE Property N/A  
 SW Property 7605-THEO KRENZER  
 Nearest intersection FISHELL RD. (T)  
 Nearest intersection MILL RD. (T)  
 GPS Coordinates: X: **1384953.28** Y: **1086265.85**

### Miscellaneous Characteristics:

Traffic 2341  
 Traffic date 1/1/12  
 Speed **35** mph  
 Waterproof NO  
 Plans Availability YES  
 Maintenance 1 MONROE COUNTY  
 Maintenance 2 N/A

## EAST RIVER ROAD

## Over GENESEE RIVER TRIBUTARY

### Identification:

S.I.N **16-084-443**  
 B.I.N CULVERT  
 Year Built 1934  
 Last PM / Rehab NA  
 Functional Location T-BRDG-B0361

### Physical Characteristics:

Superstructure Type **BOX, 3 SIDED R.C.**  
 Substructure Type FOOTING, CONCRETE REINFORCED  
 Number of Spans 1  
 Max Clr. Span 3.00 feet  
 Length **3.00** feet  
 Width 71'-0"  
 Rise 4'-0"  
 Skew 0 degrees  
 Number of Lanes 2  
 R.O.W. Width 66.00 feet  
 Road Orientation N & S

### Location:

Town **RUSH**  
 Milepoint 4.43 miles N. OF RUSH T.L.  
 NE Property 7066-CYNTHIA BOLAND  
 NW Property 7035-AL BOHLER  
 SE Property 7088-MR./MRS. GREENWOOD  
 SW Property N/A  
 Nearest intersection SCOTTSVILLE-RUSH RD (SR #251)  
 Nearest intersection PERRY HILL RD. (T)  
 GPS Coordinates: X: **1383465.26** Y: **1092410.89**

### Miscellaneous Characteristics:

Traffic 2341  
 Traffic date 1/1/12  
 Speed **55** mph  
 Waterproof NO  
 Plans Availability YES  
 Maintenance 1 MONROE COUNTY  
 Maintenance 2 N/A



# Monroe County Bridge and Culvert Inventory

## EAST STREET

## Over MILL CREEK TRIBUTARY

### Identification:

S.I.N **14-056-213**  
 B.I.N CULVERT  
 Year Built 2019  
 Last PM / Rehab NA  
 Functional Location T-BRDG-B0262

### Location:

Town **PITTSFORD**  
 Milepoint 2.13 miles N. OF PITTSFORD T.L.  
 NE Property N/A  
 NW Property N/A  
 SE Property N/A  
 SW Property N/A

### Physical Characteristics:

Superstructure Type **BOX, 4 SIDED R.C.**  
 Substructure Type FOOTING, CONCRETE REINFORCED  
 Number of Spans 1  
 Max Clr. Span 22.00 feet  
 Length **25.00** feet  
 Width 73'-0"  
 Rise 10'-0"  
 Skew 30 degrees  
 Number of Lanes 2  
 R.O.W. Width 49.50 feet  
 Road Orientation N & S

Nearest intersection MILL RD. (T)  
 Nearest intersection THORNELL RD. (C.R. #33)  
 GPS Coordinates: X: **1438217.85** Y: **1118595.52**

### Miscellaneous Characteristics:

Traffic 2572  
 Traffic date 1/1/19  
 Speed **35** mph  
 Waterproof YES  
 Plans Availability YES  
 Maintenance 1 MONROE COUNTY  
 Maintenance 2 N/A

## EAST STREET

## Over MILL CREEK TRIBUTARY

### Identification:

S.I.N **14-056-224**  
 B.I.N CULVERT  
 Year Built 2019  
 Last PM / Rehab NA  
 Functional Location T-BRDG-B0263

### Location:

Town **PITTSFORD**  
 Milepoint 2.24 miles N. OF PITTSFORD T.L.  
 NE Property 132-MR. BOSSO  
 NW Property N/A  
 SE Property N/A  
 SW Property N/A

### Physical Characteristics:

Superstructure Type **PIPE, HIGH DENSITY PE**  
 Substructure Type EARTH  
 Number of Spans 1  
 Max Clr. Span 6.00 feet  
 Length **6.13** feet  
 Width 110'-0"  
 Rise 6'-0"  
 Skew 78 degrees  
 Number of Lanes 2  
 R.O.W. Width 49.50 feet  
 Road Orientation N & S

Nearest intersection JEFFERSON RD. (S.R. #96)  
 Nearest intersection MILL RD. (T)  
 GPS Coordinates: X: **1438214.15** Y: **1119157.33**

### Miscellaneous Characteristics:

Traffic 2572  
 Traffic date 1/1/19  
 Speed **35** mph  
 Waterproof NO  
 Plans Availability YES  
 Maintenance 1 MONROE COUNTY  
 Maintenance 2 N/A

## EDGEMERE DRIVE

## Over LONG POND OUTLET

### Identification:

S.I.N **05-130-147**  
 B.I.N 3317560  
 Year Built 1953  
 Last PM / Rehab NA  
 Functional Location T-BRDG-B0081

### Location:

Town **GREECE**  
 Milepoint 1.47 miles E. OF MANITOU RD.  
 NE Property N/A  
 NW Property N/A  
 SE Property N/A  
 SW Property N/A

### Physical Characteristics:

Superstructure Type **SLAB, CONCRETE**  
 Substructure Type CONCRETE, REINFORCED  
 Number of Spans 2  
 Max Clr. Span 26.00 feet  
 Length **54.00** feet  
 Width 36'-4"  
 Rise 12'-0"  
 Skew 0 degrees  
 Number of Lanes 2  
 R.O.W. Width 60.00 feet  
 Road Orientation E & W

Nearest intersection LONG POND RD. (C.R. #136)  
 Nearest intersection LOWDEN POINT RD. (C.R. #138)  
 GPS Coordinates: X: **1389401.16** Y: **1201222.95**

### Miscellaneous Characteristics:

Traffic 2680  
 Traffic date 1/1/09  
 Speed **35** mph  
 Waterproof NO  
 Plans Availability YES  
 Maintenance 1 MONROE COUNTY  
 Maintenance 2 N/A

# Monroe County Bridge and Culvert Inventory

<b><u>EDGEMERE DRIVE</u></b>		<b>Over <u>BUCK POND OUTLET</u></b>	
<b><u>Identification:</u></b>		<b><u>Location:</u></b>	
S.I.N	<b>05-130-292</b>	Town	<b>GREECE</b>
B.I.N	3317570	Milepoint	2.92 miles E. OF MANITOU RD.
Year Built	1968	NE Property	1080-MARIE RILEY
Last PM / Rehab	NA	NW Property	1112-MR./MRS. MCKNIGHT
Functional Location	T-BRDG-B0082	SE Property	N/A
<b><u>Physical Characteristics:</u></b>		SW Property	N/A
Superstructure Type	<b>BEAM, STEEL/COMP</b>	Nearest intersection	ISLAND COTTAGE RD. (C.R. #134)
Substructure Type	CONCRETE, REINFORCED	Nearest intersection	LONG POND RD. (C.R. #136)
Number of Spans	1	GPS Coordinates: X:	<b>1395278.97</b> Y: <b>1196416.24</b>
Max Clr. Span	40.00 feet	<b><u>Miscellaneous Characteristics:</u></b>	
Length	<b>43.75</b> feet	Traffic	1729
Width	36'-0"	Traffic date	1/1/04
Rise	6'-0"	Speed	<b>35</b> mph
Skew	20 degrees	Waterproof	YES
Number of Lanes	2	Plans Availability	YES
R.O.W. Width	60.00 feet	Maintenance 1	MONROE COUNTY
Road Orientation	E & W	Maintenance 2	N/A

<b><u>EDGEMERE DRIVE</u></b>		<b>Over <u>ROUND POND OUTLET</u></b>	
<b><u>Identification:</u></b>		<b><u>Location:</u></b>	
S.I.N	<b>05-130-350</b>	Town	<b>GREECE</b>
B.I.N	3211130	Milepoint	3.50 miles E. OF MANITOU RD.
Year Built	2012	NE Property	666-MR./MRS. SALATINO
Last PM / Rehab	NA	NW Property	672-MR./MRS. FRITSCH
Functional Location	T-BRDG-B0083	SE Property	659-JOEL GRIMALDI
<b><u>Physical Characteristics:</u></b>		SW Property	693-MARK SOFIA
Superstructure Type	<b>BEAM, PRESTRESSED BOX</b>	Nearest intersection	DEWEY AVE. (C.R. #132)
Substructure Type	CONCRETE, REINFORCED	Nearest intersection	ISLAND COTTAGE RD. (C.R. #134)
Number of Spans	1	GPS Coordinates: X:	<b>1398237.71</b> Y: <b>1195202.48</b>
Max Clr. Span	68.00 feet	<b><u>Miscellaneous Characteristics:</u></b>	
Length	<b>68.00</b> feet	Traffic	2726
Width	40'-5"	Traffic date	1/1/12
Rise	21'-5"	Speed	<b>30</b> mph
Skew	0 degrees	Waterproof	NO
Number of Lanes	2	Plans Availability	YES
R.O.W. Width	60.00 feet	Maintenance 1	MONROE COUNTY
Road Orientation	E & W	Maintenance 2	N/A

<b><u>EDGEWOOD AVENUE</u></b>		<b>Over <u>INTERSTATE ROUTE 590</u></b>	
<b><u>Identification:</u></b>		<b><u>Location:</u></b>	
S.I.N	<b>01-102-091</b>	Town	<b>BRIGHTON</b>
B.I.N	1025940	Milepoint	0.91 miles N. OF BRI-HEN T.L. RD.
Year Built	1966	NE Property	490-GARY MITCHELL
Last PM / Rehab	NA	NW Property	N/A
Functional Location	T-BRDG-B0047	SE Property	560-MR./MRS. ALBERT
<b><u>Physical Characteristics:</u></b>		SW Property	571-ROY DEMENINT JR.
Superstructure Type	<b>BEAM, STEEL/COMP</b>	Nearest intersection	WESTFALL RD. (C.R. #239)
Substructure Type	CONCRETE, REINFORCED	Nearest intersection	FRENCH RD. (T)
Number of Spans	2	GPS Coordinates: X:	<b>1421064.01</b> Y: <b>1134096.38</b>
Max Clr. Span	121.90 feet	<b><u>Miscellaneous Characteristics:</u></b>	
Length	<b>217.00</b> feet	Traffic	3580
Width	36'-2"	Traffic date	1/1/04
Rise	14'-0"	Speed	<b>30</b> mph
Skew	0 degrees	Waterproof	NO
Number of Lanes	3	Plans Availability	NO
R.O.W. Width	66.00 feet	Maintenance 1	NEW YORK STATE
Road Orientation	N & S	Maintenance 2	MC

# Monroe County Bridge and Culvert Inventory

## EDGEWOOD AVENUE

## Over ALLEN CREEK

### Identification:

S.I.N **01-102-162**  
 B.I.N 3317400  
 Year Built 2014  
 Last PM / Rehab NA  
 Functional Location T-BRDG-B0048

### Physical Characteristics:

Superstructure Type **ARCH, PRECAST CONCRETE**  
 Substructure Type FOOTING, CONCRETE REINFORCED  
 Number of Spans 1  
 Max Clr. Span 26.16 feet  
 Length **26.16** feet  
 Width 30'-5"  
 Rise 8'-0"  
 Skew 0 degrees  
 Number of Lanes 2  
 R.O.W. Width 49.50 feet  
 Road Orientation N & S

### Location:

Town **BRIGHTON**  
 Milepoint 1.62 miles N. OF BRIGHTON T.L.  
 NE Property N/A  
 NW Property 17-JYOTI NANAVATI  
 SE Property 66-TIM JENTONS  
 SW Property N/A  
 Nearest intersection MONROE AVE. (S.R. #31)  
 Nearest intersection WESTFALL RD. (C.R. #239)  
 GPS Coordinates: X: **1422481.84** Y: **1137796.26**

### Miscellaneous Characteristics:

Traffic 3850  
 Traffic date 1/1/04  
 Speed **30** mph  
 Waterproof NO  
 Plans Availability YES  
 Maintenance 1 MONROE COUNTY  
 Maintenance 2 N/A

## EDGEWOOD AVENUE

## Over ERIE CANAL

### Identification:

S.I.N **07-102-060**  
 B.I.N 4443080  
 Year Built 1981  
 Last PM / Rehab NA  
 Functional Location T-BRDG-B0301

### Physical Characteristics:

Superstructure Type **BEAM, STEEL/COMP**  
 Substructure Type CONCRETE, REINFORCED  
 Number of Spans 1  
 Max Clr. Span 120.00 feet  
 Length **120.00** feet  
 Width 40'-0"  
 Rise 30'-0"  
 Skew 0 degrees  
 Number of Lanes 3  
 R.O.W. Width 66.00 feet  
 Road Orientation N & S

### Location:

Town **HENRIETTA**  
 Milepoint 0.60 miles N. OF JEFFERSON RD.  
 NE Property N/A  
 NW Property N/A  
 SE Property N/A  
 SW Property N/A  
 Nearest intersection FRENCH RD. (T)  
 Nearest intersection JEFFERSON RD. (S.R. #252)  
 GPS Coordinates: X: **1419265.27** Y: **1129526.51**

### Miscellaneous Characteristics:

Traffic 3850  
 Traffic date 1/1/04  
 Speed **30** mph  
 Waterproof NO  
 Plans Availability YES  
 Maintenance 1 NEW YORK STATE  
 Maintenance 2 MC

## ELMGROVE ROAD

## Over NEW YORK STATE ROUTE 531

### Identification:

S.I.N **04-158-102**  
 B.I.N 1073170  
 Year Built 1986  
 Last PM / Rehab NA  
 Functional Location T-BRDG-B0467

### Physical Characteristics:

Superstructure Type **BEAM, STEEL/COMP**  
 Substructure Type PILE, CONCRETE  
 Number of Spans 2  
 Max Clr. Span 0.00 feet  
 Length **0.00** feet  
 Width 40'-8"  
 Rise 13'-0"  
 Skew 0 degrees  
 Number of Lanes 5  
 R.O.W. Width 66.00 feet  
 Road Orientation E & W

### Location:

Town **GATES**  
 Milepoint 1.02 miles N. OF BUFFALO RD.  
 NE Property N/A  
 NW Property N/A  
 SE Property N/A  
 SW Property N/A  
 Nearest intersection BUFFALO RD. (S.R. #33)  
 Nearest intersection LYELL RD. (C.R. #117)  
 GPS Coordinates: X: **1375384.67** Y: **1151741.97**

### Miscellaneous Characteristics:

Traffic 9500  
 Traffic date 1/1/09  
 Speed **40** mph  
 Waterproof NO  
 Plans Availability NO  
 Maintenance 1 NEW YORK STATE  
 Maintenance 2 MC

# Monroe County Bridge and Culvert Inventory

## ELMGROVE ROAD

## Over ELMFORD CREEK TRIBUTARY

### Identification:

S.I.N **04-158-164**  
 B.I.N CULVERT  
 Year Built 1973  
 Last PM / Rehab NA  
 Functional Location T-BRDG-B0030

### Physical Characteristics:

Superstructure Type **C.M.P.A.**  
 Substructure Type EARTH  
 Number of Spans 3  
 Max Clr. Span 4.83 feet  
 Length **17.50** feet  
 Width 232'-0"  
 Rise 3'-0"  
 Skew 5 degrees  
 Number of Lanes 4  
 R.O.W. Width 66.00 feet  
 Road Orientation N & S

### Location:

Town **GATES**  
 Milepoint 1.64 miles N. OF BUFFALO RD.  
 NE Property 636-MRS. LENZO  
 NW Property 625-MR. J. BECKER  
 SE Property 640 MS MARGARET ZONA  
 SW Property 631-MR. ZIMMERMAN  
 Nearest intersection SPENCERPORT RD. (S.R. #31)  
 Nearest intersection LYELL RD. (C.R. #117)  
 GPS Coordinates: X: **1375126.09** Y: **1156342.56**

### Miscellaneous Characteristics:

Traffic 9878  
 Traffic date 1/1/08  
 Speed **35** mph  
 Waterproof NO  
 Plans Availability NO  
 Maintenance 1 MONROE COUNTY  
 Maintenance 2 N/A

## ELMGROVE ROAD

## Over ERIE CANAL

### Identification:

S.I.N **05-158-062**  
 B.I.N 4047410  
 Year Built 1970  
 Last PM / Rehab NA  
 Functional Location T-BRDG-B0468

### Physical Characteristics:

Superstructure Type **BEAM, STEEL/COMP**  
 Substructure Type FOOTING, CONCRETE REINFORCED  
 Number of Spans 0  
 Max Clr. Span 0.00 feet  
 Length **0.00** feet  
 Width 40'-8"  
 Rise 13'-0"  
 Skew 0 degrees  
 Number of Lanes 2  
 R.O.W. Width 66.00 feet  
 Road Orientation N & S

### Location:

Town **GREECE**  
 Milepoint 0.62 miles N. OF GATES T.L.  
 NE Property N/A  
 NW Property N/A  
 SE Property N/A  
 SW Property N/A  
 Nearest intersection RIDGEWAY AVE. (C.R. #111) (W)  
 Nearest intersection RIDGEWAY AVE. (C.R. #111) (E)  
 GPS Coordinates: X: **1375295.17** Y: **1162924.22**

### Miscellaneous Characteristics:

Traffic 13394  
 Traffic date 1/1/12  
 Speed **40** mph  
 Waterproof NO  
 Plans Availability NO  
 Maintenance 1 NEW YORK STATE  
 Maintenance 2 MC

## ELMWOOD AVENUE

## Over ALLEN CREEK TRIBUTARY

### Identification:

S.I.N **01-087-080**  
 B.I.N CULVERT  
 Year Built 1800  
 Last PM / Rehab NA  
 Functional Location T-BRDG-B0428

### Physical Characteristics:

Superstructure Type **BOX, 3 SIDED R.C.**  
 Substructure Type FOOTING, CONCRETE REINFORCED  
 Number of Spans 1  
 Max Clr. Span 6.50 feet  
 Length **6.50** feet  
 Width 100'-0"  
 Rise 3'-6"  
 Skew 60 degrees  
 Number of Lanes 2  
 R.O.W. Width 49.50 feet  
 Road Orientation E & W

### Location:

Town **BRIGHTON**  
 Milepoint 0.80 miles E. OF CITY LINE  
 NE Property N/A  
 NW Property N/A  
 SE Property N/A  
 SW Property N/A  
 Nearest intersection TWELVE CORNERS  
 Nearest intersection CLINTON AVE. (C.R. #100)  
 GPS Coordinates: X: **1413589.54** Y: **1140430.52**

### Miscellaneous Characteristics:

Traffic 9294  
 Traffic date 1/1/14  
 Speed **35** mph  
 Waterproof NO  
 Plans Availability NO  
 Maintenance 1 MONROE COUNTY  
 Maintenance 2 N/A

# Monroe County Bridge and Culvert Inventory

<b><u>ELMWOOD AVENUE</u></b>		<b>Over <u>ALLEN CREEK TRIBUTARY</u></b>	
<b><u>Identification:</u></b>		<b><u>Location:</u></b>	
S.I.N	<b>01-087-215</b>	Town	<b>BRIGHTON</b>
B.I.N	CULVERT	Milepoint	2.51 miles E. OF CITY LINE
Year Built	1800	NE Property	2800-MR. SHAMIRA
Last PM / Rehab	2015	NW Property	2780-MR./MRS. WADE
Functional Location	T-BRDG-B0039	SE Property	2751-LAURA CUSHMAN
<b><u>Physical Characteristics:</u></b>		SW Property	2739-SINGER REAL EST
Superstructure Type	<b>PIPE, REINF. CONCRETE</b>	Nearest intersection	INTERSTATE ROUTE #590
Substructure Type	EARTH	Nearest intersection	MONROE AVE. (S.R. #31)
Number of Spans	2	GPS Coordinates: X:	<b>1421005.76</b> Y: <b>1140834.74</b>
Max Clr. Span	5.50 feet	<b><u>Miscellaneous Characteristics:</u></b>	
Length	<b>6.80</b> feet	Traffic	9294
Width	67'-6"	Traffic date	1/1/14
Rise	5'-6"	Speed	<b>35</b> mph
Skew	45 degrees	Waterproof	NO
Number of Lanes	2	Plans Availability	NO
R.O.W. Width	49.50 feet	Maintenance 1	MONROE COUNTY
Road Orientation	E & W	Maintenance 2	N/A

<b><u>ELMWOOD AVENUE</u></b>		<b>Over <u>INTERSTATE ROUTE 590</u></b>	
<b><u>Identification:</u></b>		<b><u>Location:</u></b>	
S.I.N	<b>01-087-257</b>	Town	<b>BRIGHTON</b>
B.I.N	1025970	Milepoint	2.57 miles E. OF CITY LINE
Year Built	1987	NE Property	3100
Last PM / Rehab	NA	NW Property	3020-MR. FEENEY
Functional Location	T-BRDG-B0040	SE Property	3137-ED ZONNEVYLLE
<b><u>Physical Characteristics:</u></b>		SW Property	3023-MRS. SWEET
Superstructure Type	<b>BEAM, STEEL/COMP</b>	Nearest intersection	WINTON RD. (C.R. #98)
Substructure Type	CONCRETE, REINFORCED	Nearest intersection	CLOVER ST. (C.R. #271)
Number of Spans	2	GPS Coordinates: X:	<b>1423267.54</b> Y: <b>1140967.90</b>
Max Clr. Span	96.16 feet	<b><u>Miscellaneous Characteristics:</u></b>	
Length	<b>192.00</b> feet	Traffic	9905
Width	48'-0"	Traffic date	1/1/08
Rise	14'-0"	Speed	<b>35</b> mph
Skew	0 degrees	Waterproof	NO
Number of Lanes	4	Plans Availability	NO
R.O.W. Width	99.00 feet	Maintenance 1	NEW YORK STATE
Road Orientation	E & W	Maintenance 2	MC

<b><u>ELMWOOD AVENUE</u></b>		<b>Over <u>ALLEN CREEK TRIBUTARY</u></b>	
<b><u>Identification:</u></b>		<b><u>Location:</u></b>	
S.I.N	<b>01-087-302</b>	Town	<b>BRIGHTON</b>
B.I.N	CULVERT	Milepoint	3.02 miles E. OF CITY LINE
Year Built	1984	NE Property	3390-MR./MRS. HARRIS
Last PM / Rehab	NA	NW Property	3350-PETER WYMAN
Functional Location	T-BRDG-B0041	SE Property	3373-MR./MRS. LAW
<b><u>Physical Characteristics:</u></b>		SW Property	3373-MR./MRS. LAW
Superstructure Type	<b>ARCH, STEEL LOW PROFILE</b>	Nearest intersection	E. AVE. (S.R. #96)
Substructure Type	FOOTING, CONCRETE REINFORCED	Nearest intersection	CLOVER ST. (C.R. #271)
Number of Spans	1	GPS Coordinates: X:	<b>1425657.41</b> Y: <b>1141094.61</b>
Max Clr. Span	10.58 feet	<b><u>Miscellaneous Characteristics:</u></b>	
Length	<b>10.58</b> feet	Traffic	9905
Width	48'-0"	Traffic date	1/1/08
Rise	4'-9"	Speed	<b>35</b> mph
Skew	38 degrees	Waterproof	NO
Number of Lanes	2	Plans Availability	YES
R.O.W. Width	49.50 feet	Maintenance 1	MONROE COUNTY
Road Orientation	E & W	Maintenance 2	N/A

# Monroe County Bridge and Culvert Inventory

## ENGLISH ROAD

## Over LARKIN CREEK TRIBUTARY

### Identification:

S.I.N **05-109-042**  
 B.I.N CULVERT  
 Year Built 1800  
 Last PM / Rehab NA  
 Functional Location T-BRDG-B0532

### Physical Characteristics:

Superstructure Type **C.M.P.A.**  
 Substructure Type EARTH  
 Number of Spans 1  
 Max Clr. Span 4.20 feet  
 Length **4.20** feet  
 Width 54' - 0"  
 Rise 2' - 8"  
 Skew 0 degrees  
 Number of Lanes 2  
 R.O.W. Width 66.00 feet  
 Road Orientation E & W

### Location:

Town **GREECE**  
 Milepoint 0.42 miles E. OF N. GREECE RD.  
 NE Property 2760  
 NW Property 2780  
 SE Property 2721  
 SW Property 2743  
 Nearest intersection COLLENTON DR.  
 Nearest intersection N GREECE RD. (C.R. #144)  
 GPS Coordinates: X: **NA** Y: **NA**

### Miscellaneous Characteristics:

Traffic 4062  
 Traffic date 7/1/12  
 Speed **35** mph  
 Waterproof NO  
 Plans Availability NO  
 Maintenance 1 MONROE COUNTY  
 Maintenance 2 N/A

## ENGLISH ROAD

## Over LARKIN CREEK

### Identification:

S.I.N **05-109-066**  
 B.I.N 3370050  
 Year Built 2003  
 Last PM / Rehab NA  
 Functional Location T-BRDG-B0069

### Physical Characteristics:

Superstructure Type **BOX, 3 SIDED R.C.**  
 Substructure Type FOOTING, CONCRETE REINFORCED  
 Number of Spans 1  
 Max Clr. Span 24.00 feet  
 Length **24.00** feet  
 Width 81'-6"  
 Rise 6'-7"  
 Skew 35 degrees  
 Number of Lanes 2  
 R.O.W. Width 66.00 feet  
 Road Orientation E & W

### Location:

Town **GREECE**  
 Milepoint 0.66 miles E. OF N. GREECE RD.  
 NE Property 2598-MR. FUCHS  
 NW Property 2626-MR./MRS. WILDMAN  
 SE Property 2627  
 SW Property N/A  
 Nearest intersection N. AVE. (C.R. #146)  
 Nearest intersection N. GREECE RD. (C.R. #144)  
 GPS Coordinates: X: **1378264.86** Y: **1181322.32**

### Miscellaneous Characteristics:

Traffic 4062  
 Traffic date 1/1/12  
 Speed **35** mph  
 Waterproof NO  
 Plans Availability NO  
 Maintenance 1 MONROE COUNTY  
 Maintenance 2 N/A

## ENGLISH ROAD

## Over ROUND POND CREEK TRIBUTARY

### Identification:

S.I.N **05-109-152**  
 B.I.N CULVERT  
 Year Built 1920  
 Last PM / Rehab NA  
 Functional Location T-BRDG-B0070

### Physical Characteristics:

Superstructure Type **BOX, 3 SIDED R.C.**  
 Substructure Type FOOTING, CONCRETE REINFORCED  
 Number of Spans 1  
 Max Clr. Span 5.00 feet  
 Length **5.00** feet  
 Width 36'-0"  
 Rise 3'-0"  
 Skew 0 degrees  
 Number of Lanes 2  
 R.O.W. Width 66.00 feet  
 Road Orientation E & W

### Location:

Town **GREECE**  
 Milepoint 1.52 miles E. OF N. GREECE RD.  
 NE Property 2020-MRS. PASSARELLA  
 NW Property 2030-FIRE HOUSE  
 SE Property 2001-MR./MRS. FASSLER  
 SW Property 2031-MR. VERHULST  
 Nearest intersection LONG POND RD. (C.R. #136)  
 Nearest intersection N. AVE. (C.R. #146)  
 GPS Coordinates: X: **1382742.58** Y: **1181263.29**

### Miscellaneous Characteristics:

Traffic 8012  
 Traffic date 1/1/12  
 Speed **35** mph  
 Waterproof NO  
 Plans Availability NO  
 Maintenance 1 MONROE COUNTY  
 Maintenance 2 N/A

# Monroe County Bridge and Culvert Inventory

<b><u>ENGLISH ROAD</u></b>		<b>Over <u>ROUND POND CREEK TRIBUTARY</u></b>	
<b><u>Identification:</u></b>		<b><u>Location:</u></b>	
S.I.N	<b>05-109-166</b>	Town	<b>GREECE</b>
B.I.N	CULVERT	Milepoint	1.66 miles E. OF N. GREECE RD.
Year Built	1999	NE Property	1878-MR./MRS. REIMER
Last PM / Rehab	NA	NW Property	1930-MR./MRS. RICHMOND
Functional Location	T-BRDG-B0071	SE Property	1875-MR./MRS. ERB
<b><u>Physical Characteristics:</u></b>		SW Property	1923-MR./MRS. BRANT
Superstructure Type	<b>BOX, 4 SIDED R.C.</b>	Nearest intersection	LONG POND RD. (C.R. #136)
Substructure Type	FOOTING, STONE SPREAD	Nearest intersection	N. AVE. (C.R. #146)
Number of Spans	1	GPS Coordinates: X:	<b>1383524.86</b> Y: <b>1181239.59</b>
Max Clr. Span	10.00 feet	<b><u>Miscellaneous Characteristics:</u></b>	
Length	<b>10.00</b> feet	Traffic	8012
Width	75'-0"	Traffic date	1/1/12
Rise	6'-0"	Speed	<b>35</b> mph
Skew	6 degrees	Waterproof	YES
Number of Lanes	2	Plans Availability	YES
R.O.W. Width	66.00 feet	Maintenance 1	MONROE COUNTY
Road Orientation	E & W	Maintenance 2	N/A

<b><u>ENGLISH ROAD</u></b>		<b>Over <u>ROUND POND CREEK TRIBUTARY</u></b>	
<b><u>Identification:</u></b>		<b><u>Location:</u></b>	
S.I.N	<b>05-109-197</b>	Town	<b>GREECE</b>
B.I.N	CULVERT	Milepoint	1.97 miles E. OF N. GREECE RD.
Year Built	1936	NE Property	N/A
Last PM / Rehab	NA	NW Property	N/A
Functional Location	T-BRDG-B0431	SE Property	1677-MRS. DIPASQUALE
<b><u>Physical Characteristics:</u></b>		SW Property	1687-ENGLISH PINES
Superstructure Type	<b>BOX, 3 SIDED R.C.</b>	Nearest intersection	HARDWOOD LANE (T)
Substructure Type	FOOTING, CONCRETE REINFORCED	Nearest intersection	LONG POND RD. (C.R. #136)
Number of Spans	1	GPS Coordinates: X:	<b>1385169.24</b> Y: <b>1181255.68</b>
Max Clr. Span	15.00 feet	<b><u>Miscellaneous Characteristics:</u></b>	
Length	<b>15.00</b> feet	Traffic	13502
Width	29'-0"	Traffic date	1/1/12
Rise	5'-5"	Speed	<b>35</b> mph
Skew	0 degrees	Waterproof	YES
Number of Lanes	2	Plans Availability	NO
R.O.W. Width	57.75 feet	Maintenance 1	MONROE COUNTY
Road Orientation	E & W	Maintenance 2	N/A

<b><u>ENGLISH ROAD</u></b>		<b>Over <u>KIRK CREEK</u></b>	
<b><u>Identification:</u></b>		<b><u>Location:</u></b>	
S.I.N	<b>05-109-255</b>	Town	<b>GREECE</b>
B.I.N	CULVERT	Milepoint	2.55 miles E. OF N. GREECE RD.
Year Built	1933	NE Property	1270-MR./MRS. EASTON
Last PM / Rehab	1995	NW Property	1300-MR./MRS. APRILANO
Functional Location	T-BRDG-B0072	SE Property	1259-MASI ENT. INC.
<b><u>Physical Characteristics:</u></b>		SW Property	OLD ENGLISH DR.
Superstructure Type	<b>BOX, 3 SIDED R.C.</b>	Nearest intersection	INTERSTATE ROUTE #390
Substructure Type	FOOTING, CONCRETE REINFORCED	Nearest intersection	OLD ENGLISH DR. (T)
Number of Spans	1	GPS Coordinates: X:	<b>1388223.16</b> Y: <b>1181228.61</b>
Max Clr. Span	12.00 feet	<b><u>Miscellaneous Characteristics:</u></b>	
Length	<b>19.79</b> feet	Traffic	13502
Width	54'-0"	Traffic date	1/1/12
Rise	5'-2"	Speed	<b>35</b> mph
Skew	45 degrees	Waterproof	YES
Number of Lanes	2	Plans Availability	YES
R.O.W. Width	57.75 feet	Maintenance 1	MONROE COUNTY
Road Orientation	E & W	Maintenance 2	N/A

# Monroe County Bridge and Culvert Inventory

<b><u>ENGLISH ROAD</u></b>		<b>Over <u>PADDY HILL CREEK</u></b>	
<b><u>Identification:</u></b>		<b><u>Location:</u></b>	
S.I.N	<b>05-109-311</b>	Town	<b>GREECE</b>
B.I.N	CULVERT	Milepoint	3.11 miles E. OF N. GREECE RD.
Year Built	2015	NE Property	N/A
Last PM / Rehab	NA	NW Property	N/A
Functional Location	T-BRDG-B0073	SE Property	N/A
<b><u>Physical Characteristics:</u></b>		SW Property	N/A
Superstructure Type	<b>PIPE, HIGH DENSITY PE</b>	Nearest intersection	INTERSTATE ROUTE #390
Substructure Type	EARTH	Nearest intersection	FETZNER RD. (C.R. #264)
Number of Spans	2	GPS Coordinates: X:	<b>1391330.87</b> Y: <b>1181268.72</b>
Max Clr. Span	5.50 feet	<b><u>Miscellaneous Characteristics:</u></b>	
Length	<b>15.53</b> feet	Traffic	8862
Width	223'-0"	Traffic date	1/1/12
Rise	5'-6"	Speed	<b>46</b> mph
Skew	25 degrees	Waterproof	NO
Number of Lanes	2	Plans Availability	YES
R.O.W. Width	200.00 feet	Maintenance 1	MONROE COUNTY
Road Orientation	E & W	Maintenance 2	N/A

<b><u>ENGLISH ROAD</u></b>		<b>Over <u>INTERSTATE ROUTE 390</u></b>	
<b><u>Identification:</u></b>		<b><u>Location:</u></b>	
S.I.N	<b>05-109-316</b>	Town	<b>GREECE</b>
B.I.N	1072370	Milepoint	3.16 miles E. OF N. GREECE RD.
Year Built	1983	NE Property	N/A
Last PM / Rehab	NA	NW Property	N/A
Functional Location	T-BRDG-B0074	SE Property	N/A
<b><u>Physical Characteristics:</u></b>		SW Property	N/A
Superstructure Type	<b>BEAM, STEEL/COMP</b>	Nearest intersection	LONG POND RD. (C.R. #136)
Substructure Type	CONCRETE, REINFORCED	Nearest intersection	MT. READ BLVD (C.R. #150)
Number of Spans	2	GPS Coordinates: X:	<b>1391418.30</b> Y: <b>1181270.76</b>
Max Clr. Span	102.00 feet	<b><u>Miscellaneous Characteristics:</u></b>	
Length	<b>206.00</b> feet	Traffic	8862
Width	60'-0"	Traffic date	1/1/12
Rise	14'-0"	Speed	<b>35</b> mph
Skew	0 degrees	Waterproof	NO
Number of Lanes	2	Plans Availability	YES
R.O.W. Width	66.00 feet	Maintenance 1	NEW YORK STATE
Road Orientation	E & W	Maintenance 2	MC

<b><u>ERIE STATION ROAD</u></b>		<b>Over <u>INTERSTATE ROUTE 390</u></b>	
<b><u>Identification:</u></b>		<b><u>Location:</u></b>	
S.I.N	<b>07-071-050</b>	Town	<b>HENRIETTA</b>
B.I.N	1069080	Milepoint	0.50 miles E. OF W. HENRIETTA RD.
Year Built	1976	NE Property	N/A
Last PM / Rehab	NA	NW Property	N/A
Functional Location	T-BRDG-B0205	SE Property	N/A
<b><u>Physical Characteristics:</u></b>		SW Property	N/A
Superstructure Type	<b>BEAM, STEEL/COMP</b>	Nearest intersection	MIDDLE RD. (C.R. #88)
Substructure Type	CONCRETE, REINFORCED	Nearest intersection	W. HENRIETTA RD. (S.R. #15)
Number of Spans	2	GPS Coordinates: X:	<b>1397468.92</b> Y: <b>1109255.36</b>
Max Clr. Span	138.00 feet	<b><u>Miscellaneous Characteristics:</u></b>	
Length	<b>138.00</b> feet	Traffic	3021
Width	48'-0"	Traffic date	1/1/14
Rise	15'-0"	Speed	<b>35</b> mph
Skew	0 degrees	Waterproof	NO
Number of Lanes	4	Plans Availability	NO
R.O.W. Width	49.50 feet	Maintenance 1	NEW YORK STATE
Road Orientation	E & W	Maintenance 2	MC



# Monroe County Bridge and Culvert Inventory

## ERIE STATION ROAD

## Over RED CREEK TRIBUTARY

### Identification:

S.I.N **07-071-123**  
 B.I.N CULVERT  
 Year Built 2002  
 Last PM / Rehab NA  
 Functional Location T-BRDG-B0417

### Physical Characteristics:

Superstructure Type **BOX, 4 SIDED R.C.**  
 Substructure Type CONCRETE  
 Number of Spans 1  
 Max Clr. Span 7.83 feet  
 Length **9.10** feet  
 Width 90'-0"  
 Rise 6'-10"  
 Skew 0 degrees  
 Number of Lanes 2  
 R.O.W. Width 49.50 feet  
 Road Orientation E & W

### Location:

Town **HENRIETTA**  
 Milepoint 1.23 miles E. OF W. HENRIETTA RD.  
 NE Property 1285-MR./MRS. TAYLOR  
 NW Property 1230-MR./MRS. TOBEY  
 SE Property N/A  
 SW Property N/A  
 Nearest intersection E. HENRIETTA RD. (S.R. #15A)  
 Nearest intersection MIDDLE RD. (C.R. #88)  
 GPS Coordinates: X: **1401099.64** Y: **1109347.92**

### Miscellaneous Characteristics:

Traffic 3021  
 Traffic date 1/1/14  
 Speed **35** mph  
 Waterproof YES  
 Plans Availability NO  
 Maintenance 1 MONROE COUNTY  
 Maintenance 2 N/A

## ERIE STATION ROAD

## Over PEDESTRIAN TUNNEL

### Identification:

S.I.N **07-071-131**  
 B.I.N CULVERT  
 Year Built 2003  
 Last PM / Rehab NA  
 Functional Location T-BRDG-B0349

### Physical Characteristics:

Superstructure Type **BOX, 4 SIDED P.C.**  
 Substructure Type FOOTING, STONE SPREAD  
 Number of Spans 1  
 Max Clr. Span 12.75 feet  
 Length **12.75** feet  
 Width 107' 0"  
 Rise 9' 10"  
 Skew 0 degrees  
 Number of Lanes 1  
 R.O.W. Width 49.50 feet  
 Road Orientation E & W

### Location:

Town **HENRIETTA**  
 Milepoint 1.31 miles E. OF W. HENRIETTA RD.  
 NE Property N/A  
 NW Property N/A  
 SE Property N/A  
 SW Property 1285  
 Nearest intersection E. HENRIETTA RD. (S.R. #15A)  
 Nearest intersection MIDDLE RD. (C.R. #88)  
 GPS Coordinates: X: **1401511.45** Y: **1109339.13**

### Miscellaneous Characteristics:

Traffic 3021  
 Traffic date 1/1/14  
 Speed **35** mph  
 Waterproof YES  
 Plans Availability YES  
 Maintenance 1 MONROE COUNTY  
 Maintenance 2 N/A

## EVANS LANE

## Over ALLEN CREEK

### Identification:

S.I.N **01-666-002**  
 B.I.N 2211060  
 Year Built 2002  
 Last PM / Rehab NA  
 Functional Location T-BRDG-B0055

### Physical Characteristics:

Superstructure Type **BOX, 3 SIDED P.C.**  
 Substructure Type CONCRETE, REINFORCED  
 Number of Spans 1  
 Max Clr. Span 36.00 feet  
 Length **36.00** feet  
 Width 26'-6"  
 Rise 6'-0"  
 Skew 28 degrees  
 Number of Lanes 2  
 R.O.W. Width 60.00 feet  
 Road Orientation N & S

### Location:

Town **BRIGHTON**  
 Milepoint 0.01 miles S. OF WESTFALL RD.  
 NE Property 1941-MR./MRS. MAGEE  
 NW Property 1915-MURIEL DECH  
 SE Property 70 IDLEWOOD  
 SW Property 96 IDLEWOOD  
 Nearest intersection WESTFALL RD. (C.R. #239)  
 Nearest intersection S. WINTON (C.R. #98)  
 GPS Coordinates: X: **1419876.08** Y: **1136819.54**

### Miscellaneous Characteristics:

Traffic 0  
 Traffic date  
 Speed **25** mph  
 Waterproof NO  
 Plans Availability YES  
 Maintenance 1 TOWN OF BRIGHTON  
 Maintenance 2 N/A

# Monroe County Bridge and Culvert Inventory

## FIVE MILE LINE ROAD

## Over THOUSAND ACRE BROOK

### Identification:

S.I.N **12-018-089**  
 B.I.N CULVERT  
 Year Built 1997  
 Last PM / Rehab NA  
 Functional Location T-BRDG-B0229

### Location:

Town **PENFIELD**  
 Milepoint 0.89 miles N. OF PENFIELD RD.  
 NE Property 1932-MR./MRS. MAHANY  
 NW Property 1931-MR./MRS. HUTCH  
 SE Property 1932-MR./MRS. MAHANY  
 SW Property 1931-MR./MRS. HUTCH

### Physical Characteristics:

Superstructure Type **BOX, 4 SIDED R.C.**  
 Substructure Type FOOTING, CONCRETE REINFORCED  
 Number of Spans 1  
 Max Clr. Span 10.00 feet  
 Length **10.00** feet  
 Width 80'-0"  
 Rise 3'-6"  
 Skew 40 degrees  
 Number of Lanes 2  
 R.O.W. Width 66.00 feet  
 Road Orientation N & S

Nearest intersection ATLANTIC AVE. (S.R. #286)  
 Nearest intersection WHALEN RD. (C.R. #13)  
 GPS Coordinates: X: **1443903.48** Y: **1147186.85**

### Miscellaneous Characteristics:

Traffic 8500  
 Traffic date 1/1/10  
 Speed **35** mph  
 Waterproof NO  
 Plans Availability YES  
 Maintenance 1 MONROE COUNTY  
 Maintenance 2 N/A

## FIVE MILE LINE ROAD

## Over SHIPBUILDERS CREEK

### Identification:

S.I.N **18-018-112**  
 B.I.N CULVERT  
 Year Built 1970  
 Last PM / Rehab NA  
 Functional Location T-BRDG-B0396

### Location:

Town **WEBSTER**  
 Milepoint 1.12 miles N. OF WEBSTER T.L.  
 NE Property N/A  
 NW Property N/A  
 SE Property N/A  
 SW Property N/A

### Physical Characteristics:

Superstructure Type **BOX, 4 SIDED R.C.**  
 Substructure Type EARTH  
 Number of Spans 1  
 Max Clr. Span 6.00 feet  
 Length **6.00** feet  
 Width 140'-0"  
 Rise 6'-0"  
 Skew 0 degrees  
 Number of Lanes 2  
 R.O.W. Width 66.00 feet  
 Road Orientation N & S

Nearest intersection RIDGE RD. (S.R. #104)  
 Nearest intersection RIDGE RD. (S.R. #404)  
 GPS Coordinates: X: **1443713.74** Y: **1172566.20**

### Miscellaneous Characteristics:

Traffic 8816  
 Traffic date 1/1/12  
 Speed **35** mph  
 Waterproof NO  
 Plans Availability NO  
 Maintenance 1 MONROE COUNTY  
 Maintenance 2 N/A

## FIVE MILE LINE ROAD

## Over IRONDEQUOIT WAYNE EXPRESSWAY

### Identification:

S.I.N **18-018-120**  
 B.I.N 1052129  
 Year Built 1969  
 Last PM / Rehab NA  
 Functional Location T-BRDG-B0397

### Location:

Town **WEBSTER**  
 Milepoint 1.20 miles N. OF WEBSTER T.L.  
 NE Property N/A  
 NW Property N/A  
 SE Property N/A  
 SW Property N/A

### Physical Characteristics:

Superstructure Type **BEAM, STEEL/COMP**  
 Substructure Type CONCRETE, REINFORCED  
 Number of Spans 2  
 Max Clr. Span 122.00 feet  
 Length **247.00** feet  
 Width 64'-0"  
 Rise 14'-0"  
 Skew 0 degrees  
 Number of Lanes 2  
 R.O.W. Width 66.00 feet  
 Road Orientation N & S

Nearest intersection N/A  
 Nearest intersection PUBLISHERS PARKWAY (T)  
 GPS Coordinates: X: **1443792.83** Y: **1172928.99**

### Miscellaneous Characteristics:

Traffic 8816  
 Traffic date 1/1/12  
 Speed **35** mph  
 Waterproof NO  
 Plans Availability NO  
 Maintenance 1 NEW YORK STATE  
 Maintenance 2 MC

# Monroe County Bridge and Culvert Inventory

## FIVE MILE LINE ROAD

## Over SHIPBUILDERS CREEK

### Identification:

S.I.N **18-018-153**  
 B.I.N CULVERT  
 Year Built 1931  
 Last PM / Rehab NA  
 Functional Location T-BRDG-B0398

### Physical Characteristics:

Superstructure Type **BOX, 4 SIDED R.C.**  
 Substructure Type EARTH  
 Number of Spans 1  
 Max Clr. Span 6.00 feet  
 Length **6.00** feet  
 Width 63'-0"  
 Rise 3'-7"  
 Skew 0 degrees  
 Number of Lanes 2  
 R.O.W. Width 66.00 feet  
 Road Orientation N & S

### Location:

Town **WEBSTER**  
 Milepoint 1.53 miles N. OF WEBSTER T.L.  
 NE Property THOMAS MIDDLE SCHOOL  
 NW Property 841-HOWARD BECK  
 SE Property SCHOOL  
 SW Property 843-RICHARD TROVATO  
 Nearest intersection KLEM RD. (C.R. #5)  
 Nearest intersection RIDGE RD. (S.R. #104)  
 GPS Coordinates: X: **1443464.52** Y: **1174776.00**

### Miscellaneous Characteristics:

Traffic 4360  
 Traffic date 1/1/12  
 Speed **35** mph  
 Waterproof NO  
 Plans Availability YES  
 Maintenance 1 MONROE COUNTY  
 Maintenance 2 N/A

## FIVE MILE LINE ROAD

## Over SHIPBUILDERS CREEK

### Identification:

S.I.N **18-018-191**  
 B.I.N CULVERT  
 Year Built 1973  
 Last PM / Rehab NA  
 Functional Location T-BRDG-B0399

### Physical Characteristics:

Superstructure Type **M.P.P.A.**  
 Substructure Type EARTH  
 Number of Spans 1  
 Max Clr. Span 9.75 feet  
 Length **9.75** feet  
 Width 72'-0"  
 Rise 6'-7"  
 Skew 35 degrees  
 Number of Lanes 2  
 R.O.W. Width 66.00 feet  
 Road Orientation N & S

### Location:

Town **WEBSTER**  
 Milepoint 1.91 miles N. OF WEBSTER T.L.  
 NE Property 734  
 NW Property FARM MARKET  
 SE Property N/A  
 SW Property FARM MARKET  
 Nearest intersection KLEM RD. (C.R. #5)  
 Nearest intersection RIDGE RD. (S.R. #104)  
 GPS Coordinates: X: **1443429.99** Y: **1176841.25**

### Miscellaneous Characteristics:

Traffic 4360  
 Traffic date 1/1/12  
 Speed **35** mph  
 Waterproof NO  
 Plans Availability YES  
 Maintenance 1 MONROE COUNTY  
 Maintenance 2 N/A

## FLYNN ROAD

## Over SMITH CREEK

### Identification:

S.I.N **05-142-019**  
 B.I.N CULVERT  
 Year Built 1800  
 Last PM / Rehab NA  
 Functional Location T-BRDG-B0106

### Physical Characteristics:

Superstructure Type **BOX, 3 SIDED R.C.**  
 Substructure Type FOOTING, CONCRETE REINFORCED  
 Number of Spans 1  
 Max Clr. Span 14.00 feet  
 Length **14.00** feet  
 Width 36'-0"  
 Rise 5'-7"  
 Skew 0 degrees  
 Number of Lanes 2  
 R.O.W. Width 49.50 feet  
 Road Orientation N & S

### Location:

Town **GREECE**  
 Milepoint 0.19 miles N. OF LATTA RD.  
 NE Property 1056-STEPHEN PELCHER  
 NW Property 1062-MR./MRS. BRABON  
 SE Property 1053-RHEA FOX  
 SW Property 1071-RUTH CONLIN  
 Nearest intersection POST AVE. (T)  
 Nearest intersection LATTA RD. (S.R. #18)  
 GPS Coordinates: X: **1379483.96** Y: **1187577.67**

### Miscellaneous Characteristics:

Traffic 2425  
 Traffic date 1/1/14  
 Speed **35** mph  
 Waterproof YES  
 Plans Availability NO  
 Maintenance 1 MONROE COUNTY  
 Maintenance 2 N/A

# Monroe County Bridge and Culvert Inventory

<b><u>FLYNN ROAD</u></b>		<b>Over <u>LARKIN CREEK TRIBUTARY</u></b>	
<b><u>Identification:</u></b>		<b><u>Location:</u></b>	
S.I.N	<b>05-142-086</b>	Town	<b>GREECE</b>
B.I.N	CULVERT	Milepoint	0.86 miles N. OF LATTA RD.
Year Built	2008	NE Property	N/A
Last PM / Rehab	NA	NW Property	N/A
Functional Location	T-BRDG-B0107	SE Property	WHISPERING PINES CIR
<b><u>Physical Characteristics:</u></b>		SW Property	N/A
Superstructure Type	<b>BOX, 4 SIDED P.C.</b>	Nearest intersection	POST AVE. (T)
Substructure Type	FOOTING, CONCRETE REINFORCED	Nearest intersection	LATTA RD. (S.R. #18)
Number of Spans	1	GPS Coordinates: X:	<b>1379509.34</b> Y: <b>1191134.36</b>
Max Clr. Span	8.00 feet	<b><u>Miscellaneous Characteristics:</u></b>	
Length	<b>8.00</b> feet	Traffic	2425
Width	37'-0"	Traffic date	1/1/14
Rise	4'-0"	Speed	<b>35</b> mph
Skew	0 degrees	Waterproof	YES
Number of Lanes	2	Plans Availability	YES
R.O.W. Width	49.50 feet	Maintenance 1	MONROE COUNTY
Road Orientation	N & S	Maintenance 2	N/A

<b><u>FLYNN ROAD</u></b>		<b>Over <u>NORTHRUP CREEK</u></b>	
<b><u>Identification:</u></b>		<b><u>Location:</u></b>	
S.I.N	<b>05-142-195</b>	Town	<b>GREECE</b>
B.I.N	3317590	Milepoint	1.95 miles N. OF LATTA RD.
Year Built	1999	NE Property	N/A
Last PM / Rehab	NA	NW Property	TOWN DUMP SITE
Functional Location	T-BRDG-B0108	SE Property	30 LAZY CREEK CIRCLE
<b><u>Physical Characteristics:</u></b>		SW Property	N/A
Superstructure Type	<b>BEAM, PRESTRESSED BOX</b>	Nearest intersection	FRISBEE HILL RD. (C.R. #107)
Substructure Type	CONCRETE, REINFORCED	Nearest intersection	KUHN RD. (C.R. #103)
Number of Spans	1	GPS Coordinates: X:	<b>1379567.47</b> Y: <b>1196912.89</b>
Max Clr. Span	75.62 feet	<b><u>Miscellaneous Characteristics:</u></b>	
Length	<b>77.70</b> feet	Traffic	2425
Width	43'-3"	Traffic date	1/1/14
Rise	9'-10"	Speed	<b>35</b> mph
Skew	0 degrees	Waterproof	NO
Number of Lanes	2	Plans Availability	YES
R.O.W. Width	49.50 feet	Maintenance 1	MONROE COUNTY
Road Orientation	N & S	Maintenance 2	N/A

<b><u>FLYNN ROAD</u></b>		<b>Over <u>NORTHRUP CREEK TRIBUTARY</u></b>	
<b><u>Identification:</u></b>		<b><u>Location:</u></b>	
S.I.N	<b>05-142-227</b>	Town	<b>GREECE</b>
B.I.N	CULVERT	Milepoint	2.27 miles N. OF LATTA RD.
Year Built	1987	NE Property	FOREST
Last PM / Rehab	NA	NW Property	FOREST
Functional Location	T-BRDG-B0533	SE Property	FOREST
<b><u>Physical Characteristics:</u></b>		SW Property	FOREST
Superstructure Type	<b>C.M.P.A.</b>	Nearest intersection	FRISBEE HILL RD. (C.R. #107)
Substructure Type	EARTH	Nearest intersection	LAZY CREEK CIRCLE
Number of Spans	1	GPS Coordinates: X:	<b>NA</b> Y: <b>NA</b>
Max Clr. Span	4.50 feet	<b><u>Miscellaneous Characteristics:</u></b>	
Length	<b>4.50</b> feet	Traffic	2425
Width	49' - 0"	Traffic date	7/1/14
Rise	3' - 4"	Speed	<b>35</b> mph
Skew	0 degrees	Waterproof	NO
Number of Lanes	2	Plans Availability	NO
R.O.W. Width	49.50 feet	Maintenance 1	MONROE COUNTY
Road Orientation	N & S	Maintenance 2	N/A

# Monroe County Bridge and Culvert Inventory

## FRENCH ROAD

## Over ALLEN CREEK

### Identification:

S.I.N **01-666-003**  
 B.I.N 2211070  
 Year Built 1964  
 Last PM / Rehab NA  
 Functional Location T-BRDG-B0348

### Physical Characteristics:

Superstructure Type **SLAB, CONCRETE**  
 Substructure Type CONCRETE, REINFORCED  
 Number of Spans 2  
 Max Clr. Span 16.00 feet  
 Length **33.00** feet  
 Width 48'-0"  
 Rise 9.5'  
 Skew 0 degrees  
 Number of Lanes 2  
 R.O.W. Width 49.50 feet  
 Road Orientation E & W

### Location:

Town **BRIGHTON**  
 Milepoint 0.03 miles E. OF WINTON RD.  
 NE Property N/A  
 NW Property N/A  
 SE Property N/A  
 SW Property N/A  
 Nearest intersection EDGEWOOD AVE. (C.R. #102)  
 Nearest intersection WINTON RD. (C.R. #098)  
 GPS Coordinates: X: **1417210.19** Y: **1133224.15**

### Miscellaneous Characteristics:

Traffic 0  
 Traffic date  
 Speed **30** mph  
 Waterproof NO  
 Plans Availability YES  
 Maintenance 1 TOWN OF BRIGHTON  
 Maintenance 2 N/A

## FRISBEE HILL ROAD

## Over BUTTONWOOD CREEK

### Identification:

S.I.N **05-107-025**  
 B.I.N 3317070  
 Year Built 1994  
 Last PM / Rehab NA  
 Functional Location T-BRDG-B0160

### Physical Characteristics:

Superstructure Type **ARCH, PRECAST CONCRETE**  
 Substructure Type CONCRETE, REINFORCED  
 Number of Spans 1  
 Max Clr. Span 32.00 feet  
 Length **32.00** feet  
 Width 36'-2"  
 Rise 7'-0"  
 Skew 0 degrees  
 Number of Lanes 2  
 R.O.W. Width 49.50 feet  
 Road Orientation E & W

### Location:

Town **GREECE**  
 Milepoint 0.25 miles E. OF MANITOU RD.  
 NE Property 324-MRS. MALLABOR  
 NW Property 330-MR./MRS. MANN  
 SE Property 321-MR./MRS. GILLETTE  
 SW Property 337-MR. DOHERTY  
 Nearest intersection N. GREECE RD. (C.R. #144)  
 Nearest intersection MANITOU RD. (S.R. #261)  
 GPS Coordinates: X: **1371583.86** Y: **1199179.36**

### Miscellaneous Characteristics:

Traffic 5192  
 Traffic date 1/1/08  
 Speed **35** mph  
 Waterproof YES  
 Plans Availability NO  
 Maintenance 1 MONROE COUNTY  
 Maintenance 2 N/A

## GENESSEE PARK ROAD

## Over RED CREEK

### Identification:

S.I.N **01-444-050**  
 B.I.N 4318000  
 Year Built 1981  
 Last PM / Rehab NA  
 Functional Location T-BRDG-B0053

### Physical Characteristics:

Superstructure Type **BEAM, PRESTRESSED BOX**  
 Substructure Type FOOTING, CONCRETE REINFORCED  
 Number of Spans 1  
 Max Clr. Span 103.00 feet  
 Length **103.00** feet  
 Width 27'-0"  
 Rise 17'-0"  
 Skew 11 degrees  
 Number of Lanes 2  
 R.O.W. Width 27.00 feet  
 Road Orientation N & S

### Location:

Town **BRIGHTON**  
 Milepoint 0.50 miles N. OF EAST RIVER RD.  
 NE Property N/A  
 NW Property N/A  
 SE Property N/A  
 SW Property N/A  
 Nearest intersection N/A  
 Nearest intersection E. RIVER RD. (C.R. #84)  
 GPS Coordinates: X: **1400141.78** Y: **1137920.07**

### Miscellaneous Characteristics:

Traffic 0  
 Traffic date  
 Speed **25** mph  
 Waterproof YES  
 Plans Availability NO  
 Maintenance 1 PARKS  
 Maintenance 2 N/A

# Monroe County Bridge and Culvert Inventory

## GEORGE STREET

## Over SPRING CREEK

### Identification:

S.I.N **19-265-019**  
 B.I.N CULVERT  
 Year Built 1981  
 Last PM / Rehab NA  
 Functional Location T-BRDG-B0410

### Physical Characteristics:

Superstructure Type **M.P.P.A.**  
 Substructure Type EARTH  
 Number of Spans 1  
 Max Clr. Span 7.25 feet  
 Length **7.25** feet  
 Width 54'-0"  
 Rise 5'-3"  
 Skew 16 degrees  
 Number of Lanes 2  
 R.O.W. Width 66.00 feet  
 Road Orientation E & W

### Location:

Town **WHEATLAND**  
 Milepoint 0.19 miles E. OF MUMFORD-HAMLT LN  
 NE Property N/A  
 NW Property 1000-MR./MRS. KEENAN  
 SE Property 987-MR. LASKY  
 SW Property SPRING ST.  
 Nearest intersection SMITH ST. (T)  
 Nearest intersection SPRING STREE (T)  
 GPS Coordinates: X: **1340126.71** Y: **1091179.87**

### Miscellaneous Characteristics:

Traffic 1234  
 Traffic date 1/1/14  
 Speed **30** mph  
 Waterproof NO  
 Plans Availability YES  
 Maintenance 1 MONROE COUNTY  
 Maintenance 2 N/A

## GEORGE STREET

## Over SPRING CREEK

### Identification:

S.I.N **19-265-022**  
 B.I.N CULVERT  
 Year Built 1984  
 Last PM / Rehab NA  
 Functional Location T-BRDG-B0306

### Physical Characteristics:

Superstructure Type **ARCH, STEEL LOW PROFILE**  
 Substructure Type FOOTING, CONCRETE REINFORCED  
 Number of Spans 1  
 Max Clr. Span 13.50 feet  
 Length **13.50** feet  
 Width 44'-0"  
 Rise 4'-4"  
 Skew 7 degrees  
 Number of Lanes 2  
 R.O.W. Width 66.00 feet  
 Road Orientation E & W

### Location:

Town **WHEATLAND**  
 Milepoint 0.22 miles E. OF MUMFORD-HAMLT LN  
 NE Property N/A  
 NW Property 990-MR./MRS. PLUM  
 SE Property 967-MR./MRS. COURTNEY  
 SW Property 987-MR. LASKY  
 Nearest intersection SMITH ST. (T)  
 Nearest intersection SPRING ST. (T)  
 GPS Coordinates: X: **1340310.87** Y: **1091168.25**

### Miscellaneous Characteristics:

Traffic 1234  
 Traffic date 1/1/14  
 Speed **30** mph  
 Waterproof NO  
 Plans Availability YES  
 Maintenance 1 MONROE COUNTY  
 Maintenance 2 N/A

## GEORGE STREET

## Over OATKA CREEK

### Identification:

S.I.N **19-265-039**  
 B.I.N 3317360  
 Year Built 1989  
 Last PM / Rehab NA  
 Functional Location T-BRDG-B0164

### Physical Characteristics:

Superstructure Type **SLAB, CONCRETE**  
 Substructure Type CAPPED STONE  
 Number of Spans 2  
 Max Clr. Span 10.67 feet  
 Length **20.58** feet  
 Width 35'-8"  
 Rise 3'-2"  
 Skew 0 degrees  
 Number of Lanes 2  
 R.O.W. Width 66.00 feet  
 Road Orientation E & W

### Location:

Town **WHEATLAND**  
 Milepoint 0.39 miles E. OF MUMFORD-HAMLT LN  
 NE Property 904-MR./MRS. PUTNEY  
 NW Property 912-MR./MRS. KOKSVIK  
 SE Property N/A  
 SW Property N/A  
 Nearest intersection RIGA-MUMFORD RD. (S.R. #36)  
 Nearest intersection BROOKSIDE DR. (T)  
 GPS Coordinates: X: **1341190.26** Y: **1091148.30**

### Miscellaneous Characteristics:

Traffic 1234  
 Traffic date 1/1/14  
 Speed **30** mph  
 Waterproof NO  
 Plans Availability YES  
 Maintenance 1 MONROE COUNTY  
 Maintenance 2 N/A

# Monroe County Bridge and Culvert Inventory

<b><u>GILLETT ROAD</u></b>		<b>Over <u>NEW YORK STATE ROUTE 531</u></b>	
<b><u>Identification:</u></b>		<b><u>Location:</u></b>	
S.I.N	<b>10-210-119</b>	Town	<b>OGDEN</b>
B.I.N	1074710	Milepoint	1.19 miles N. OF SHEPARD RD.
Year Built	1993	NE Property	N/A
Last PM / Rehab	NA	NW Property	N/A
Functional Location	T-BRDG-B0379	SE Property	N/A
<b><u>Physical Characteristics:</u></b>		SW Property	N/A
Superstructure Type	<b>BEAM, STEEL/COMP</b>	Nearest intersection	LYELL RD. (C.R. #117)
Substructure Type	CONCRETE, REINFORCED	Nearest intersection	SHEPARD RD. (S.R. #273)
Number of Spans	1	GPS Coordinates: X:	<b>1364148.66</b> Y: <b>1158182.65</b>
Max Clr. Span	149.00 feet	<b><u>Miscellaneous Characteristics:</u></b>	
Length	<b>214.00</b> feet	Traffic	3338
Width	14'-9"	Traffic date	1/1/12
Rise	30'-0"	Speed	<b>35</b> mph
Skew	0 degrees	Waterproof	NO
Number of Lanes	2	Plans Availability	YES
R.O.W. Width	66.00 feet	Maintenance 1	NEW YORK STATE
Road Orientation	N & S	Maintenance 2	MC

<b><u>GILLETT ROAD</u></b>		<b>Over <u>CXS RAILROAD</u></b>	
<b><u>Identification:</u></b>		<b><u>Location:</u></b>	
S.I.N	<b>10-210-209</b>	Town	<b>OGDEN</b>
B.I.N	3361600	Milepoint	2.09 miles N. OF SHEPARD RD.
Year Built	1969	NE Property	220-OWEN GALLAND
Last PM / Rehab	NA	NW Property	215-MR./MRS. DISTEFANO
Functional Location	T-BRDG-B0380	SE Property	N/A
<b><u>Physical Characteristics:</u></b>		SW Property	N/A
Superstructure Type	<b>BEAM, STEEL/COMP</b>	Nearest intersection	BIG RIDGE RD. (C.R. #113)
Substructure Type	CONCRETE, REINFORCED	Nearest intersection	BROCKPORT-SPENCERPORT (SR #31)
Number of Spans	3	GPS Coordinates: X:	<b>1364245.05</b> Y: <b>1162705.72</b>
Max Clr. Span	47.00 feet	<b><u>Miscellaneous Characteristics:</u></b>	
Length	<b>145.00</b> feet	Traffic	4436
Width	30'-0"	Traffic date	1/1/12
Rise	23'-8"	Speed	<b>35</b> mph
Skew	0 degrees	Waterproof	NO
Number of Lanes	2	Plans Availability	YES
R.O.W. Width	66.00 feet	Maintenance 1	CSX RAILROAD
Road Orientation	N & S	Maintenance 2	MC

<b><u>GILLETT ROAD</u></b>		<b>Over <u>ERIE CANAL</u></b>	
<b><u>Identification:</u></b>		<b><u>Location:</u></b>	
S.I.N	<b>10-210-225</b>	Town	<b>OGDEN</b>
B.I.N	4443140	Milepoint	2.25 miles N. OF SHEPARD RD.
Year Built	1909	NE Property	N/A
Last PM / Rehab	NA	NW Property	N/A
Functional Location	T-BRDG-B0381	SE Property	N/A
<b><u>Physical Characteristics:</u></b>		SW Property	N/A
Superstructure Type	<b>TRUSS, STEEL</b>	Nearest intersection	BIG RIDGE RD. (C.R. #113)
Substructure Type	CONCRETE, REINFORCED	Nearest intersection	SPENCERPORT RD. (C.R. #275)
Number of Spans	1	GPS Coordinates: X:	<b>1364229.31</b> Y: <b>1163643.43</b>
Max Clr. Span	199.00 feet	<b><u>Miscellaneous Characteristics:</u></b>	
Length	<b>199.00</b> feet	Traffic	4436
Width	14'-8"	Traffic date	1/1/12
Rise	30'-0"	Speed	<b>35</b> mph
Skew	0 degrees	Waterproof	NO
Number of Lanes	1	Plans Availability	YES
R.O.W. Width	66.00 feet	Maintenance 1	NEW YORK STATE
Road Orientation	N & S	Maintenance 2	MC

# Monroe County Bridge and Culvert Inventory

## GILMAN ROAD

## Over BLACK CREEK TRIBUTARY

### Identification:

S.I.N **15-165-004**  
 B.I.N CULVERT  
 Year Built 1933  
 Last PM / Rehab NA  
 Functional Location T-BRDG-B0271

### Physical Characteristics:

Superstructure Type **BOX, 3 SIDED R.C.**  
 Substructure Type FOOTING, CONCRETE REINFORCED  
 Number of Spans 1  
 Max Clr. Span 7.33 feet  
 Length **7.33** feet  
 Width 50'-0"  
 Rise 3'-0"  
 Skew 45 degrees  
 Number of Lanes 2  
 R.O.W. Width 66.00 feet  
 Road Orientation E & W

### Location:

Town **RIGA**  
 Milepoint 0.04 miles E. OF NORTH MAIN ST.  
 NE Property 251-SANDRA SCHILTZ  
 NW Property 265-MR./MRS. PIMM  
 SE Property N/A  
 SW Property N/A  
 Nearest intersection WASHINGTON ST. (S.R. #36)  
 Nearest intersection N. MAIN ST. (C.R. #268)  
 GPS Coordinates: X: **1335045.42** Y: **1135536.74**

### Miscellaneous Characteristics:

Traffic 863  
 Traffic date 1/1/12  
 Speed **35** mph  
 Waterproof YES  
 Plans Availability YES  
 Maintenance 1 MONROE COUNTY  
 Maintenance 2 N/A

## GILMAN ROAD

## Over BLACK CREEK TRIBUTARY

### Identification:

S.I.N **15-165-033**  
 B.I.N CULVERT  
 Year Built 1933  
 Last PM / Rehab NA  
 Functional Location T-BRDG-B0446

### Physical Characteristics:

Superstructure Type **BOX, 3 SIDED R.C.**  
 Substructure Type FOOTING, CONCRETE REINFORCED  
 Number of Spans 1  
 Max Clr. Span 10.00 feet  
 Length **10.00** feet  
 Width 38'-0"  
 Rise 4'-0"  
 Skew 0 degrees  
 Number of Lanes 2  
 R.O.W. Width 49.50 feet  
 Road Orientation E & W

### Location:

Town **RIGA**  
 Milepoint 0.33 miles E. OF NORTH MAIN ST.  
 NE Property 151-MR./MRS. HUFF  
 NW Property 161-ANN ROGGER  
 SE Property N/A  
 SW Property 160-MR./MRS. WIEST  
 Nearest intersection WASHINGTON ST. (S.R. #36)  
 Nearest intersection N. MAIN ST. (C.R. #268)  
 GPS Coordinates: X: **1336591.91** Y: **1135140.02**

### Miscellaneous Characteristics:

Traffic 863  
 Traffic date 1/1/12  
 Speed **35** mph  
 Waterproof YES  
 Plans Availability YES  
 Maintenance 1 MONROE COUNTY  
 Maintenance 2 N/A

## GILMORE ROAD

## Over BROCKPORT CREEK

### Identification:

S.I.N **03-555-025**  
 B.I.N 3317480  
 Year Built 2007  
 Last PM / Rehab NA  
 Functional Location T-BRDG-B0024

### Physical Characteristics:

Superstructure Type **BOX, 3 SIDED P.C.**  
 Substructure Type CONCRETE, REINFORCED  
 Number of Spans 1  
 Max Clr. Span 35.00 feet  
 Length **35.00** feet  
 Width 39'- 8"  
 Rise 7'- 4"  
 Skew 30 degrees  
 Number of Lanes 2  
 R.O.W. Width 66.00 feet  
 Road Orientation E & W

### Location:

Town **CLARKSON**  
 Milepoint 0.25 miles E. OF LAKE RD.  
 NE Property 151 MR. & MRS. HUFF  
 NW Property 161-ANN ROGER  
 SE Property N/A  
 SW Property 160-MR./MRS. WIE  
 Nearest intersection SWEDEN-WALKER RD. (S.R. #260)  
 Nearest intersection LAKE RD. (S.R. #19)  
 GPS Coordinates: X: **1325714.72** Y: **1182897.82**

### Miscellaneous Characteristics:

Traffic 0  
 Traffic date  
 Speed **40** mph  
 Waterproof YES  
 Plans Availability YES  
 Maintenance 1 MONROE COUNTY  
 Maintenance 2 CLARKSON



# Monroe County Bridge and Culvert Inventory

## GOLF AVENUE

## Over INTERSTATE ROUTE 490

### Identification:

S.I.N **14-035-053**  
 B.I.N 1048940  
 Year Built 2000  
 Last PM / Rehab NA  
 Functional Location T-BRDG-B0257

### Location:

Town **PITTSFORD**  
 Milepoint 0.53 miles E. OF WASHINGTON ST  
 NE Property N/A  
 NW Property N/A  
 SE Property N/A  
 SW Property N/A

### Physical Characteristics:

Superstructure Type **BEAM, STEEL/COMP**  
 Substructure Type CONCRETE, REINFORCED  
 Number of Spans 2  
 Max Clr. Span 105.60 feet  
 Length **211.25** feet  
 Width 35'-3"  
 Rise 15'-0"  
 Skew 9 degrees  
 Number of Lanes 2  
 R.O.W. Width 66.00 feet  
 Road Orientation E & W

Nearest intersection MARSH RD. (C.R #38)  
 Nearest intersection WASHINGTON ST. (S.R. #153)  
 GPS Coordinates: X: **1437229.63** Y: **1130305.38**

### Miscellaneous Characteristics:

Traffic 3106  
 Traffic date 1/1/10  
 Speed **35** mph  
 Waterproof NO  
 Plans Availability NO  
 Maintenance 1 NEW YORK STATE  
 Maintenance 2 MC

## GORDON ROAD

## Over OTIS CREEK TRIBUTARY

### Identification:

S.I.N **17-223-113**  
 B.I.N CULVERT  
 Year Built 2009  
 Last PM / Rehab NA  
 Functional Location T-BRDG-B0368

### Location:

Town **SWEDEN**  
 Milepoint 1.13 miles E. OF SWEDEN-WALKER R  
 NE Property 433 M/M WRIGHT/GALLUP ROAD  
 NW Property 16-MR./MRS. GEMMETT  
 SE Property 433 GALLUP MR./MRS. WRIGHT  
 SW Property 61 MR./MRS. KEPLER

### Physical Characteristics:

Superstructure Type **BOX, 3 SIDED R.C.**  
 Substructure Type FOOTING, CONCRETE REINFORCED  
 Number of Spans 1  
 Max Clr. Span 7.00 feet  
 Length **7.00** feet  
 Width 55'-9"  
 Rise 6'-0"  
 Skew 32 degrees  
 Number of Lanes 2  
 R.O.W. Width 49.50 feet  
 Road Orientation E & W

Nearest intersection GALLUP RD. (T)  
 Nearest intersection CANAL RD. (C.R. #175)  
 GPS Coordinates: X: **1337494.10** Y: **1170013.10**

### Miscellaneous Characteristics:

Traffic 1387  
 Traffic date 1/1/12  
 Speed **40** mph  
 Waterproof YES  
 Plans Availability YES  
 Maintenance 1 MONROE COUNTY  
 Maintenance 2 N/A

## GREENLEAF ROAD

## Over LAKE ONTARIO STATE PARKWAY

### Identification:

S.I.N **05-126-020**  
 B.I.N 1036010  
 Year Built 1960  
 Last PM / Rehab NA  
 Functional Location T-BRDG-B0079

### Location:

Town **GREECE**  
 Milepoint 0.20 miles N. OF LATTA RD.  
 NE Property N/A  
 NW Property N/A  
 SE Property N/A  
 SW Property N/A

### Physical Characteristics:

Superstructure Type **ARCH, CONCRETE**  
 Substructure Type FOOTING, CONCRETE REINFORCED  
 Number of Spans 2  
 Max Clr. Span 59.00 feet  
 Length **119.00** feet  
 Width 26'-3"  
 Rise N/A  
 Skew 0 degrees  
 Number of Lanes 2  
 R.O.W. Width 99.00 feet  
 Road Orientation N & S

Nearest intersection LOSP WB RAMP  
 Nearest intersection LATTA RD. (S.R. #18)  
 GPS Coordinates: X: **1402700.15** Y: **1187676.68**

### Miscellaneous Characteristics:

Traffic 0  
 Traffic date  
 Speed **35** mph  
 Waterproof NO  
 Plans Availability NO  
 Maintenance 1 NEW YORK STATE  
 Maintenance 2 MC

# Monroe County Bridge and Culvert Inventory

## GRIFFIN ROAD

## Over HOTEL CREEK

### Identification:

S.I.N **15-155-024**  
 B.I.N CULVERT  
 Year Built 2019  
 Last PM / Rehab NA  
 Functional Location T-BRDG-B0267

### Physical Characteristics:

Superstructure Type **BOX, 4 SIDED R.C.**  
 Substructure Type FOOTING, CONCRETE REINFORCED  
 Number of Spans 1  
 Max Clr. Span 10.00 feet  
 Length **12.00** feet  
 Width 42'-0"  
 Rise 4'-0"  
 Skew 0 degrees  
 Number of Lanes 2  
 R.O.W. Width 66.00 feet  
 Road Orientation E & W

### Location:

Town **RIGA**  
 Milepoint 0.24 miles E. OF RIGA-MUMFORD RD.  
 NE Property 3066-MR./MRS. BROTZMAN  
 NW Property N/A  
 SE Property 3071-MR./MRS. EAGAN  
 SW Property N/A  
 Nearest intersection PALMER RD. (C.R. #184)  
 Nearest intersection RIGA-MUMFORD RD. (S.R. #36)  
 GPS Coordinates: X: **1337778.81** Y: **1115732.82**

### Miscellaneous Characteristics:

Traffic 190  
 Traffic date 1/1/12  
 Speed **55** mph  
 Waterproof YES  
 Plans Availability YES  
 Maintenance 1 MONROE COUNTY  
 Maintenance 2 N/A

## GRIFFIN ROAD

## Over BLACK CREEK TRIBUTARY

### Identification:

S.I.N **15-155-108**  
 B.I.N CULVERT  
 Year Built 1975  
 Last PM / Rehab 2015  
 Functional Location T-BRDG-B0268

### Physical Characteristics:

Superstructure Type **C.M.P. & CONC. BOX**  
 Substructure Type CONCRETE INVERT SLAB  
 Number of Spans 1  
 Max Clr. Span 4.00 feet  
 Length **4.00** feet  
 Width 33'-4"  
 Rise 2'-0"  
 Skew 0 degrees  
 Number of Lanes 2  
 R.O.W. Width 66.00 feet  
 Road Orientation E & W

### Location:

Town **RIGA**  
 Milepoint 1.08 miles E. OF RIGA-MUMFORD RD.  
 NE Property N/A  
 NW Property 2982-TOWNLEY TRUST  
 SE Property N/A  
 SW Property N/A  
 Nearest intersection STEARNS RD. (T)  
 Nearest intersection PALMER RD. (C.R. #184)  
 GPS Coordinates: X: **1342218.02** Y: **1115855.93**

### Miscellaneous Characteristics:

Traffic 415  
 Traffic date 1/1/12  
 Speed **55** mph  
 Waterproof NO  
 Plans Availability YES  
 Maintenance 1 MONROE COUNTY  
 Maintenance 2 N/A

## GRIFFIN ROAD

## Over BLACK CREEK TRIBUTARY

### Identification:

S.I.N **15-155-198**  
 B.I.N CULVERT  
 Year Built 1931  
 Last PM / Rehab NA  
 Functional Location T-BRDG-B0269

### Physical Characteristics:

Superstructure Type **BOX, 3 SIDED R.C.**  
 Substructure Type FOOTING, CONCRETE REINFORCED  
 Number of Spans 1  
 Max Clr. Span 4.33 feet  
 Length **4.33** feet  
 Width 43'-0"  
 Rise 5'-2"  
 Skew 45 degrees  
 Number of Lanes 2  
 R.O.W. Width 66.00 feet  
 Road Orientation E & W

### Location:

Town **RIGA**  
 Milepoint 1.98 miles E. OF RIGA-MUMFORD RD.  
 NE Property N/A  
 NW Property N/A  
 SE Property N/A  
 SW Property N/A  
 Nearest intersection BETTERRIDGE RD. (C.R. #192)  
 Nearest intersection STEARNS RD. (T)  
 GPS Coordinates: X: **1346931.58** Y: **1115840.69**

### Miscellaneous Characteristics:

Traffic 415  
 Traffic date 1/1/12  
 Speed **55** mph  
 Waterproof NO  
 Plans Availability YES  
 Maintenance 1 MONROE COUNTY  
 Maintenance 2 N/A

# Monroe County Bridge and Culvert Inventory

## GRIFFIN ROAD

## Over HOTEL CREEK

### Identification:

S.I.N **15-155-250**  
 B.I.N CULVERT  
 Year Built 1800  
 Last PM / Rehab NA  
 Functional Location T-BRDG-B0478

### Physical Characteristics:

Superstructure Type **PIPE, REINF. CONCRETE**  
 Substructure Type EARTH  
 Number of Spans 1  
 Max Clr. Span 1.50 feet  
 Length **1.50** feet  
 Width 40'-0"  
 Rise 1'-6"  
 Skew 0 degrees  
 Number of Lanes 2  
 R.O.W. Width 66.00 feet  
 Road Orientation E & W

### Location:

Town **RIGA**  
 Milepoint 2.50 miles E. OF MUMFORD RD. SR36  
 NE Property N/A  
 NW Property NM POLE #2312  
 SE Property N/A  
 SW Property 2323  
 Nearest intersection CHILI-RIGA T.L. RD. (T)  
 Nearest intersection BETTRIDGE RD. (C.R. #192)  
 GPS Coordinates: X: **1349750.18** Y: **1115360.39**

### Miscellaneous Characteristics:

Traffic 415  
 Traffic date 1/1/12  
 Speed **45** mph  
 Waterproof NO  
 Plans Availability NO  
 Maintenance 1 MONROE COUNTY  
 Maintenance 2 N/A

## HAMLIN CENTER ROAD

## Over WEST CREEK

### Identification:

S.I.N **06-207-117**  
 B.I.N CULVERT  
 Year Built 1947  
 Last PM / Rehab NA  
 Functional Location T-BRDG-B0434

### Physical Characteristics:

Superstructure Type **BOX, 3 SIDED R.C.**  
 Substructure Type FOOTING, CONCRETE REINFORCED  
 Number of Spans 1  
 Max Clr. Span 15.00 feet  
 Length **15.00** feet  
 Width 38'-9"  
 Rise 6'-6"  
 Skew 0 degrees  
 Number of Lanes 2  
 R.O.W. Width 49.50 feet  
 Road Orientation E & W

### Location:

Town **HAMLIN**  
 Milepoint 1.17 miles E. OF ROOSEVELT HIGH  
 NE Property N/A  
 NW Property 650-MR./MRS. RABJOHN  
 SE Property N/A  
 SW Property N/A  
 Nearest intersection WILER RD. (T)  
 Nearest intersection LAKE RD. (S.R. #19)  
 GPS Coordinates: X: **1332333.82** Y: **1201374.61**

### Miscellaneous Characteristics:

Traffic 2283  
 Traffic date 1/1/12  
 Speed **45** mph  
 Waterproof NO  
 Plans Availability NO  
 Maintenance 1 MONROE COUNTY  
 Maintenance 2 N/A

## HAMLIN-PARMA T.L. ROAD

## Over WEST CREEK

### Identification:

S.I.N **11-228-140**  
 B.I.N 3317790  
 Year Built 1960  
 Last PM / Rehab NA  
 Functional Location T-BRDG-B0442

### Physical Characteristics:

Superstructure Type **BEAM, STEEL/COMP**  
 Substructure Type CONCRETE, REINFORCED  
 Number of Spans 1  
 Max Clr. Span 60.00 feet  
 Length **60.00** feet  
 Width 30'-9"  
 Rise 6'-5"  
 Skew 0 degrees  
 Number of Lanes 2  
 R.O.W. Width 66.00 feet  
 Road Orientation N & S

### Location:

Town **PARMA**  
 Milepoint 1.40 miles N. OF ROOSEVELT HIGH  
 NE Property 560-MR./MRS. HARVEY  
 NW Property 1097-RICH BENEDICT  
 SE Property N/A  
 SW Property 1127-MR. SCACCHETTI  
 Nearest intersection WALKER RD. (C.R. #205)  
 Nearest intersection BRICK SCHOOL HOUSE (CR #203)  
 GPS Coordinates: X: **1349972.38** Y: **1204381.17**

### Miscellaneous Characteristics:

Traffic 1560  
 Traffic date 1/1/12  
 Speed **35** mph  
 Waterproof NO  
 Plans Availability YES  
 Maintenance 1 MONROE COUNTY  
 Maintenance 2 N/A

# Monroe County Bridge and Culvert Inventory

## HAMLIN-PARMA T.L. ROAD

## Over EAST CREEK

### Identification:

S.I.N **11-228-286**  
 B.I.N CULVERT  
 Year Built 1959  
 Last PM / Rehab NA  
 Functional Location T-BRDG-B0213

### Physical Characteristics:

Superstructure Type **BOX, 3 SIDED R.C.**  
 Substructure Type FOOTING, CONCRETE REINFORCED  
 Number of Spans 1  
 Max Clr. Span 15.50 feet  
 Length **15.50** feet  
 Width 44'-0"  
 Rise 2'-3"  
 Skew 10 degrees  
 Number of Lanes 2  
 R.O.W. Width 66.00 feet  
 Road Orientation N & S

### Location:

Town **PARMA**  
 Milepoint 2.86 miles N. OF ROOSEVELT HIGH  
 NE Property MOUL ROAD  
 NW Property DAIRY FARM  
 SE Property 240-MR./MRS. COBIA  
 SW Property DAIRY FARM  
 Nearest intersection MOUL RD. (C.R. #197)  
 Nearest intersection CURTIS RD. (C.R. #195)  
 GPS Coordinates: X: **1352287.10** Y: **1211947.93**

### Miscellaneous Characteristics:

Traffic 1560  
 Traffic date 1/1/12  
 Speed **35** mph  
 Waterproof NO  
 Plans Availability YES  
 Maintenance 1 MONROE COUNTY  
 Maintenance 2 N/A

## HAMLIN-PARMA T.L. ROAD

## Over BRUSH CREEK

### Identification:

S.I.N **11-228-381**  
 B.I.N 3317190  
 Year Built 2004  
 Last PM / Rehab NA  
 Functional Location T-BRDG-B0214

### Physical Characteristics:

Superstructure Type **BEAM, PRESTRESSED VOIDED**  
 Substructure Type CONCRETE, REINFORCED  
 Number of Spans 1  
 Max Clr. Span 43.00 feet  
 Length **48.00** feet  
 Width 36'-6"  
 Rise 2'-1"  
 Skew 0 degrees  
 Number of Lanes 2  
 R.O.W. Width 49.50 feet  
 Road Orientation N & S

### Location:

Town **PARMA**  
 Milepoint 3.81 miles N. OF ROOSEVELT HIGH  
 NE Property N/A  
 NW Property N/A  
 SE Property N/A  
 SW Property N/A  
 Nearest intersection N. HAMLIN RD. (C.R. #209)  
 Nearest intersection HUFFER RD. (C.R. #199)  
 GPS Coordinates: X: **1353729.87** Y: **1216806.60**

### Miscellaneous Characteristics:

Traffic 1106  
 Traffic date 1/1/12  
 Speed **35** mph  
 Waterproof NO  
 Plans Availability YES  
 Maintenance 1 MONROE COUNTY  
 Maintenance 2 N/A

## HARPINGTON DRIVE

## Over LITTLE BLACK CREEK

### Identification:

S.I.N **04-666-020**  
 B.I.N 2257850  
 Year Built 1973  
 Last PM / Rehab NA  
 Functional Location T-BRDG-B0157

### Physical Characteristics:

Superstructure Type **SLAB, CONCRETE**  
 Substructure Type CONCRETE, REINFORCED  
 Number of Spans 1  
 Max Clr. Span 36.00 feet  
 Length **36.00** feet  
 Width 24'-1"  
 Rise 6'-6"  
 Skew 0 degrees  
 Number of Lanes 2  
 R.O.W. Width 60.00 feet  
 Road Orientation N & S

### Location:

Town **GATES**  
 Milepoint 0.20 miles E. OF RAMSGATE DR.  
 NE Property 185-MR./MRS. MULHERN  
 NW Property 8-PADDINGTON  
 SE Property 179-MRS. MILONE  
 SW Property 27 SUDBURY  
 Nearest intersection WESTSIDE DR. (C.R. #119)  
 Nearest intersection RAMSGATE DR. (T)  
 GPS Coordinates: X: **1380016.58** Y: **1141509.53**

### Miscellaneous Characteristics:

Traffic 0  
 Traffic date  
 Speed **35** mph  
 Waterproof NO  
 Plans Availability NO  
 Maintenance 1 TOWN OF GATES  
 Maintenance 2 N/A

# Monroe County Bridge and Culvert Inventory

## HARRIS ROAD

## Over IRONDEQUOIT CREEK TRIBUTARY

### Identification:

S.I.N **12-026-045**  
 B.I.N CULVERT  
 Year Built 1948  
 Last PM / Rehab NA  
 Functional Location T-BRDG-B0490

### Physical Characteristics:

Superstructure Type **BOX, 3 SIDED R.C.**  
 Substructure Type FOOTING, CONCRETE REINFORCED  
 Number of Spans 1  
 Max Clr. Span 8.00 feet  
 Length **8.00** feet  
 Width 45'-6"  
 Rise 7'-4"  
 Skew 0 degrees  
 Number of Lanes 2  
 R.O.W. Width 49.50 feet  
 Road Orientation N & S

### Location:

Town **PENFIELD**  
 Milepoint 0.45 miles N. OF PENFIELD RD.  
 NE Property 2030-MR./MRS. ELLISON  
 NW Property N/A  
 SE Property N/A  
 SW Property 2057-MR./MRS. CROCKER  
 Nearest intersection SWEETS CORNERS RD. (T)  
 Nearest intersection PENFIELD RD. (S.R. #441)  
 GPS Coordinates: X: **1460752.47** Y: **1144789.82**

### Miscellaneous Characteristics:

Traffic 822  
 Traffic date 1/1/12  
 Speed **40** mph  
 Waterproof NO  
 Plans Availability YES  
 Maintenance 1 MONROE COUNTY  
 Maintenance 2 N/A

## HENRIETTA-RUSH T.L. ROAD

## Over GENESEE RIVER TRIBUTARY

### Identification:

S.I.N **07-067-051**  
 B.I.N CULVERT  
 Year Built 1800  
 Last PM / Rehab NA  
 Functional Location T-BRDG-B0538

### Physical Characteristics:

Superstructure Type **C.M.P.**  
 Substructure Type EARTH  
 Number of Spans 1  
 Max Clr. Span 4.00 feet  
 Length **4.00** feet  
 Width 48' - 0"  
 Rise 4' - 0"  
 Skew 5 degrees  
 Number of Lanes 2  
 R.O.W. Width 49.50 feet  
 Road Orientation E & W

### Location:

Town **HENRIETTA**  
 Milepoint 0.51 miles E. OF E. RIVER RD.  
 NE Property N/A  
 NW Property 178  
 SE Property N/A  
 SW Property 465  
 Nearest intersection E. RIVER RD. (C.R. #84)  
 Nearest intersection TELEPHONE RD. (C.R. #86)  
 GPS Coordinates: X: **NA** Y: **NA**

### Miscellaneous Characteristics:

Traffic 172  
 Traffic date 7/1/12  
 Speed **40** mph  
 Waterproof NO  
 Plans Availability NO  
 Maintenance 1 MONROE COUNTY  
 Maintenance 2 N/A

## HILL ROAD

## Over SALMON CREEK

### Identification:

S.I.N **11-666-190**  
 B.I.N 2211160  
 Year Built 2011  
 Last PM / Rehab NA  
 Functional Location T-BRDG-B0222

### Physical Characteristics:

Superstructure Type **BEAM, PRESTRESSED VOIDED**  
 Substructure Type CONCRETE, REINFORCED  
 Number of Spans 1  
 Max Clr. Span 54.80 feet  
 Length **59.50** feet  
 Width 26'-0"  
 Rise 11'-0"  
 Skew 30 degrees  
 Number of Lanes 2  
 R.O.W. Width 66.00 feet  
 Road Orientation N & S

### Location:

Town **PARMA**  
 Milepoint 1.90 miles N. OF PARMA CENTER RD.  
 NE Property 66-MR./MRS. SHULTZ  
 NW Property 69-MR./MRS. MACLAREN  
 SE Property 88-BENIUT  
 SW Property 83-SMITH  
 Nearest intersection WEST AVE. (S.R. #18)  
 Nearest intersection BURRITT RD. (C.R. #187)  
 GPS Coordinates: X: **1353196.65** Y: **1197012.47**

### Miscellaneous Characteristics:

Traffic 0  
 Traffic date  
 Speed **35** mph  
 Waterproof NO  
 Plans Availability YES  
 Maintenance 1 TOWN OF PARMA  
 Maintenance 2 N/A

# Monroe County Bridge and Culvert Inventory

<b><u>HILL ROAD</u></b>		<b>Over <u>BROCKPORT CREEK</u></b>	
<b><u>Identification:</u></b>		<b><u>Location:</u></b>	
S.I.N	<b>11-666-210</b>	Town	<b>PARMA</b>
B.I.N	2211170	Milepoint	2.10 miles N. OF PARMA CENTER RD.
Year Built	2012	NE Property	28-GARY NAJDER
Last PM / Rehab	NA	NW Property	25-MR./MRS. HEMMERICH
Functional Location	T-BRDG-B0223	SE Property	32-MR./MRS. PIAZZA
<b><u>Physical Characteristics:</u></b>		SW Property	NONE
Superstructure Type	<b>BOX, 3 SIDED P.C.</b>	Nearest intersection	WEST AVE. (S.R. #18)
Substructure Type	CONCRETE, REINFORCED	Nearest intersection	BURRITT RD. (C.R. #187)
Number of Spans	1	GPS Coordinates: X:	<b>1353166.24</b> Y: <b>1198109.65</b>
Max Clr. Span	38.00 feet	<b><u>Miscellaneous Characteristics:</u></b>	
Length	<b>38.00</b> feet	Traffic	0
Width	29'-4"	Traffic date	
Rise	15'-6"	Speed	<b>40</b> mph
Skew	10 degrees	Waterproof	NO
Number of Lanes	2	Plans Availability	YES
R.O.W. Width	66.00 feet	Maintenance 1	TOWN OF PARMA
Road Orientation	N & S	Maintenance 2	N/A

<b><u>HINKLEYVILLE ROAD</u></b>		<b>Over <u>SALMON CREEK TRIBUTARY</u></b>	
<b><u>Identification:</u></b>		<b><u>Location:</u></b>	
S.I.N	<b>11-214-013</b>	Town	<b>PARMA</b>
B.I.N	CULVERT	Milepoint	0.13 miles N. OF TOWN LINE RD.
Year Built	1928	NE Property	226-MARK SCARPINO
Last PM / Rehab	NA	NW Property	227-DEBRA DIPASQUALE
Functional Location	T-BRDG-B0136	SE Property	231-JAMES HILL
<b><u>Physical Characteristics:</u></b>		SW Property	237-MR. BEWICKE
Superstructure Type	<b>BOX, 3 SIDED R.C.</b>	Nearest intersection	RIDGE RD. (S.R. #104)
Substructure Type	FOOTING, CONCRETE REINFORCED	Nearest intersection	OGDEN-PARMA TL RD (CR. #179)
Number of Spans	1	GPS Coordinates: X:	<b>1343645.35</b> Y: <b>1169668.87</b>
Max Clr. Span	4.50 feet	<b><u>Miscellaneous Characteristics:</u></b>	
Length	<b>4.50</b> feet	Traffic	1937
Width	35'-9"	Traffic date	1/1/14
Rise	5'-0"	Speed	<b>35</b> mph
Skew	0 degrees	Waterproof	YES
Number of Lanes	2	Plans Availability	YES
R.O.W. Width	66.00 feet	Maintenance 1	MONROE COUNTY
Road Orientation	N & S	Maintenance 2	N/A

<b><u>HINKLEYVILLE ROAD</u></b>		<b>Over <u>SALMON CREEK TRIBUTARY</u></b>	
<b><u>Identification:</u></b>		<b><u>Location:</u></b>	
S.I.N	<b>11-214-055</b>	Town	<b>PARMA</b>
B.I.N	CULVERT	Milepoint	0.55 miles N. OF TOWN LINE RD.
Year Built	1989	NE Property	146-MR./MRS. HULL
Last PM / Rehab	NA	NW Property	141-MR./MRS. THARP
Functional Location	T-BRDG-B0350	SE Property	154-TODD HECKLEMAN
<b><u>Physical Characteristics:</u></b>		SW Property	151-DAVID HILL
Superstructure Type	<b>C.M.P.A.</b>	Nearest intersection	RIDGE RD. (S.R. #104)
Substructure Type	EARTH	Nearest intersection	PINE HILL RD. (C.R. #181)
Number of Spans	1	GPS Coordinates: X:	<b>1343960.65</b> Y: <b>1171869.41</b>
Max Clr. Span	6.08 feet	<b><u>Miscellaneous Characteristics:</u></b>	
Length	<b>6.08</b> feet	Traffic	1937
Width	72'-0"	Traffic date	1/1/14
Rise	4'-7"	Speed	<b>35</b> mph
Skew	30 degrees	Waterproof	NO
Number of Lanes	2	Plans Availability	YES
R.O.W. Width	66.00 feet	Maintenance 1	MONROE COUNTY
Road Orientation	N & S	Maintenance 2	N/A

# Monroe County Bridge and Culvert Inventory

## HINKLEYVILLE ROAD

## Over SALMON CREEK TRIBUTARY

### Identification:

S.I.N **11-214-102**  
 B.I.N CULVERT  
 Year Built 1800  
 Last PM / Rehab NA  
 Functional Location T-BRDG-B0351

### Physical Characteristics:

Superstructure Type **ARCH, STONE**  
 Substructure Type FOOTING, CONCRETE REINFORCED  
 Number of Spans 1  
 Max Clr. Span 4.00 feet  
 Length **4.00** feet  
 Width 52'-0"  
 Rise 4'-6"  
 Skew 0 degrees  
 Number of Lanes 2  
 R.O.W. Width 66.00 feet  
 Road Orientation N & S

### Location:

Town **PARMA**  
 Milepoint 1.02 miles N. OF TOWN LINE RD.  
 NE Property N/A  
 NW Property 37-CRAIG REPP  
 SE Property 54-PETER DIBIASE  
 SW Property N/A  
 Nearest intersection RIDGE RD. (S.R. #104)  
 Nearest intersection PINE HILL RD. (C.R. #181)  
 GPS Coordinates: X: **1344535.06** Y: **1174233.27**

### Miscellaneous Characteristics:

Traffic 1937  
 Traffic date 1/1/14  
 Speed **35** mph  
 Waterproof NO  
 Plans Availability NO  
 Maintenance 1 MONROE COUNTY  
 Maintenance 2 N/A

## HOLT ROAD

## Over MILL CREEK TRIBUTARY

### Identification:

S.I.N **18-010-085**  
 B.I.N CULVERT  
 Year Built 2006  
 Last PM / Rehab NA  
 Functional Location T-BRDG-B0322

### Physical Characteristics:

Superstructure Type **BOX, 4 SIDED R.C.**  
 Substructure Type FOOTING, STONE SPREAD  
 Number of Spans 1  
 Max Clr. Span 8.00 feet  
 Length **9.33** feet  
 Width 48' 0"  
 Rise 4' 0"  
 Skew 0 degrees  
 Number of Lanes 2  
 R.O.W. Width 66.00 feet  
 Road Orientation N & S

### Location:

Town **WEBSTER**  
 Milepoint 0.85 miles N. OF RIDGE RD.  
 NE Property 780-FRED MARQUARDT  
 NW Property 767  
 SE Property N/A  
 SW Property N/A  
 Nearest intersection ORCHARD RD. (T)  
 Nearest intersection KLEM RD. (C.R. #5)  
 GPS Coordinates: X: **1451266.26** Y: **1176267.58**

### Miscellaneous Characteristics:

Traffic 6702  
 Traffic date 1/1/12  
 Speed **35** mph  
 Waterproof YES  
 Plans Availability YES  
 Maintenance 1 MONROE COUNTY  
 Maintenance 2 N/A

## HOLT ROAD

## Over MILL CREEK TRIBUTARY

### Identification:

S.I.N **18-010-115**  
 B.I.N CULVERT  
 Year Built 1971  
 Last PM / Rehab NA  
 Functional Location T-BRDG-B0390

### Physical Characteristics:

Superstructure Type **M.P.P.A.**  
 Substructure Type EARTH  
 Number of Spans 1  
 Max Clr. Span 8.42 feet  
 Length **8.42** feet  
 Width 58'-0"  
 Rise 6'-0"  
 Skew 0 degrees  
 Number of Lanes 2  
 R.O.W. Width 66.00 feet  
 Road Orientation N & S

### Location:

Town **WEBSTER**  
 Milepoint 1.15 miles N. OF RIDGE RD.  
 NE Property 720-MR./MRS. FULLONE  
 NW Property N/A  
 SE Property 724-CRYSTAL NESBITT  
 SW Property N/A  
 Nearest intersection RIDGE RD. (S.R. #404)  
 Nearest intersection KLEM RD. (C.R. #5)  
 GPS Coordinates: X: **1451259.52** Y: **1177911.09**

### Miscellaneous Characteristics:

Traffic 6702  
 Traffic date 1/1/12  
 Speed **35** mph  
 Waterproof NO  
 Plans Availability YES  
 Maintenance 1 MONROE COUNTY  
 Maintenance 2 N/A

# Monroe County Bridge and Culvert Inventory

<b><u>HOLT ROAD</u></b>		<b>Over <u>MILL CREEK TRIBUTARY</u></b>	
<b><u>Identification:</u></b>		<b><u>Location:</u></b>	
S.I.N	<b>18-010-123</b>	Town	<b>WEBSTER</b>
B.I.N	CULVERT	Milepoint	1.22 miles N. OF RIDGE RD.
Year Built	1972	NE Property	685-MR./MRS. ARDAY
Last PM / Rehab	NA	NW Property	N/A
Functional Location	T-BRDG-B0305	SE Property	N/A
<b><u>Physical Characteristics:</u></b>		SW Property	N/A
Superstructure Type	<b>BOX, 3 SIDED R.C.</b>	Nearest intersection	KLEM RD. (C.R. #5)
Substructure Type	FOOTING, CONCRETE REINFORCED	Nearest intersection	RIDGE RD. (S.R. #404)
Number of Spans	1	GPS Coordinates: X:	<b>1451187.99</b> Y: <b>1178336.38</b>
Max Clr. Span	10.00 feet	<b><u>Miscellaneous Characteristics:</u></b>	
Length	<b>10.00</b> feet	Traffic	6702
Width	15'-4"	Traffic date	1/1/12
Rise	4'-3"	Speed	<b>35</b> mph
Skew	0 degrees	Waterproof	YES
Number of Lanes	1	Plans Availability	YES
R.O.W. Width	66.00 feet	Maintenance 1	MONROE COUNTY
Road Orientation	N & S	Maintenance 2	N/A

<b><u>HOLT ROAD</u></b>		<b>Over <u>MILL CREEK TRIBUTARY</u></b>	
<b><u>Identification:</u></b>		<b><u>Location:</u></b>	
S.I.N	<b>18-010-122</b>	Town	<b>WEBSTER</b>
B.I.N	CULVERT	Milepoint	1.22 miles N. OF RIDGE RD.
Year Built	1974	NE Property	N/A
Last PM / Rehab	NA	NW Property	685-MR./MRS. ARDAY
Functional Location	T-BRDG-B0391	SE Property	N/A
<b><u>Physical Characteristics:</u></b>		SW Property	705-JANE COMMISSO
Superstructure Type	<b>BOX, 3 SIDED R.C.</b>	Nearest intersection	RIDGE RD. (S.R. #104)
Substructure Type	FOOTING, CONCRETE REINFORCED	Nearest intersection	KLEM RD. (C.R. #5)
Number of Spans	1	GPS Coordinates: X:	<b>1451195.72</b> Y: <b>1178225.18</b>
Max Clr. Span	10.00 feet	<b><u>Miscellaneous Characteristics:</u></b>	
Length	<b>10.00</b> feet	Traffic	6702
Width	65'-0"	Traffic date	1/1/12
Rise	3'-2"	Speed	<b>35</b> mph
Skew	45 degrees	Waterproof	YES
Number of Lanes	2	Plans Availability	YES
R.O.W. Width	66.00 feet	Maintenance 1	MONROE COUNTY
Road Orientation	N & S	Maintenance 2	N/A

<b><u>HOLT ROAD</u></b>		<b>Over <u>MILL CREEK TRIBUTARY</u></b>	
<b><u>Identification:</u></b>		<b><u>Location:</u></b>	
S.I.N	<b>18-010-131</b>	Town	<b>WEBSTER</b>
B.I.N	CULVERT	Milepoint	1.31 miles N. OF RIDGE RD.
Year Built	1974	NE Property	704-MICHAEL FRYATT
Last PM / Rehab	NA	NW Property	N/A
Functional Location	T-BRDG-B0392	SE Property	706-FRANK DAURIA
<b><u>Physical Characteristics:</u></b>		SW Property	N/A
Superstructure Type	<b>BOX, 3 SIDED R.C.</b>	Nearest intersection	KLEM RD. (C.R. #5)
Substructure Type	FOOTING, CONCRETE REINFORCED	Nearest intersection	RIDGE RD. (S.R. #404)
Number of Spans	1	GPS Coordinates: X:	<b>1451202.88</b> Y: <b>1178757.39</b>
Max Clr. Span	10.00 feet	<b><u>Miscellaneous Characteristics:</u></b>	
Length	<b>10.00</b> feet	Traffic	6702
Width	53'-0"	Traffic date	1/1/12
Rise	4'-8"	Speed	<b>35</b> mph
Skew	30 degrees	Waterproof	YES
Number of Lanes	2	Plans Availability	YES
R.O.W. Width	66.00 feet	Maintenance 1	MONROE COUNTY
Road Orientation	N & S	Maintenance 2	N/A



# Monroe County Bridge and Culvert Inventory

<b><u>HOLT ROAD</u></b>		<b>Over <u>MILL CREEK TRIBUTARY</u></b>	
<b><u>Identification:</u></b>		<b><u>Location:</u></b>	
S.I.N	<b>18-010-238</b>	Town	<b>WEBSTER</b>
B.I.N	CULVERT	Milepoint	2.38 miles N. OF RIDGE RD.
Year Built	1913	NE Property	N/A
Last PM / Rehab	NA	NW Property	457-B. KRASKA
Functional Location	T-BRDG-B0393	SE Property	N/A
<b><u>Physical Characteristics:</u></b>		SW Property	461-MR./MRS. DYER
Superstructure Type	<b>BOX, 4 SIDED R.C.</b>	Nearest intersection	WOODHULL RD. (T)
Substructure Type	FOOTING, CONCRETE REINFORCED	Nearest intersection	SHOEMAKER RD. (T)
Number of Spans	1	GPS Coordinates: X:	<b>1451096.14</b> Y: <b>1184549.62</b>
Max Clr. Span	6.00 feet	<b><u>Miscellaneous Characteristics:</u></b>	
Length	<b>6.00</b> feet	Traffic	1320
Width	38'-0"	Traffic date	1/1/10
Rise	7'-0"	Speed	<b>35</b> mph
Skew	30 degrees	Waterproof	NO
Number of Lanes	2	Plans Availability	YES
R.O.W. Width	66.00 feet	Maintenance 1	MONROE COUNTY
Road Orientation	N & S	Maintenance 2	N/A

<b><u>HOLT ROAD</u></b>		<b>Over <u>MILL CREEK TRIBUTARY</u></b>	
<b><u>Identification:</u></b>		<b><u>Location:</u></b>	
S.I.N	<b>18-010-327</b>	Town	<b>WEBSTER</b>
B.I.N	CULVERT	Milepoint	3.27 miles N. OF RIDGE RD.
Year Built	1963	NE Property	N/A
Last PM / Rehab	NA	NW Property	N/A
Functional Location	T-BRDG-B0394	SE Property	WEBSTER PARK
<b><u>Physical Characteristics:</u></b>		SW Property	WEBSTER PARK
Superstructure Type	<b>M.P.A.</b>	Nearest intersection	LAKE RD. (C.R. #1)
Substructure Type	FOOTING, CONCRETE REINFORCED	Nearest intersection	WOODHULL RD. (T)
Number of Spans	1	GPS Coordinates: X:	<b>1451050.10</b> Y: <b>1189103.55</b>
Max Clr. Span	14.00 feet	<b><u>Miscellaneous Characteristics:</u></b>	
Length	<b>14.00</b> feet	Traffic	4754
Width	44'-4"	Traffic date	1/1/13
Rise	8'-4"	Speed	<b>35</b> mph
Skew	0 degrees	Waterproof	NO
Number of Lanes	2	Plans Availability	YES
R.O.W. Width	66.00 feet	Maintenance 1	MONROE COUNTY
Road Orientation	N & S	Maintenance 2	N/A

<b><u>HONEOYE FALLS ROAD NO.6</u></b>		<b>Over <u>HONEOYE CREEK TRIBUTARY</u></b>	
<b><u>Identification:</u></b>		<b><u>Location:</u></b>	
S.I.N	<b>09-063-052</b>	Town	<b>MENDON</b>
B.I.N	CULVERT	Milepoint	0.52 miles E. OF MENDON T.L.
Year Built	1800	NE Property	2180-DAVID LUDWIG
Last PM / Rehab	NA	NW Property	N/A
Functional Location	T-BRDG-B0197	SE Property	N/A
<b><u>Physical Characteristics:</u></b>		SW Property	N/A
Superstructure Type	<b>BOX, 3 SIDED R.C.</b>	Nearest intersection	DALTON RD. (T)
Substructure Type	FOOTING, CONCRETE REINFORCED	Nearest intersection	WORKS RD. (C.R. #78)
Number of Spans	1	GPS Coordinates: X:	<b>1405240.33</b> Y: <b>1074859.33</b>
Max Clr. Span	7.25 feet	<b><u>Miscellaneous Characteristics:</u></b>	
Length	<b>7.25</b> feet	Traffic	2450
Width	48'-0"	Traffic date	1/1/10
Rise	5'-7"	Speed	<b>55</b> mph
Skew	0 degrees	Waterproof	NO
Number of Lanes	2	Plans Availability	YES
R.O.W. Width	66.00 feet	Maintenance 1	MONROE COUNTY
Road Orientation	E & W	Maintenance 2	N/A

# Monroe County Bridge and Culvert Inventory

## HONEOYE FALLS ROAD NO.6

## Over SPRING BROOK

### Identification:

S.I.N **09-063-075**  
 B.I.N 3317760  
 Year Built 1958  
 Last PM / Rehab 2010  
 Functional Location T-BRDG-B0100

### Location:

Town **MENDON**  
 Milepoint 0.75 miles E. OF MENDON T.L.  
 NE Property 2222-MR./MRS. WHEELER  
 NW Property 2222  
 SE Property RESNICK  
 SW Property RESNICK  
 Nearest intersection RUSH-LIMA RD. (S.R. #15A)  
 Nearest intersection DALTON RD. (T)  
 GPS Coordinates: X: **1406588.61** Y: **1074826.40**

### Physical Characteristics:

Superstructure Type **BEAM, PRESTRESSED VOIDED**  
 Substructure Type CONCRETE, REINFORCED  
 Number of Spans 1  
 Max Clr. Span 31.07 feet  
 Length **35.88** feet  
 Width 33'-5"  
 Rise 6'-6"  
 Skew 30 degrees  
 Number of Lanes 2  
 R.O.W. Width 66.00 feet  
 Road Orientation E & W

### Miscellaneous Characteristics:

Traffic 2244  
 Traffic date 1/1/07  
 Speed **55** mph  
 Waterproof YES  
 Plans Availability YES  
 Maintenance 1 MONROE COUNTY  
 Maintenance 2 N/A

## HONEOYE FALLS ROAD NO.6

## Over GENESEE RIVER TRIBUTARY

### Identification:

S.I.N **16-063-028**  
 B.I.N CULVERT  
 Year Built 1950  
 Last PM / Rehab NA  
 Functional Location T-BRDG-B0196

### Location:

Town **RUSH**  
 Milepoint 0.28 miles E. OF EAST RIVER RD.  
 NE Property N/A  
 NW Property N/A  
 SE Property N/A  
 SW Property N/A  
 Nearest intersection WOODRUFF RD. (C.R. #82)  
 Nearest intersection E. RIVER RD. (C.R. #84)  
 GPS Coordinates: X: **1379679.93** Y: **1075315.61**

### Physical Characteristics:

Superstructure Type **BOX, 3 SIDED R.C.**  
 Substructure Type FOOTING, CONCRETE REINFORCED  
 Number of Spans 1  
 Max Clr. Span 14.00 feet  
 Length **14.00** feet  
 Width 42'-0"  
 Rise 4'-0"  
 Skew 0 degrees  
 Number of Lanes 2  
 R.O.W. Width 66.00 feet  
 Road Orientation E & W

### Miscellaneous Characteristics:

Traffic 1120  
 Traffic date 1/1/12  
 Speed **55** mph  
 Waterproof NO  
 Plans Availability NO  
 Maintenance 1 MONROE COUNTY  
 Maintenance 2 N/A

## HONEOYE FALLS ROAD NO.6

## Over HONEOYE CREEK TRIBUTARY

### Identification:

S.I.N **16-063-058**  
 B.I.N CULVERT  
 Year Built 1800  
 Last PM / Rehab NA  
 Functional Location T-BRDG-B0553

### Location:

Town **RUSH**  
 Milepoint 0.58 miles E. OF EAST RIVER RD.  
 NE Property 348  
 NW Property 348  
 SE Property 365  
 SW Property 355  
 Nearest intersection E. RIVER RD. (C.R.#84)  
 Nearest intersection WOODRUFF RD. (C.R. #82)  
 GPS Coordinates: X: **NA** Y: **NA**

### Physical Characteristics:

Superstructure Type **C.M.P.A.**  
 Substructure Type EARTH  
 Number of Spans 1  
 Max Clr. Span 6.00 feet  
 Length **6.00** feet  
 Width 60' - 0"  
 Rise 3' - 10"  
 Skew 0 degrees  
 Number of Lanes 2  
 R.O.W. Width 66.00 feet  
 Road Orientation E & W

### Miscellaneous Characteristics:

Traffic 1120  
 Traffic date 7/1/12  
 Speed **55** mph  
 Waterproof NO  
 Plans Availability NO  
 Maintenance 1 MONROE COUNTY  
 Maintenance 2 N/A

# Monroe County Bridge and Culvert Inventory

## HONEOYE FALLS ROAD NO.6

## Over INTERSTATE ROUTE 390

### Identification:

S.I.N **16-063-145**  
 B.I.N 1070280  
 Year Built 1980  
 Last PM / Rehab NA  
 Functional Location T-BRDG-B0198

### Physical Characteristics:

Superstructure Type **BEAM, STEEL/COMP**  
 Substructure Type CONCRETE, REINFORCED  
 Number of Spans 2  
 Max Clr. Span 140.00 feet  
 Length **280.00** feet  
 Width 44'-0"  
 Rise 15'-0"  
 Skew 0 degrees  
 Number of Lanes 2  
 R.O.W. Width 66.00 feet  
 Road Orientation E & W

### Location:

Town **RUSH**  
 Milepoint 1.45 miles E. OF EAST RIVER RD.  
 NE Property N/A  
 NW Property N/A  
 SE Property N/A  
 SW Property N/A

Nearest intersection WEST HENRIETTA RD. (S.R. #15)  
 Nearest intersection E. RIVER RD. (C.R. #84)  
 GPS Coordinates: X: **1385821.93** Y: **1075284.56**

### Miscellaneous Characteristics:

Traffic 1120  
 Traffic date 1/1/12  
 Speed **55** mph  
 Waterproof NO  
 Plans Availability YES  
 Maintenance 1 NEW YORK STATE  
 Maintenance 2 MC

## HONEOYE FALLS ROAD NO.6

## Over HONEOYE CREEK TRIBUTARY

### Identification:

S.I.N **16-063-171**  
 B.I.N CULVERT  
 Year Built 1800  
 Last PM / Rehab NA  
 Functional Location T-BRDG-B0554

### Physical Characteristics:

Superstructure Type **C.M.P.A.**  
 Substructure Type EARTH  
 Number of Spans 1  
 Max Clr. Span 5.80 feet  
 Length **5.80** feet  
 Width 41' - 6"  
 Rise 3' - 8"  
 Skew 0 degrees  
 Number of Lanes 2  
 R.O.W. Width 66.00 feet  
 Road Orientation E & W

### Location:

Town **RUSH**  
 Milepoint 1.71 miles E. OF EAST RIVER RD.  
 NE Property 962  
 NW Property 962  
 SE Property N/A  
 SW Property 805

Nearest intersection E. HENRIETTA RD. (S.R. #15A)  
 Nearest intersection FIVE POINTS RD. (C.R. #80)  
 GPS Coordinates: X: **NA** Y: **NA**

### Miscellaneous Characteristics:

Traffic 1120  
 Traffic date 7/1/12  
 Speed **0** mph  
 Waterproof NO  
 Plans Availability NO  
 Maintenance 1 MONROE COUNTY  
 Maintenance 2 N/A

## HONEOYE FALLS ROAD NO.6

## Over HONEOYE CREEK TRIBUTARY

### Identification:

S.I.N **16-063-320**  
 B.I.N 3370790  
 Year Built 2010  
 Last PM / Rehab NA  
 Functional Location T-BRDG-B0199

### Physical Characteristics:

Superstructure Type **BOX, 4 SIDED R.C.**  
 Substructure Type FOOTING, CONCRETE REINFORCED  
 Number of Spans 1  
 Max Clr. Span 20.00 feet  
 Length **22.00** feet  
 Width 39'-4"  
 Rise 6'-0"  
 Skew 0 degrees  
 Number of Lanes 2  
 R.O.W. Width 66.00 feet  
 Road Orientation E & W

### Location:

Town **RUSH**  
 Milepoint 3.20 miles E. OF EAST RIVER RD.  
 NE Property N/A  
 NW Property 1424-BRUCE LISTA  
 SE Property N/A  
 SW Property N/A

Nearest intersection WORKS RD. (C.R. #78)  
 Nearest intersection FIVE POINTS RD. (C.R. #80)  
 GPS Coordinates: X: **1395059.13** Y: **1075172.02**

### Miscellaneous Characteristics:

Traffic 1530  
 Traffic date 1/1/12  
 Speed **55** mph  
 Waterproof NO  
 Plans Availability YES  
 Maintenance 1 MONROE COUNTY  
 Maintenance 2 N/A

# Monroe County Bridge and Culvert Inventory

## HONEOYE FALLS ROAD NO.6

## Over HONEOYE CREEK TRIBUTARY

**Identification:**

S.I.N **16-063-342**  
 B.I.N CULVERT  
 Year Built 2005  
 Last PM / Rehab NA  
 Functional Location T-BRDG-B0292

**Physical Characteristics:**

Superstructure Type **C.M.P.A.**  
 Substructure Type EARTH  
 Number of Spans 2  
 Max Clr. Span 15.17 feet  
 Length **32.00** feet  
 Width 67'-9"  
 Rise 4'-0"  
 Skew 0 degrees  
 Number of Lanes 2  
 R.O.W. Width 66.00 feet  
 Road Orientation E & W

**Location:**

Town **RUSH**  
 Milepoint 3.42 miles E. OF EAST RIVER RD.  
 NE Property 1558-MR./MRS. SANTUCCI  
 NW Property N/A  
 SE Property N/A  
 SW Property N/A  
 Nearest intersection WORKS RD. (C.R. #78)  
 Nearest intersection FIVE POINTS RD. (C.R. #80)  
 GPS Coordinates: X: **1396231.31** Y: **1075174.23**

**Miscellaneous Characteristics:**

Traffic 1530  
 Traffic date 1/1/12  
 Speed **55** mph  
 Waterproof NO  
 Plans Availability YES  
 Maintenance 1 MONROE COUNTY  
 Maintenance 2 N/A

## HONEOYE FALLS ROAD NO.6

## Over HONEOYE CREEK TRIBUTARY

**Identification:**

S.I.N **16-063-392**  
 B.I.N CULVERT  
 Year Built 2005  
 Last PM / Rehab NA  
 Functional Location T-BRDG-B0200

**Physical Characteristics:**

Superstructure Type **C.M.P.A.**  
 Substructure Type EARTH  
 Number of Spans 2  
 Max Clr. Span 14.75 feet  
 Length **14.75** feet  
 Width 58' 6"  
 Rise 3'-3"  
 Skew 0 degrees  
 Number of Lanes 2  
 R.O.W. Width 66.00 feet  
 Road Orientation E & W

**Location:**

Town **RUSH**  
 Milepoint 3.92 miles E. OF EAST RIVER RD.  
 NE Property N/A  
 NW Property 1724-MR./MRS. WHITE  
 SE Property N/A  
 SW Property N/A  
 Nearest intersection WORKS RD. (C.R. #78)  
 Nearest intersection FIVE POINTS RD. (C.R. #80)  
 GPS Coordinates: X: **1398784.52** Y: **1075477.55**

**Miscellaneous Characteristics:**

Traffic 2000  
 Traffic date 1/1/09  
 Speed **55** mph  
 Waterproof NO  
 Plans Availability YES  
 Maintenance 1 MONROE COUNTY  
 Maintenance 2 N/A

## HOSMER ROAD

## Over MILL CREEK TRIBUTARY

**Identification:**

S.I.N **15-151-150**  
 B.I.N CULVERT  
 Year Built 1951  
 Last PM / Rehab NA  
 Functional Location T-BRDG-B0550

**Physical Characteristics:**

Superstructure Type **BOX, 3 SIDED R.C.**  
 Substructure Type CONCRETE  
 Number of Spans 1  
 Max Clr. Span 6.00 feet  
 Length **19.50** feet  
 Width 42' - 0"  
 Rise 5' - 0"  
 Skew 30 degrees  
 Number of Lanes 2  
 R.O.W. Width 66.00 feet  
 Road Orientation N & S

**Location:**

Town **RIGA**  
 Milepoint 1.24 miles N. OF WHEATLAND T.L.  
 NE Property FIELD  
 NW Property 507  
 SE Property FIELD  
 SW Property FIELD  
 Nearest intersection CLIFTON RD. (C.R. #135)  
 Nearest intersection CLIFTON RD. (C.R. #135)  
 GPS Coordinates: X: **NA** Y: **NA**

**Miscellaneous Characteristics:**

Traffic 648  
 Traffic date 7/1/12  
 Speed **45** mph  
 Waterproof NO  
 Plans Availability NO  
 Maintenance 1 MONROE COUNTY  
 Maintenance 2 N/A

# Monroe County Bridge and Culvert Inventory

## HUBBELL ROAD

## Over SALMON CREEK

### Identification:

S.I.N **10-206-376**  
 B.I.N CULVERT  
 Year Built 1800  
 Last PM / Rehab NA  
 Functional Location T-BRDG-B0440

### Physical Characteristics:

Superstructure Type **C.M.P.**  
 Substructure Type EARTH  
 Number of Spans 1  
 Max Clr. Span 10.75 feet  
 Length **10.75** feet  
 Width 146'-0"  
 Rise 9'-0"  
 Skew 30 degrees  
 Number of Lanes 2  
 R.O.W. Width 66.00 feet  
 Road Orientation N & S

### Location:

Town **OGDEN**  
 Milepoint 3.76 miles N. OF DEWEY ST.  
 NE Property MC PARKS  
 NW Property 650  
 SE Property MC PARKS  
 SW Property MC PARKS  
 Nearest intersection BROCKPORT-SPENCERPORT (SR #31)  
 Nearest intersection COLBY ST. (C.R. #173)  
 GPS Coordinates: X: **1337388.91** Y: **1162164.67**

### Miscellaneous Characteristics:

Traffic 422  
 Traffic date 1/1/13  
 Speed **55** mph  
 Waterproof NO  
 Plans Availability YES  
 Maintenance 1 MONROE COUNTY  
 Maintenance 2 N/A

## HUFFER ROAD

## Over EAST CREEK

### Identification:

S.I.N **11-199-060**  
 B.I.N CULVERT  
 Year Built 1961  
 Last PM / Rehab NA  
 Functional Location T-BRDG-B0174

### Physical Characteristics:

Superstructure Type **BOX, 3 SIDED R.C.**  
 Substructure Type FOOTING, CONCRETE REINFORCED  
 Number of Spans 1  
 Max Clr. Span 15.00 feet  
 Length **15.00** feet  
 Width 42'-0"  
 Rise 5'-0"  
 Skew 0 degrees  
 Number of Lanes 2  
 R.O.W. Width 49.50 feet  
 Road Orientation E & W

### Location:

Town **PARMA**  
 Milepoint 0.60 miles E. OF PARMA-HAMLIN T.L.  
 NE Property N/A  
 NW Property 406-MR./MRS. BRYCE  
 SE Property N/A  
 SW Property N/A  
 Nearest intersection N. AVE. (C.R. #226)  
 Nearest intersection HAMLIN-PARMA TL RD (CR #228)  
 GPS Coordinates: X: **1356226.08** Y: **1214873.88**

### Miscellaneous Characteristics:

Traffic 220  
 Traffic date 1/1/12  
 Speed **35** mph  
 Waterproof YES  
 Plans Availability YES  
 Maintenance 1 MONROE COUNTY  
 Maintenance 2 N/A

## HYLAN DRIVE

## Over INTERSTATE ROUTE 390

### Identification:

S.I.N **07-263-057**  
 B.I.N 1070040  
 Year Built 1980  
 Last PM / Rehab NA  
 Functional Location T-BRDG-B0352

### Physical Characteristics:

Superstructure Type **BEAM, STEEL/COMP**  
 Substructure Type FOOTING, CONCRETE REINFORCED  
 Number of Spans 2  
 Max Clr. Span 0.00 feet  
 Length **0.00** feet  
 Width 52'-0"  
 Rise 15'-5"  
 Skew 0 degrees  
 Number of Lanes 0  
 R.O.W. Width 66.00 feet  
 Road Orientation N & S

### Location:

Town **HENRIETTA**  
 Milepoint 0.57 miles N. OF CALKINS RD.  
 NE Property N/A  
 NW Property N/A  
 SE Property N/A  
 SW Property N/A  
 Nearest intersection CALKINS RD. (C.R. #39)  
 Nearest intersection MARKET PLACE DR. (T)  
 GPS Coordinates: X: **1403884.28** Y: **1122257.39**

### Miscellaneous Characteristics:

Traffic 14481  
 Traffic date 1/1/09  
 Speed **40** mph  
 Waterproof NO  
 Plans Availability NO  
 Maintenance 1 NEW YORK STATE  
 Maintenance 2 MC

# Monroe County Bridge and Culvert Inventory

## **IBOB**

## **Over IRONDEQUOIT BAY OUTLET**

### **Identification:**

S.I.N **08-000-001**  
 B.I.N 1014850  
 Year Built 1998  
 Last PM / Rehab NA  
 Functional Location T-BRDG-B0162

### **Location:**

Town **IRONDEQUOIT**  
 Milepoint 0.10 miles E. OF N.Y.S. 590  
 NE Property 14 LAKE ROAD  
 NW Property STATE MARINE PARK  
 SE Property 7 LAKE ROAD (MARINA)  
 SW Property STATE MARINE PARK

### **Physical Characteristics:**

Superstructure Type **GRATE, OPEN/STEEL GIRDERS**  
 Substructure Type CONCRETE, REINFORCED  
 Number of Spans 2  
 Max Clr. Span 132.50 feet  
 Length **192.50** feet  
 Width 42'-6"  
 Rise 16'-2"  
 Skew 0 degrees  
 Number of Lanes 2  
 R.O.W. Width 0.00 feet  
 Road Orientation E & W

Nearest intersection CULVER RD.  
 Nearest intersection BAY RD. (C.R. #16)  
 GPS Coordinates: X: **1427971.66** Y: **1180422.62**

### **Miscellaneous Characteristics:**

Traffic 5008  
 Traffic date 1/1/14  
 Speed **35** mph  
 Waterproof NO  
 Plans Availability YES  
 Maintenance 1 MONROE COUNTY  
 Maintenance 2 N/A

## **IRELAND ROAD**

## **Over OTIS CREEK TRIBUTARY**

### **Identification:**

S.I.N **03-219-058**  
 B.I.N CULVERT  
 Year Built 1959  
 Last PM / Rehab NA  
 Functional Location T-BRDG-B0013

### **Location:**

Town **CLARKSON**  
 Milepoint 0.58 miles E. OF SWEDEN WALKER RD.  
 NE Property N/A  
 NW Property N/A  
 SE Property 2323  
 SW Property N/A

### **Physical Characteristics:**

Superstructure Type **BOX, 3 SIDED R.C.**  
 Substructure Type FOOTING, CONCRETE REINFORCED  
 Number of Spans 1  
 Max Clr. Span 6.00 feet  
 Length **6.00** feet  
 Width 42'-0"  
 Rise 4'-7"  
 Skew 0 degrees  
 Number of Lanes 2  
 R.O.W. Width 49.50 feet  
 Road Orientation E & W

Nearest intersection CLARKSON-PARMA TL RD (CR #254)  
 Nearest intersection SWEDEN WALKER RD. (S.R. #260)  
 GPS Coordinates: X: **1339249.30** Y: **1188176.64**

### **Miscellaneous Characteristics:**

Traffic 1310  
 Traffic date 1/1/09  
 Speed **55** mph  
 Waterproof NO  
 Plans Availability NO  
 Maintenance 1 MONROE COUNTY  
 Maintenance 2 N/A

## **IRELAND ROAD**

## **Over SALMON CREEK**

### **Identification:**

S.I.N **03-219-105**  
 B.I.N 3317020  
 Year Built 1998  
 Last PM / Rehab NA  
 Functional Location T-BRDG-B0014

### **Location:**

Town **CLARKSON**  
 Milepoint 1.05 miles E. OF SWEDEN WALKER RD.  
 NE Property 2239-MR./MRS. PIETRANTONI  
 NW Property 2270-MR./MRS. BENSON  
 SE Property 2236-MR./MRS. GRECZYN  
 SW Property 2265-MR./MRS. PIETRANTONI

### **Physical Characteristics:**

Superstructure Type **BOX, 3 SIDED P.C.**  
 Substructure Type PILE, STEEL H  
 Number of Spans 1  
 Max Clr. Span 31.00 feet  
 Length **31.00** feet  
 Width 36'-4"  
 Rise 4'-9"  
 Skew 0 degrees  
 Number of Lanes 2  
 R.O.W. Width 49.50 feet  
 Road Orientation E & W

Nearest intersection CLARKSON-PARMA TL RD (CR #254)  
 Nearest intersection SWEDEN WALKER RD. (S.R. #260)  
 GPS Coordinates: X: **1341688.32** Y: **1188197.38**

### **Miscellaneous Characteristics:**

Traffic 1310  
 Traffic date 1/1/09  
 Speed **55** mph  
 Waterproof NO  
 Plans Availability NO  
 Maintenance 1 MONROE COUNTY  
 Maintenance 2 N/A

# Monroe County Bridge and Culvert Inventory

<u><b>IRELAND ROAD</b></u>	Over	<u><b>OTIS CREEK TRIBUTARY</b></u>
<b>Identification:</b>		
S.I.N	<b>03-219-144</b>	<b>Location:</b>
B.I.N	CULVERT	Town
Year Built	2018	Milepoint
Last PM / Rehab	NA	NE Property
Functional Location	T-BRDG-B0015	NW Property
		SE Property
		SW Property
<b>Physical Characteristics:</b>		Nearest intersection
Superstructure Type	<b>ARCH, STEEL LOW PROFILE</b>	CLARKSON-PARMA TL RD (CR #254)
Substructure Type	FOOTING, CONCRETE REINFORCED	Nearest intersection
Number of Spans	1	SWEDEN WALKER RD. (S.R. #260)
Max Clr. Span	7.00 feet	GPS Coordinates: X: <b>1343702.27</b> Y: <b>1188203.63</b>
Length	<b>7.00</b> feet	<b>Miscellaneous Characteristics:</b>
Width	73'-9"	Traffic
Rise	4'-6"	Traffic date
Skew	0 degrees	Speed
Number of Lanes	2	Waterproof
R.O.W. Width	49.50 feet	Plans Availability
Road Orientation	E & W	Maintenance 1
		Maintenance 2

<u><b>ISLAND COTTAGE ROAD</b></u>	Over	<u><b>ROUND POUND CREEK</b></u>
<b>Identification:</b>		
S.I.N	<b>05-134-066</b>	<b>Location:</b>
B.I.N	3317080	Town
Year Built	1997	Milepoint
Last PM / Rehab	NA	NE Property
Functional Location	T-BRDG-B0085	NW Property
		SE Property
		SW Property
<b>Physical Characteristics:</b>		Nearest intersection
Superstructure Type	<b>ARCH, PRECAST CONCRETE</b>	JANES RD. (T)
Substructure Type	CONCRETE, REINFORCED	Nearest intersection
Number of Spans	1	LATTA RD. (S.R. #18)
Max Clr. Span	32.00 feet	GPS Coordinates: X: <b>1392803.47</b> Y: <b>1190049.57</b>
Length	<b>32.00</b> feet	<b>Miscellaneous Characteristics:</b>
Width	37'-0"	Traffic
Rise	8'-0"	Traffic date
Skew	0 degrees	Speed
Number of Lanes	2	Waterproof
R.O.W. Width	49.50 feet	Plans Availability
Road Orientation	N & S	Maintenance 1
		Maintenance 2

<u><b>ISLAND COTTAGE ROAD</b></u>	Over	<u><b>LAKE ONTARIO STATE PARKWAY</b></u>
<b>Identification:</b>		
S.I.N	<b>05-134-117</b>	<b>Location:</b>
B.I.N	1072410	Town
Year Built	1983	Milepoint
Last PM / Rehab	NA	NE Property
Functional Location	T-BRDG-B0086	NW Property
		SE Property
		SW Property
<b>Physical Characteristics:</b>		Nearest intersection
Superstructure Type	<b>BEAM, STEEL/COMP</b>	EDGEMERE DR. (C.R. #130)
Substructure Type	CONCRETE, REINFORCED	Nearest intersection
Number of Spans	1	JANES RD. (T)
Max Clr. Span	148.00 feet	GPS Coordinates: X: <b>1393797.39</b> Y: <b>1192039.23</b>
Length	<b>148.00</b> feet	<b>Miscellaneous Characteristics:</b>
Width	44'-1"	Traffic
Rise	11'-10"	Traffic date
Skew	0 degrees	Speed
Number of Lanes	2	Waterproof
R.O.W. Width	49.50 feet	Plans Availability
Road Orientation	N & S	Maintenance 1
		Maintenance 2

# Monroe County Bridge and Culvert Inventory

## JACKSON ROAD

## Over MILL CREEK TRIBUTARY

### Identification:

S.I.N **18-020-046**  
 B.I.N CULVERT  
 Year Built 1800  
 Last PM / Rehab NA  
 Functional Location T-BRDG-B0556

### Physical Characteristics:

Superstructure Type **C.M.P.A.**  
 Substructure Type EARTH  
 Number of Spans 1  
 Max Clr. Span 4.80 feet  
 Length **4.80** feet  
 Width 58' - 0"  
 Rise 2' - 6"  
 Skew 44 degrees  
 Number of Lanes 2  
 R.O.W. Width 66.00 feet  
 Road Orientation N & S

### Location:

Town **WEBSTER**  
 Milepoint 0.46 miles N. OF WEBSTER T.L.  
 NE Property 1066  
 NW Property N/A  
 SE Property 1068  
 SW Property N/A  
 Nearest intersection CHANNING WOODS DR. (T)  
 Nearest intersection CHANNING WOODS DR. (T)  
 GPS Coordinates: X: **NA** Y: **NA**

### Miscellaneous Characteristics:

Traffic 6273  
 Traffic date 7/1/13  
 Speed **35** mph  
 Waterproof NO  
 Plans Availability NO  
 Maintenance 1 MONROE COUNTY  
 Maintenance 2 N/A

## JACOBS ROAD

## Over YANTY CREEK

### Identification:

S.I.N **06-555-060**  
 B.I.N 3317670  
 Year Built 1951  
 Last PM / Rehab NA  
 Functional Location T-BRDG-B0450

### Physical Characteristics:

Superstructure Type **GRATE, OPEN**  
 Substructure Type CONCRETE, REINFORCED  
 Number of Spans 1  
 Max Clr. Span 22.00 feet  
 Length **22.00** feet  
 Width 26'-0"  
 Rise 10'-1"  
 Skew 40 degrees  
 Number of Lanes 2  
 R.O.W. Width 49.50 feet  
 Road Orientation E & W

### Location:

Town **HAMLIN**  
 Milepoint 0.60 miles E. OF REDMAN RD.  
 NE Property N/A  
 NW Property N/A  
 SE Property 355-TIMOTHY SMITH  
 SW Property 391-MR./MRS. ELPHICK  
 Nearest intersection PRIEM RD. (T)  
 Nearest intersection REDMAN RD. (C.R. #236)  
 GPS Coordinates: X: **1316103.29** Y: **1218671.66**

### Miscellaneous Characteristics:

Traffic 0  
 Traffic date  
 Speed **30** mph  
 Waterproof NO  
 Plans Availability NO  
 Maintenance 1 MONROE COUNTY  
 Maintenance 2 HAMLIN

## JEFFERSON AVENUE

## Over CROSS CANAL BROOK

### Identification:

S.I.N **13-040-007**  
 B.I.N CULVERT  
 Year Built 1989  
 Last PM / Rehab NA  
 Functional Location T-BRDG-B0455

### Physical Characteristics:

Superstructure Type **C.M.P. & CONC. ARCH**  
 Substructure Type EARTH  
 Number of Spans 1  
 Max Clr. Span 5.60 feet  
 Length **5.60** feet  
 Width 86'-8"  
 Rise 6'-6"  
 Skew 0 degrees  
 Number of Lanes 2  
 R.O.W. Width 49.50 feet  
 Road Orientation N & S

### Location:

Town **PERINTON**  
 Milepoint 0.07 miles N. OF AYRAULT RD.  
 NE Property 616-MS. KREGAL  
 NW Property 617-MR./MRS. NAEGLER  
 SE Property 638-ROXWELL INC.  
 SW Property N/A  
 Nearest intersection WARD LANE (T)  
 Nearest intersection AYRAULT RD. (C.R. #21)  
 GPS Coordinates: X: **1447774.32** Y: **1124233.99**

### Miscellaneous Characteristics:

Traffic 6622  
 Traffic date 1/1/15  
 Speed **30** mph  
 Waterproof NO  
 Plans Availability YES  
 Maintenance 1 MONROE COUNTY  
 Maintenance 2 N/A



# Monroe County Bridge and Culvert Inventory

## KING ROAD

## Over BLACK CREEK TRIBUTARY

### Identification:

S.I.N **02-123-073**  
 B.I.N CULVERT  
 Year Built 1972  
 Last PM / Rehab NA  
 Functional Location T-BRDG-B0058

### Physical Characteristics:

Superstructure Type **M.P.P.A.**  
 Substructure Type EARTH  
 Number of Spans 1  
 Max Clr. Span 7.00 feet  
 Length **7.00** feet  
 Width 92'-0"  
 Rise 5'-1"  
 Skew 0 degrees  
 Number of Lanes 2  
 R.O.W. Width 66.00 feet  
 Road Orientation N & S

### Location:

Town **CHILI**  
 Milepoint 0.73 miles E. OF UNION ST.  
 NE Property N/A  
 NW Property 110 KHYM KAUPELIS  
 SE Property N/A  
 SW Property N/A  
 Nearest intersection UNION ST. (C.R. #259)  
 Nearest intersection PAUL RD. (C.R. #168)  
 GPS Coordinates: X: **1360348.84** Y: **1134808.83**

### Miscellaneous Characteristics:

Traffic 5551  
 Traffic date 1/1/12  
 Speed **35** mph  
 Waterproof NO  
 Plans Availability YES  
 Maintenance 1 MONROE COUNTY  
 Maintenance 2 N/A

## KIRK ROAD

## Over ROUND POND CREEK

### Identification:

S.I.N **05-262-038**  
 B.I.N CULVERT  
 Year Built 2012  
 Last PM / Rehab NA  
 Functional Location T-BRDG-B0279

### Physical Characteristics:

Superstructure Type **ELLIPTICAL, R.C.**  
 Substructure Type CAPPED STONE  
 Number of Spans 1  
 Max Clr. Span 5.00 feet  
 Length **5.00** feet  
 Width 78'-0"  
 Rise 3'-2"  
 Skew 2 degrees  
 Number of Lanes 2  
 R.O.W. Width 49.50 feet  
 Road Orientation N & S

### Location:

Town **GREECE**  
 Milepoint 0.38 miles N. OF LATTA RD.  
 NE Property 296-JEAN GIFFORD  
 NW Property TAY BROOK LANE  
 SE Property 270-ROBERT GEBHARDT  
 SW Property 275-DEBRA MAYNARD  
 Nearest intersection JANES RD. (T)  
 Nearest intersection LATTA RD. (S.R. #18)  
 GPS Coordinates: X: **1389586.43** Y: **1188556.44**

### Miscellaneous Characteristics:

Traffic 0  
 Traffic date  
 Speed **35** mph  
 Waterproof NO  
 Plans Availability YES  
 Maintenance 1 MONROE COUNTY  
 Maintenance 2 N/A

## KIRK ROAD

## Over ROUND POND CREEK TRIBUTARY

### Identification:

S.I.N **05-262-041**  
 B.I.N 3317540  
 Year Built 2012  
 Last PM / Rehab NA  
 Functional Location T-BRDG-B0277

### Physical Characteristics:

Superstructure Type **BOX, 3 SIDED P.C.**  
 Substructure Type CONCRETE, REINFORCED  
 Number of Spans 1  
 Max Clr. Span 36.00 feet  
 Length **36.00** feet  
 Width 46'-4"  
 Rise 6'-2"  
 Skew 30 degrees  
 Number of Lanes 2  
 R.O.W. Width 49.50 feet  
 Road Orientation N & S

### Location:

Town **GREECE**  
 Milepoint 0.41 miles N. OF LATTA RD.  
 NE Property 270-ROBERT GEBHARDT  
 NW Property 275-DEBRA MAYNARD  
 SE Property 260-REISS/HILLYER  
 SW Property 247-FARLING/CHANDLEY  
 Nearest intersection JANES RD. (T)  
 Nearest intersection LATTA RD. (S.R. #18)  
 GPS Coordinates: X: **1389556.12** Y: **1188716.70**

### Miscellaneous Characteristics:

Traffic 0  
 Traffic date  
 Speed **35** mph  
 Waterproof YES  
 Plans Availability YES  
 Maintenance 1 MONROE COUNTY  
 Maintenance 2 N/A

# Monroe County Bridge and Culvert Inventory

<b><u>KLEM ROAD</u></b>		<b>Over <u>SHIPBUILDERS CREEK TRIBUTARY</u></b>	
<b><u>Identification:</u></b>		<b><u>Location:</u></b>	
S.I.N	<b>18-005-004</b>	Town	<b>WEBSTER</b>
B.I.N	CULVERT	Milepoint	0.04 miles E. OF BAY RD.
Year Built	1965	NE Property	480-MR./MRS. PIERCE
Last PM / Rehab	NA	NW Property	N/A
Functional Location	T-BRDG-B0318	SE Property	465-MR./MRS. YANKLOSKI
<b><u>Physical Characteristics:</u></b>		SW Property	N/A
Superstructure Type	<b>C.M.P.A.</b>	Nearest intersection	GRAVEL RD. (C.R. #14)
Substructure Type	EARTH	Nearest intersection	BAY RD. (C.R. #16)
Number of Spans	1	GPS Coordinates: X:	<b>1434770.78</b> Y: <b>1178864.83</b>
Max Clr. Span	13.00 feet	<b><u>Miscellaneous Characteristics:</u></b>	
Length	<b>7.17</b> feet	Traffic	3761
Width	194'-0"	Traffic date	1/1/12
Rise	4'-8"	Speed	<b>40</b> mph
Skew	50 degrees	Waterproof	NO
Number of Lanes	4	Plans Availability	NO
R.O.W. Width	66.00 feet	Maintenance 1	MONROE COUNTY
Road Orientation	E & W	Maintenance 2	N/A

<b><u>KLEM ROAD</u></b>		<b>Over <u>SHIPBUILDERS CREEK TRIBUTARY</u></b>	
<b><u>Identification:</u></b>		<b><u>Location:</u></b>	
S.I.N	<b>18-005-072</b>	Town	<b>WEBSTER</b>
B.I.N	CULVERT	Milepoint	0.72 miles E. OF BAY RD.
Year Built	1965	NE Property	N/A
Last PM / Rehab	NA	NW Property	610-ED VARGA
Functional Location	T-BRDG-B0342	SE Property	627-JOSEPH LIPPA
<b><u>Physical Characteristics:</u></b>		SW Property	N/A
Superstructure Type	<b>M.P.P.A.</b>	Nearest intersection	GRAVEL RD. (C.R. #14)
Substructure Type	EARTH	Nearest intersection	BAY RD. (C.R. #16)
Number of Spans	1	GPS Coordinates: X:	<b>1438315.72</b> Y: <b>1179180.91</b>
Max Clr. Span	13.00 feet	<b><u>Miscellaneous Characteristics:</u></b>	
Length	<b>13.00</b> feet	Traffic	3761
Width	175'-0"	Traffic date	1/1/12
Rise	8'-5"	Speed	<b>40</b> mph
Skew	0 degrees	Waterproof	NO
Number of Lanes	2	Plans Availability	NO
R.O.W. Width	66.00 feet	Maintenance 1	MONROE COUNTY
Road Orientation	E & W	Maintenance 2	N/A

<b><u>KLEM ROAD</u></b>		<b>Over <u>SHIPBUILDERS CREEK TRIBUTARY</u></b>	
<b><u>Identification:</u></b>		<b><u>Location:</u></b>	
S.I.N	<b>18-005-129</b>	Town	<b>WEBSTER</b>
B.I.N	CULVERT	Milepoint	1.29 miles E. OF BAY RD.
Year Built	1965	NE Property	N/A
Last PM / Rehab	NA	NW Property	722-SHIRLEY VERGILIA
Functional Location	T-BRDG-B0343	SE Property	737-RICHARD SEILER
<b><u>Physical Characteristics:</u></b>		SW Property	731-MR./MRS. TULLEY
Superstructure Type	<b>M.P.P.A.</b>	Nearest intersection	FIVE MILE LINE RD. (C.R. #18)
Substructure Type	EARTH	Nearest intersection	GRAVEL RD. (C.R. #14)
Number of Spans	1	GPS Coordinates: X:	<b>1441371.29</b> Y: <b>1178935.93</b>
Max Clr. Span	7.00 feet	<b><u>Miscellaneous Characteristics:</u></b>	
Length	<b>7.00</b> feet	Traffic	3761
Width	82'-0"	Traffic date	1/1/12
Rise	5'-1"	Speed	<b>40</b> mph
Skew	9 degrees	Waterproof	NO
Number of Lanes	2	Plans Availability	NO
R.O.W. Width	66.00 feet	Maintenance 1	MONROE COUNTY
Road Orientation	E & W	Maintenance 2	N/A

# Monroe County Bridge and Culvert Inventory

<b><u>KLEM ROAD</u></b>		<b>Over <u>SHIPBUILDERS CREEK TRIBUTARY</u></b>	
<b><u>Identification:</u></b>		<b><u>Location:</u></b>	
S.I.N	<b>18-005-146</b>	Town	<b>WEBSTER</b>
B.I.N	CULVERT	Milepoint	1.46 miles E. OF BAY RD.
Year Built	1965	NE Property	N/A
Last PM / Rehab	NA	NW Property	762-MR./MRS. EGGERT
Functional Location	T-BRDG-B0304	SE Property	765-MR./MRS. WINSLOW
<b><u>Physical Characteristics:</u></b>		SW Property	761-CAROLE MADDOCKS
Superstructure Type	<b>C.M.P.A.</b>	Nearest intersection	FIVE MILE LINE RD. (C.R. #18)
Substructure Type	EARTH	Nearest intersection	GRAVEL RD. (C.R. #14)
Number of Spans	1	GPS Coordinates: X:	<b>1442238.87</b> Y: <b>1178920.14</b>
Max Clr. Span	8.17 feet	<b><u>Miscellaneous Characteristics:</u></b>	
Length	<b>8.17</b> feet	Traffic	3761
Width	80'-0"	Traffic date	1/1/12
Rise	5'-10"	Speed	<b>40</b> mph
Skew	17 degrees	Waterproof	NO
Number of Lanes	2	Plans Availability	NO
R.O.W. Width	66.00 feet	Maintenance 1	MONROE COUNTY
Road Orientation	E & W	Maintenance 2	N/A

<b><u>KLEM ROAD</u></b>		<b>Over <u>SHIPBUILDERS CREEK TRIBUTARY</u></b>	
<b><u>Identification:</u></b>		<b><u>Location:</u></b>	
S.I.N	<b>18-005-257</b>	Town	<b>WEBSTER</b>
B.I.N	CULVERT	Milepoint	2.57 miles E. OF BAY RD.
Year Built	1965	NE Property	1014-MR./MRS. BEARDSLEY
Last PM / Rehab	NA	NW Property	986-MR./MRS. MANN
Functional Location	T-BRDG-B0308	SE Property	1007-MR./MRS. SPIES
<b><u>Physical Characteristics:</u></b>		SW Property	969-MR./MRS. BARKER
Superstructure Type	<b>M.P.P.A.</b>	Nearest intersection	HARD RD. (T)
Substructure Type	EARTH	Nearest intersection	APPLEGROVE CIRCLE
Number of Spans	1	GPS Coordinates: X:	<b>1448096.70</b> Y: <b>1179190.14</b>
Max Clr. Span	9.50 feet	<b><u>Miscellaneous Characteristics:</u></b>	
Length	<b>9.50</b> feet	Traffic	5521
Width	133'-0"	Traffic date	1/1/12
Rise	6'-5"	Speed	<b>40</b> mph
Skew	51 degrees	Waterproof	NO
Number of Lanes	2	Plans Availability	NO
R.O.W. Width	66.00 feet	Maintenance 1	MONROE COUNTY
Road Orientation	E & W	Maintenance 2	N/A

<b><u>KLEM ROAD</u></b>		<b>Over <u>SHIPBUILDERS CREEK TRIBUTARY</u></b>	
<b><u>Identification:</u></b>		<b><u>Location:</u></b>	
S.I.N	<b>18-005-329</b>	Town	<b>WEBSTER</b>
B.I.N	CULVERT	Milepoint	3.29 miles E. OF BAY RD.
Year Built	1971	NE Property	N/A
Last PM / Rehab	NA	NW Property	N/A
Functional Location	T-BRDG-B0344	SE Property	N/A
<b><u>Physical Characteristics:</u></b>		SW Property	N/A
Superstructure Type	<b>M.P.P.A.</b>	Nearest intersection	WEBSTER RD. (S.R. #250)
Substructure Type	EARTH	Nearest intersection	HOLT RD. (C.R. #10)
Number of Spans	1	GPS Coordinates: X:	<b>1451855.63</b> Y: <b>1179270.67</b>
Max Clr. Span	9.50 feet	<b><u>Miscellaneous Characteristics:</u></b>	
Length	<b>9.50</b> feet	Traffic	4872
Width	136'-0"	Traffic date	1/1/12
Rise	6'-5"	Speed	<b>40</b> mph
Skew	42 degrees	Waterproof	NO
Number of Lanes	2	Plans Availability	NO
R.O.W. Width	66.00 feet	Maintenance 1	MONROE COUNTY
Road Orientation	E & W	Maintenance 2	N/A

# Monroe County Bridge and Culvert Inventory

<b><u>KLEM ROAD</u></b>		<b>Over <u>MILL CREEK TRIBUTARY</u></b>	
<b><u>Identification:</u></b>		<b><u>Location:</u></b>	
S.I.N	<b>18-005-395</b>	Town	<b>WEBSTER</b>
B.I.N	CULVERT	Milepoint	3.95 miles E. OF BAY RD.
Year Built	1971	NE Property	FIELD
Last PM / Rehab	NA	NW Property	FIELD
Functional Location	T-BRDG-B0345	SE Property	FIELD
<b><u>Physical Characteristics:</u></b>		SW Property	FIELD
Superstructure Type	<b>M.P.P.A.</b>	Nearest intersection	WEBSTER RD. (S.R. #250)
Substructure Type	EARTH	Nearest intersection	HOLT RD. (C.R. #10)
Number of Spans	1	GPS Coordinates: X:	<b>1455220.12</b> Y: <b>1179868.78</b>
Max Clr. Span	9.50 feet	<b><u>Miscellaneous Characteristics:</u></b>	
Length	<b>9.50</b> feet	Traffic	4872
Width	80'-0"	Traffic date	1/1/12
Rise	6'-5"	Speed	<b>40</b> mph
Skew	7 degrees	Waterproof	NO
Number of Lanes	2	Plans Availability	NO
R.O.W. Width	66.00 feet	Maintenance 1	MONROE COUNTY
Road Orientation	E & W	Maintenance 2	N/A

<b><u>KLEM ROAD</u></b>		<b>Over <u>MILL CREEK TRIBUTARY</u></b>	
<b><u>Identification:</u></b>		<b><u>Location:</u></b>	
S.I.N	<b>18-005-404</b>	Town	<b>WEBSTER</b>
B.I.N	CULVERT	Milepoint	4.04 miles E. OF BAY RD.
Year Built	2013	NE Property	N/A
Last PM / Rehab	NA	NW Property	N/A
Functional Location	T-BRDG-B0346	SE Property	N/A
<b><u>Physical Characteristics:</u></b>		SW Property	N/A
Superstructure Type	<b>C.M.P.A.</b>	Nearest intersection	WEBSTER RD. (S.R. #250)
Substructure Type	EARTH	Nearest intersection	HOLT RD. (C.R. #10)
Number of Spans	3	GPS Coordinates: X:	<b>1455657.46</b> Y: <b>1179899.47</b>
Max Clr. Span	5.75 feet	<b><u>Miscellaneous Characteristics:</u></b>	
Length	<b>27.84</b> feet	Traffic	4872
Width	102'-0"	Traffic date	1/1/12
Rise	4'-4"	Speed	<b>40</b> mph
Skew	17 degrees	Waterproof	NO
Number of Lanes	2	Plans Availability	YES
R.O.W. Width	66.00 feet	Maintenance 1	MONROE COUNTY
Road Orientation	E & W	Maintenance 2	N/A

<b><u>KREAG ROAD</u></b>		<b>Over <u>IRONDEQUOIT CREEK TRIBUTARY</u></b>	
<b><u>Identification:</u></b>		<b><u>Location:</u></b>	
S.I.N	<b>13-027-012</b>	Town	<b>PERINTON</b>
B.I.N	CULVERT	Milepoint	0.12 miles E. OF ROUTE 96
Year Built	1977	NE Property	643
Last PM / Rehab	NA	NW Property	651-MR. OSTERTAG
Functional Location	T-BRDG-B0240	SE Property	640-KREAG RD ASSOC.
<b><u>Physical Characteristics:</u></b>		SW Property	656
Superstructure Type	<b>M.P.P.A.</b>	Nearest intersection	PITTSFORD-PALMYRA RD (SR #31)
Substructure Type	EARTH	Nearest intersection	PITTSFORD-VICTOR RD. (SR #96)
Number of Spans	1	GPS Coordinates: X:	<b>1444851.74</b> Y: <b>1117307.16</b>
Max Clr. Span	8.17 feet	<b><u>Miscellaneous Characteristics:</u></b>	
Length	<b>8.17</b> feet	Traffic	8111
Width	74'-0"	Traffic date	1/1/15
Rise	5'-9"	Speed	<b>35</b> mph
Skew	0 degrees	Waterproof	NO
Number of Lanes	2	Plans Availability	YES
R.O.W. Width	49.50 feet	Maintenance 1	MONROE COUNTY
Road Orientation	N & S	Maintenance 2	N/A

# Monroe County Bridge and Culvert Inventory

<b><u>LAKE ROAD</u></b>		<b>Over <u>SHIPBUILDERS CREEK ('08)</u></b>	
<b><u>Identification:</u></b>		<b><u>Location:</u></b>	
S.I.N	<b>18-001-203</b>	Town	<b>WEBSTER</b>
B.I.N	CULVERT	Milepoint	2.03 miles E. OF I.B.O.B.
Year Built	1800	NE Property	N/A
Last PM / Rehab	NA	NW Property	N/A
Functional Location	T-BRDG-B0460	SE Property	581
<b><u>Physical Characteristics:</u></b>		SW Property	575
Superstructure Type	<b>ARCH, CONCRETE</b>	Nearest intersection	BAY RD. (C.R. #16)
Substructure Type	FOOTING, CONCRETE REINFORCED	Nearest intersection	BAKER RD. (T)
Number of Spans	1	GPS Coordinates: X:	<b>1437070.02</b> Y: <b>1185325.50</b>
Max Clr. Span	9.25 feet	<b><u>Miscellaneous Characteristics:</u></b>	
Length	<b>14.00</b> feet	Traffic	1421
Width	28'-4"	Traffic date	1/1/13
Rise	11'-8"	Speed	<b>35</b> mph
Skew	0 degrees	Waterproof	NO
Number of Lanes	2	Plans Availability	NO
R.O.W. Width	66.00 feet	Maintenance 1	MONROE COUNTY
Road Orientation	E & W	Maintenance 2	N/A

<b><u>LAKE ROAD</u></b>		<b>Over <u>WEBSTER WATERSHED TRIB. ('08)</u></b>	
<b><u>Identification:</u></b>		<b><u>Location:</u></b>	
S.I.N	<b>18-001-310</b>	Town	<b>WEBSTER</b>
B.I.N	CULVERT	Milepoint	3.10 miles E. OF I.B.O.B.
Year Built	1800	NE Property	N/A
Last PM / Rehab	NA	NW Property	N/A
Functional Location	T-BRDG-B0495	SE Property	N/A
<b><u>Physical Characteristics:</u></b>		SW Property	N/A
Superstructure Type	<b>BOX, 3 SIDED R.C.</b>	Nearest intersection	BAKER RD. (T)
Substructure Type	EARTH	Nearest intersection	PELLETT RD. (T)
Number of Spans	1	GPS Coordinates: X:	<b>1442291.54</b> Y: <b>1186859.49</b>
Max Clr. Span	0.00 feet	<b><u>Miscellaneous Characteristics:</u></b>	
Length	<b>5.00</b> feet	Traffic	1421
Width	51'	Traffic date	1/1/13
Rise	1'-0"	Speed	<b>35</b> mph
Skew	0 degrees	Waterproof	NO
Number of Lanes	2	Plans Availability	NO
R.O.W. Width	66.00 feet	Maintenance 1	MONROE COUNTY
Road Orientation	E & W	Maintenance 2	N/A

<b><u>LAKE ROAD</u></b>		<b>Over <u>WEBSTER WATERSHED TRIB. ('08)</u></b>	
<b><u>Identification:</u></b>		<b><u>Location:</u></b>	
S.I.N	<b>18-001-315</b>	Town	<b>WEBSTER</b>
B.I.N	CULVERT	Milepoint	3.15 miles E. OF I.B.O.B.
Year Built	1800	NE Property	N/A
Last PM / Rehab	NA	NW Property	N/A
Functional Location	T-BRDG-B0479	SE Property	N/A
<b><u>Physical Characteristics:</u></b>		SW Property	N/A
Superstructure Type	<b>PIPE, REINF. CONCRETE</b>	Nearest intersection	BAKER RD. (T)
Substructure Type	EARTH	Nearest intersection	PELLETT RD. (T)
Number of Spans	1	GPS Coordinates: X:	<b>1442450.51</b> Y: <b>1187023.91</b>
Max Clr. Span	1.50 feet	<b><u>Miscellaneous Characteristics:</u></b>	
Length	<b>6.00</b> feet	Traffic	1421
Width	51'	Traffic date	1/1/13
Rise	1'-0"	Speed	<b>35</b> mph
Skew	0 degrees	Waterproof	NO
Number of Lanes	2	Plans Availability	NO
R.O.W. Width	66.00 feet	Maintenance 1	MONROE COUNTY
Road Orientation	E & W	Maintenance 2	MC

# Monroe County Bridge and Culvert Inventory

<b><u>LAKE ROAD</u></b>		<b>Over <u>WEBSTER WATERSHED TRIB. ('08)</u></b>	
<b><u>Identification:</u></b>		<b><u>Location:</u></b>	
S.I.N	<b>18-001-321</b>	Town	<b>WEBSTER</b>
B.I.N	CULVERT	Milepoint	3.21 miles E. OF I.B.O.B.
Year Built	1800	NE Property	N/A
Last PM / Rehab	NA	NW Property	N/A
Functional Location	T-BRDG-B0480	SE Property	N/A
<b><u>Physical Characteristics:</u></b>		SW Property	N/A
Superstructure Type	<b>BOX, 3 SIDED R.C.</b>	Nearest intersection	BAKER RD. (T)
Substructure Type	EARTH	Nearest intersection	PELETT RD. (T)
Number of Spans	1	GPS Coordinates: X:	<b>1442715.17</b> Y: <b>1187216.71</b>
Max Clr. Span	1.00 feet	<b><u>Miscellaneous Characteristics:</u></b>	
Length	<b>4.00</b> feet	Traffic	1421
Width	51'	Traffic date	1/1/13
Rise	1'-0"	Speed	<b>35</b> mph
Skew	0 degrees	Waterproof	NO
Number of Lanes	2	Plans Availability	NO
R.O.W. Width	66.00 feet	Maintenance 1	MONROE COUNTY
Road Orientation	E & W	Maintenance 2	N/A

<b><u>LAKE ROAD</u></b>		<b>Over <u>WEBSTER WATERSHED TRIB. ('08)</u></b>	
<b><u>Identification:</u></b>		<b><u>Location:</u></b>	
S.I.N	<b>18-001-324</b>	Town	<b>WEBSTER</b>
B.I.N	CULVERT	Milepoint	3.24 miles E. OF I.B.O.B.
Year Built	1800	NE Property	808
Last PM / Rehab	NA	NW Property	800
Functional Location	T-BRDG-B0481	SE Property	APPLE TREES
<b><u>Physical Characteristics:</u></b>		SW Property	PARK
Superstructure Type	<b>PIPE, REINF. CONCRETE</b>	Nearest intersection	BAKER RD. (T)
Substructure Type	EARTH	Nearest intersection	PELETT RD. (T)
Number of Spans	1	GPS Coordinates: X:	<b>1442823.92</b> Y: <b>1187292.46</b>
Max Clr. Span	1.50 feet	<b><u>Miscellaneous Characteristics:</u></b>	
Length	<b>1.50</b> feet	Traffic	1421
Width	65'	Traffic date	1/1/13
Rise	1'-6"	Speed	<b>35</b> mph
Skew	0 degrees	Waterproof	NO
Number of Lanes	2	Plans Availability	NO
R.O.W. Width	33.00 feet	Maintenance 1	MONROE COUNTY
Road Orientation	E & W	Maintenance 2	N/A

<b><u>LAKE ROAD</u></b>		<b>Over <u>WEBSTER WATERSHED TRIB. ('08)</u></b>	
<b><u>Identification:</u></b>		<b><u>Location:</u></b>	
S.I.N	<b>18-001-360</b>	Town	<b>WEBSTER</b>
B.I.N	CULVERT	Milepoint	3.60 miles E. OF I.B.O.B.
Year Built	2019	NE Property	884
Last PM / Rehab	NA	NW Property	880
Functional Location	T-BRDG-B0482	SE Property	PARK
<b><u>Physical Characteristics:</u></b>		SW Property	867
Superstructure Type	<b>PIPE, HIGH DENSITY PE</b>	Nearest intersection	PELETT RD. (T)
Substructure Type	EARTH	Nearest intersection	WHITING RD. (C.R. #12)
Number of Spans	1	GPS Coordinates: X:	<b>1444520.72</b> Y: <b>1188201.85</b>
Max Clr. Span	3.50 feet	<b><u>Miscellaneous Characteristics:</u></b>	
Length	<b>8.00</b> feet	Traffic	2270
Width	87'-0"	Traffic date	1/1/05
Rise	4'-0"	Speed	<b>35</b> mph
Skew	35 degrees	Waterproof	NO
Number of Lanes	2	Plans Availability	YES
R.O.W. Width	66.00 feet	Maintenance 1	MONROE COUNTY
Road Orientation	E & W	Maintenance 2	N/A

# Monroe County Bridge and Culvert Inventory

<b><u>LAKE ROAD</u></b>		<b>Over <u>MILL CREEK TRIB. ('08)</u></b>	
<b><u>Identification:</u></b>		<b><u>Location:</u></b>	
S.I.N	<b>18-001-387</b>	Town	<b>WEBSTER</b>
B.I.N	CULVERT	Milepoint	3.87 miles E. OF I.B.O.B.
Year Built	1800	NE Property	926
Last PM / Rehab	NA	NW Property	924
Functional Location	T-BRDG-B0483	SE Property	PARK
<b><u>Physical Characteristics:</u></b>		SW Property	915
Superstructure Type	<b>PIPE, REINF. CONCRETE</b>	Nearest intersection	WHITING RD. (C.R #12)
Substructure Type	EARTH	Nearest intersection	HOLT RD. (C.R. #10)
Number of Spans	1	GPS Coordinates: X:	<b>1445938.51</b> Y: <b>1188603.09</b>
Max Clr. Span	2.00 feet	<b><u>Miscellaneous Characteristics:</u></b>	
Length	<b>2.00</b> feet	Traffic	2270
Width	73'	Traffic date	1/1/05
Rise	2'-0"	Speed	<b>35</b> mph
Skew	0 degrees	Waterproof	NO
Number of Lanes	2	Plans Availability	NO
R.O.W. Width	66.00 feet	Maintenance 1	MONROE COUNTY
Road Orientation	E & W	Maintenance 2	N/A

<b><u>LAKE ROAD</u></b>		<b>Over <u>WEBSTER WATERSHED TRIB. ('08)</u></b>	
<b><u>Identification:</u></b>		<b><u>Location:</u></b>	
S.I.N	<b>18-001-403</b>	Town	<b>WEBSTER</b>
B.I.N	CULVERT	Milepoint	4.03 miles E. OF I.B.O.B.
Year Built	2019	NE Property	944
Last PM / Rehab	NA	NW Property	940
Functional Location	T-BRDG-B0484	SE Property	PARK
<b><u>Physical Characteristics:</u></b>		SW Property	PARK
Superstructure Type	<b>PIPE, HIGH DENSITY PE</b>	Nearest intersection	WHITING RD. (C.R #12)
Substructure Type	EARTH	Nearest intersection	HOLT RD. (C.R. #10)
Number of Spans	1	GPS Coordinates: X:	<b>1446659.13</b> Y: <b>1188849.47</b>
Max Clr. Span	4.00 feet	<b><u>Miscellaneous Characteristics:</u></b>	
Length	<b>4.00</b> feet	Traffic	1487
Width	68'-0"	Traffic date	1/1/13
Rise	4'-0"	Speed	<b>35</b> mph
Skew	6 degrees	Waterproof	NO
Number of Lanes	2	Plans Availability	YES
R.O.W. Width	66.00 feet	Maintenance 1	MONROE COUNTY
Road Orientation	E & W	Maintenance 2	MC

<b><u>LAKE ROAD</u></b>		<b>Over <u>WEBSTER WATERSHED TRIB. ('08)</u></b>	
<b><u>Identification:</u></b>		<b><u>Location:</u></b>	
S.I.N	<b>18-001-434</b>	Town	<b>WEBSTER</b>
B.I.N	CULVERT	Milepoint	4.34 miles E. OF I.B.O.B.
Year Built	1800	NE Property	1030
Last PM / Rehab	2019	NW Property	PARK-KANATOTA LODGE A&B
Functional Location	T-BRDG-B0485	SE Property	1027
<b><u>Physical Characteristics:</u></b>		SW Property	PARK
Superstructure Type	<b>PIPE, REINF. CONCRETE</b>	Nearest intersection	WHITING RD. (C.R #12)
Substructure Type	EARTH	Nearest intersection	HOLT RD. (C.R. #10)
Number of Spans	1	GPS Coordinates: X:	<b>1448235.65</b> Y: <b>1189367.07</b>
Max Clr. Span	1.50 feet	<b><u>Miscellaneous Characteristics:</u></b>	
Length	<b>1.50</b> feet	Traffic	1487
Width	82'-0"	Traffic date	1/1/13
Rise	2'-6"	Speed	<b>35</b> mph
Skew	0 degrees	Waterproof	NO
Number of Lanes	2	Plans Availability	YES
R.O.W. Width	66.00 feet	Maintenance 1	MONROE COUNTY
Road Orientation	E & W	Maintenance 2	N/A

# Monroe County Bridge and Culvert Inventory

<b><u>LAKE ROAD</u></b>		<b>Over <u>WEBSTER WATERSHED TRIB. ('08)</u></b>	
<b><u>Identification:</u></b>		<b><u>Location:</u></b>	
S.I.N	<b>18-001-453</b>	Town	<b>WEBSTER</b>
B.I.N	CULVERT	Milepoint	4.53 miles E. OF I.B.O.B.
Year Built	1800	NE Property	1060
Last PM / Rehab	NA	NW Property	1042
Functional Location	T-BRDG-B0496	SE Property	PARK-RIDGE HILL
<b><u>Physical Characteristics:</u></b>		SW Property	1041
Superstructure Type	<b>PIPE, REINF. CONCRETE</b>	Nearest intersection	WHITING RD. (C.R #12)
Substructure Type	EARTH	Nearest intersection	HOLT RD. (C.R. #10)
Number of Spans	1	GPS Coordinates: X:	<b>1449172.12</b> Y: <b>1189609.92</b>
Max Clr. Span	18.00 feet	<b><u>Miscellaneous Characteristics:</u></b>	
Length	<b>18.00</b> feet	Traffic	1487
Width	1'-6"	Traffic date	1/1/13
Rise	1'-6"	Speed	<b>35</b> mph
Skew	0 degrees	Waterproof	NO
Number of Lanes	2	Plans Availability	NO
R.O.W. Width	66.00 feet	Maintenance 1	MONROE COUNTY
Road Orientation	E & W	Maintenance 2	N/A

<b><u>LAKE ROAD</u></b>		<b>Over <u>FOUR MILE CREEK TRIB. ('08)</u></b>	
<b><u>Identification:</u></b>		<b><u>Location:</u></b>	
S.I.N	<b>18-001-467</b>	Town	<b>WEBSTER</b>
B.I.N	1095700	Milepoint	4.67 miles E. OF I.B.O.B.
Year Built	1970	NE Property	N/A
Last PM / Rehab	2019	NW Property	N/A
Functional Location	T-BRDG-B0466	SE Property	N/A
<b><u>Physical Characteristics:</u></b>		SW Property	N/A
Superstructure Type	<b>BEAM, PRESTRESSED BOX</b>	Nearest intersection	WHITING RD. (C.R #12)
Substructure Type	FOOTING, CONCRETE REINFORCED	Nearest intersection	HOLT RD. (C.R. #10)
Number of Spans	1	GPS Coordinates: X:	<b>1449937.92</b> Y: <b>1189754.95</b>
Max Clr. Span	39.00 feet	<b><u>Miscellaneous Characteristics:</u></b>	
Length	<b>47.83</b> feet	Traffic	1487
Width	40'-8"	Traffic date	1/1/13
Rise	13'-0"	Speed	<b>35</b> mph
Skew	0 degrees	Waterproof	YES
Number of Lanes	2	Plans Availability	NO
R.O.W. Width	66.00 feet	Maintenance 1	MONROE COUNTY
Road Orientation	E & W	Maintenance 2	N/A

<b><u>LAKE ROAD</u></b>		<b>Over <u>FOUR MILE CREEK</u></b>	
<b><u>Identification:</u></b>		<b><u>Location:</u></b>	
S.I.N	<b>18-001-638</b>	Town	<b>WEBSTER</b>
B.I.N	3361620	Milepoint	6.38 miles E. OF I.B.O.B.
Year Built	2004	NE Property	1432-MR./MRS. D'ANGELO
Last PM / Rehab	NA	NW Property	1420-MR. GALKA
Functional Location	T-BRDG-B0332	SE Property	1447-MR. HEDDEN
<b><u>Physical Characteristics:</u></b>		SW Property	N/A
Superstructure Type	<b>ARCH, CONCRETE</b>	Nearest intersection	SALT RD. (C.R. #6)
Substructure Type	UNKNOWN	Nearest intersection	PHILLIPS RD. (C.R. #8)
Number of Spans	1	GPS Coordinates: X:	<b>1458584.62</b> Y: <b>1192075.20</b>
Max Clr. Span	20.00 feet	<b><u>Miscellaneous Characteristics:</u></b>	
Length	<b>42.00</b> feet	Traffic	1669
Width	87'-7"	Traffic date	1/1/13
Rise	10'-0"	Speed	<b>40</b> mph
Skew	0 degrees	Waterproof	NO
Number of Lanes	2	Plans Availability	YES
R.O.W. Width	66.00 feet	Maintenance 1	MONROE COUNTY
Road Orientation	E & W	Maintenance 2	N/A



# Monroe County Bridge and Culvert Inventory

<b><u>LAKE ROAD WEST FORK</u></b>		<b>Over <u>SANDY CREEK TRIB. ('08)</u></b>	
<b><u>Identification:</u></b>		<b><u>Location:</u></b>	
S.I.N	<b>06-234-003</b>	Town	<b>HAMLIN</b>
B.I.N	CULVERT	Milepoint	0.03 miles N. OF LAKE RD.
Year Built	1800	NE Property	CAR WASH
Last PM / Rehab	NA	NW Property	1475
Functional Location	T-BRDG-B0521	SE Property	N/A
<b><u>Physical Characteristics:</u></b>		SW Property	N/A
Superstructure Type	<b>PIPE, REINF. CONCRETE</b>	Nearest intersection	LAKE RD. (S.R. #19)
Substructure Type	EARTH	Nearest intersection	BRICK SCHOOL HOUSE (CR #203)
Number of Spans	1	GPS Coordinates: X:	<b>1324450.67</b> Y: <b>1205894.47</b>
Max Clr. Span	2.00 feet	<b><u>Miscellaneous Characteristics:</u></b>	
Length	<b>2.00</b> feet	Traffic	1651
Width	46'-6"	Traffic date	1/1/05
Rise	2'-0"	Speed	<b>40</b> mph
Skew	0 degrees	Waterproof	NO
Number of Lanes	2	Plans Availability	NO
R.O.W. Width	49.50 feet	Maintenance 1	MONROE COUNTY
Road Orientation	N & S	Maintenance 2	N/A

<b><u>LAKE ROAD WEST FORK</u></b>		<b>Over <u>SANDY CREEK</u></b>	
<b><u>Identification:</u></b>		<b><u>Location:</u></b>	
S.I.N	<b>06-234-198</b>	Town	<b>HAMLIN</b>
B.I.N	3317630	Milepoint	1.98 miles N. OF LAKE RD.
Year Built	1941	NE Property	N/A
Last PM / Rehab	NA	NW Property	N/A
Functional Location	T-BRDG-B0145	SE Property	N/A
<b><u>Physical Characteristics:</u></b>		SW Property	N/A
Superstructure Type	<b>TRUSS, PONY</b>	Nearest intersection	PRIEM RD. (T)
Substructure Type	CONCRETE, REINFORCED	Nearest intersection	CHURCH RD. (S.R. #360)
Number of Spans	1	GPS Coordinates: X:	<b>1322682.08</b> Y: <b>1215952.86</b>
Max Clr. Span	92.00 feet	<b><u>Miscellaneous Characteristics:</u></b>	
Length	<b>92.00</b> feet	Traffic	316
Width	26'-8"	Traffic date	1/1/09
Rise	10'-4"	Speed	<b>55</b> mph
Skew	30 degrees	Waterproof	NO
Number of Lanes	2	Plans Availability	YES
R.O.W. Width	49.50 feet	Maintenance 1	MONROE COUNTY
Road Orientation	N & S	Maintenance 2	N/A

<b><u>LAKESHORE BOULEVARD</u></b>		<b>Over <u>SHERRY POND OUTLET</u></b>	
<b><u>Identification:</u></b>		<b><u>Location:</u></b>	
S.I.N	<b>08-097-139</b>	Town	<b>IRONDEQUOIT</b>
B.I.N	CULVERT	Milepoint	1.39 miles E. OF ST. PAUL BLVD
Year Built	1800	NE Property	N/A
Last PM / Rehab	2016	NW Property	N/A
Functional Location	T-BRDG-B0529	SE Property	DURAND EASTMAN PARK
<b><u>Physical Characteristics:</u></b>		SW Property	DURAND EASTMAN PARK
Superstructure Type	<b>N/A</b>	Nearest intersection	CAMP EASTMAN WAY
Substructure Type	EARTH	Nearest intersection	KINAP HIGHWAY
Number of Spans	1	GPS Coordinates: X:	<b>144109</b> Y: <b>342983</b>
Max Clr. Span	5.30 feet	<b><u>Miscellaneous Characteristics:</u></b>	
Length	<b>5.80</b> feet	Traffic	7300
Width	83'-0"	Traffic date	7/1/10
Rise	5'-3"	Speed	<b>0</b> mph
Skew	25 degrees	Waterproof	NO
Number of Lanes	2	Plans Availability	YES
R.O.W. Width	75.00 feet	Maintenance 1	MONROE COUNTY
Road Orientation	E & W	Maintenance 2	N/A

# Monroe County Bridge and Culvert Inventory

<b><u>LATONA ROAD</u></b>		<b>Over <u>PADDY HILL CREEK</u></b>	
<b><u>Identification:</u></b>		<b><u>Location:</u></b>	
S.I.N	<b>05-152-040</b>	Town	<b>GREECE</b>
B.I.N	CULVERT	Milepoint	0.40 miles N. OF RIDGEWAY AVE.
Year Built	1968	NE Property	KODAK PARK
Last PM / Rehab	NA	NW Property	N/A
Functional Location	T-BRDG-B0003	SE Property	N/A
<b><u>Physical Characteristics:</u></b>		SW Property	N/A
Superstructure Type	<b>BOX, 3 SIDED R.C.</b>	Nearest intersection	RIDGEWAY AVE. (C.R. #111)
Substructure Type	FOOTING, CONCRETE REINFORCED	Nearest intersection	RIDGE RD. (S.R. #104)
Number of Spans	1	GPS Coordinates: X:	<b>1389099.01</b> Y: <b>1166367.03</b>
Max Clr. Span	8.00 feet	<b><u>Miscellaneous Characteristics:</u></b>	
Length	<b>8.00</b> feet	Traffic	7900
Width	148'-6"	Traffic date	1/1/10
Rise	2'-4"	Speed	<b>35</b> mph
Skew	0 degrees	Waterproof	NO
Number of Lanes	3	Plans Availability	NO
R.O.W. Width	99.00 feet	Maintenance 1	MONROE COUNTY
Road Orientation	N & S	Maintenance 2	N/A

<b><u>LATONA ROAD</u></b>		<b>Over <u>PADDY HILL CREEK</u></b>	
<b><u>Identification:</u></b>		<b><u>Location:</u></b>	
S.I.N	<b>05-152-049</b>	Town	<b>GREECE</b>
B.I.N	CULVERT	Milepoint	0.49 miles N. OF RIDGEWAY AVE.
Year Built	1968	NE Property	180-DAVID FLOOD
Last PM / Rehab	NA	NW Property	145-MR./MRS. SLYKE
Functional Location	T-BRDG-B0004	SE Property	ROUTE 390
<b><u>Physical Characteristics:</u></b>		SW Property	ROUTE 390
Superstructure Type	<b>BOX, 3 SIDED R.C.</b>	Nearest intersection	RIDGEWAY AVE. (C.R. #111)
Substructure Type	CONCRETE	Nearest intersection	RIDGE RD. (S.R. #104)
Number of Spans	1	GPS Coordinates: X:	<b>1389111.12</b> Y: <b>1166864.26</b>
Max Clr. Span	8.00 feet	<b><u>Miscellaneous Characteristics:</u></b>	
Length	<b>8.00</b> feet	Traffic	7900
Width	148'-6"	Traffic date	1/1/10
Rise	3'-8"	Speed	<b>35</b> mph
Skew	53 degrees	Waterproof	NO
Number of Lanes	3	Plans Availability	NO
R.O.W. Width	99.00 feet	Maintenance 1	MONROE COUNTY
Road Orientation	N & S	Maintenance 2	N/A

<b><u>LAWRENCE ROAD</u></b>		<b>Over <u>MORMAN CREEK</u></b>	
<b><u>Identification:</u></b>		<b><u>Location:</u></b>	
S.I.N	<b>03-215-046</b>	Town	<b>CLARKSON</b>
B.I.N	CULVERT	Milepoint	0.46 miles E. OF LAKE RD.
Year Built	1934	NE Property	1560-MR./MRS. TROENDLE
Last PM / Rehab	NA	NW Property	1622-MRS. MERINO
Functional Location	T-BRDG-B0068	SE Property	N/A
<b><u>Physical Characteristics:</u></b>		SW Property	N/A
Superstructure Type	<b>BOX, 3 SIDED R.C.</b>	Nearest intersection	SWEDEN WALKER RD. (S.R. #260)
Substructure Type	FOOTING, CONCRETE REINFORCED	Nearest intersection	LAKE RD. (S.R. #19)
Number of Spans	1	GPS Coordinates: X:	<b>1327018.19</b> Y: <b>1194842.07</b>
Max Clr. Span	15.50 feet	<b><u>Miscellaneous Characteristics:</u></b>	
Length	<b>15.50</b> feet	Traffic	440
Width	33'-0"	Traffic date	1/1/13
Rise	6'-4"	Speed	<b>55</b> mph
Skew	45 degrees	Waterproof	YES
Number of Lanes	2	Plans Availability	NO
R.O.W. Width	66.00 feet	Maintenance 1	MONROE COUNTY
Road Orientation	E & W	Maintenance 2	N/A

# Monroe County Bridge and Culvert Inventory

<b><u>LAWRENCE ROAD</u></b>		<b>Over <u>MORMAN CREEK</u></b>	
<b><u>Identification:</u></b>		<b><u>Location:</u></b>	
S.I.N	<b>03-215-067</b>	Town	<b>CLARKSON</b>
B.I.N	3316990	Milepoint	0.67 miles E. OF LAKE RD.
Year Built	2007	NE Property	1472-MR./MRS. REED
Last PM / Rehab	NA	NW Property	1514-MR./MRS. MANNIX
Functional Location	T-BRDG-B0008	SE Property	N/A
<b><u>Physical Characteristics:</u></b>		SW Property	N/A
Superstructure Type	<b>BOX, 3 SIDED P.C.</b>	Nearest intersection	SWEDEN WALKER RD. (S.R. #260)
Substructure Type	CONCRETE, REINFORCED	Nearest intersection	LAKE RD. (S.R. #19)
Number of Spans	1	GPS Coordinates: X:	<b>1328191.14</b> Y: <b>1194842.22</b>
Max Clr. Span	30.00 feet	<b><u>Miscellaneous Characteristics:</u></b>	
Length	<b>30.00</b> feet	Traffic	440
Width	24'-1"	Traffic date	1/1/13
Rise	6'-8"	Speed	<b>55</b> mph
Skew	0 degrees	Waterproof	NO
Number of Lanes	2	Plans Availability	NO
R.O.W. Width	66.00 feet	Maintenance 1	MONROE COUNTY
Road Orientation	E & W	Maintenance 2	N/A

<b><u>LAWRENCE ROAD</u></b>		<b>Over <u>MOORMAN CREEK TRIBUTARY</u></b>	
<b><u>Identification:</u></b>		<b><u>Location:</u></b>	
S.I.N	<b>03-215-157</b>	Town	<b>CLARKSON</b>
B.I.N	CULVERT	Milepoint	1.57 miles E. OF LAKE RD.
Year Built	2019	NE Property	1084-MR./MRS. HOOMANS
Last PM / Rehab	NA	NW Property	N/A
Functional Location	T-BRDG-B0009	SE Property	1115-MR. GAULDIN
<b><u>Physical Characteristics:</u></b>		SW Property	1147-MR./MRS. LUGERT
Superstructure Type	<b>PIPE, REINF. CONCRETE</b>	Nearest intersection	SWEDEN WALKER RD. (S.R. #260)
Substructure Type	EARTH	Nearest intersection	LAKE RD. (S.R. #19)
Number of Spans	2	GPS Coordinates: X:	<b>1332930.92</b> Y: <b>1194865.87</b>
Max Clr. Span	5.00 feet	<b><u>Miscellaneous Characteristics:</u></b>	
Length	<b>16.27</b> feet	Traffic	440
Width	64'-0"	Traffic date	1/1/13
Rise	3'-2"	Speed	<b>55</b> mph
Skew	37 degrees	Waterproof	NO
Number of Lanes	2	Plans Availability	YES
R.O.W. Width	66.00 feet	Maintenance 1	MONROE COUNTY
Road Orientation	E & W	Maintenance 2	N/A

<b><u>LAWRENCE ROAD</u></b>		<b>Over <u>BROCKPORT CREEK</u></b>	
<b><u>Identification:</u></b>		<b><u>Location:</u></b>	
S.I.N	<b>03-215-248</b>	Town	<b>CLARKSON</b>
B.I.N	3317000	Milepoint	2.48 miles E. OF LAKE RD.
Year Built	2011	NE Property	N/A
Last PM / Rehab	NA	NW Property	804-MR./MRS. CHATTIN
Functional Location	T-BRDG-B0010	SE Property	N/A
<b><u>Physical Characteristics:</u></b>		SW Property	795-MR. SITTERLY
Superstructure Type	<b>BOX, 3 SIDED R.C.</b>	Nearest intersection	SWEDEN WALKER RD. (S.R. #260)
Substructure Type	CONCRETE, REINFORCED	Nearest intersection	LAKE RD. (S.R. #19)
Number of Spans	1	GPS Coordinates: X:	<b>1337713.66</b> Y: <b>1194821.87</b>
Max Clr. Span	36.00 feet	<b><u>Miscellaneous Characteristics:</u></b>	
Length	<b>38.00</b> feet	Traffic	440
Width	40'-0"	Traffic date	1/1/13
Rise	8'-3.6"	Speed	<b>55</b> mph
Skew	0 degrees	Waterproof	YES
Number of Lanes	2	Plans Availability	YES
R.O.W. Width	66.00 feet	Maintenance 1	MONROE COUNTY
Road Orientation	E & W	Maintenance 2	N/A

# Monroe County Bridge and Culvert Inventory

## LAWRENCE ROAD

## Over OTIS CREEK

### Identification:

S.I.N **03-215-358**  
 B.I.N 3317010  
 Year Built 2007  
 Last PM / Rehab NA  
 Functional Location T-BRDG-B0430

### Physical Characteristics:

Superstructure Type **BOX, 3 SIDED P.C.**  
 Substructure Type CONCRETE, REINFORCED  
 Number of Spans 1  
 Max Clr. Span 23.00 feet  
 Length **23.00** feet  
 Width 36'-9"  
 Rise 9'-2.6"  
 Skew 15 degrees  
 Number of Lanes 2  
 R.O.W. Width 66.00 feet  
 Road Orientation E & W

### Location:

Town **CLARKSON**  
 Milepoint 3.58 miles E. OF LAKE RD.  
 NE Property 252-MR./MRS. BEEHLER  
 NW Property 288-MR.KOBRYN  
 SE Property 281-MR./MRS. PFUND  
 SW Property N/A  
 Nearest intersection CLARKSON-PARMA TL RD (CR #254)  
 Nearest intersection SWEDEN WALKER RD. (S.R. #260)  
 GPS Coordinates: X: **1343609.47** Y: **1194861.39**

### Miscellaneous Characteristics:

Traffic 317  
 Traffic date 1/1/14  
 Speed **55** mph  
 Waterproof YES  
 Plans Availability NO  
 Maintenance 1 MONROE COUNTY  
 Maintenance 2 N/A

## LAWTON ROAD

## Over MOORMAN CREEK

### Identification:

S.I.N **03-217-037**  
 B.I.N 3317030  
 Year Built 2008  
 Last PM / Rehab NA  
 Functional Location T-BRDG-B0011

### Physical Characteristics:

Superstructure Type **BOX, 3 SIDED P.C.**  
 Substructure Type CONCRETE, REINFORCED  
 Number of Spans 2  
 Max Clr. Span 40.00 feet  
 Length **43.30** feet  
 Width 36'-9"  
 Rise 8'-5"  
 Skew 30 degrees  
 Number of Lanes 2  
 R.O.W. Width 49.50 feet  
 Road Orientation E & W

### Location:

Town **CLARKSON**  
 Milepoint 0.37 miles E. OF LAKE RD.  
 NE Property HALL  
 NW Property HALL  
 SE Property HARTZMEYER  
 SW Property HARTZMEYER  
 Nearest intersection SWEDEN WALKER RD. (S.R. #260)  
 Nearest intersection LAKE RD. (S.R. #19)  
 GPS Coordinates: X: **1326418.12** Y: **1189532.46**

### Miscellaneous Characteristics:

Traffic 379  
 Traffic date 1/1/14  
 Speed **55** mph  
 Waterproof YES  
 Plans Availability YES  
 Maintenance 1 MONROE COUNTY  
 Maintenance 2 N/A

## LAWTON ROAD

## Over BROCKPORT CREEK

### Identification:

S.I.N **03-217-137**  
 B.I.N CULVERT  
 Year Built 1990  
 Last PM / Rehab NA  
 Functional Location T-BRDG-B0012

### Physical Characteristics:

Superstructure Type **C.M.P.A.**  
 Substructure Type FOOTING, CONCRETE REINFORCED  
 Number of Spans 1  
 Max Clr. Span 19.70 feet  
 Length **19.70** feet  
 Width 48'-6"  
 Rise 8'-3"  
 Skew 0 degrees  
 Number of Lanes 2  
 R.O.W. Width 49.50 feet  
 Road Orientation E & W

### Location:

Town **CLARKSON**  
 Milepoint 1.37 miles E. OF LAKE RD.  
 NE Property N/A  
 NW Property 380-MR./MRS. WOLFF  
 SE Property 373-MR./MRS. WEED  
 SW Property 383-MR. DAY  
 Nearest intersection SWEDEN WALKER RD. (S.R. #260)  
 Nearest intersection LAKE RD. (S.R. #19)  
 GPS Coordinates: X: **1331851.20** Y: **1189525.75**

### Miscellaneous Characteristics:

Traffic 379  
 Traffic date 1/1/14  
 Speed **55** mph  
 Waterproof NO  
 Plans Availability YES  
 Maintenance 1 MONROE COUNTY  
 Maintenance 2 N/A

# Monroe County Bridge and Culvert Inventory

<b><u>LEE ROAD</u></b>		<b>Over <u>ERIE CANAL</u></b>	
<b><u>Identification:</u></b>		<b><u>Location:</u></b>	
S.I.N	<b>04-154-052</b>	Town	<b>GATES</b>
B.I.N	4443110	Milepoint	0.52 miles N. OF LYELL AVE.
Year Built	1981	NE Property	N/A
Last PM / Rehab	NA	NW Property	N/A
Functional Location	T-BRDG-B0184	SE Property	N/A
<b><u>Physical Characteristics:</u></b>		SW Property	N/A
Superstructure Type	<b>BEAM, STEEL/COMP</b>	Nearest intersection	EMERSON ST. (T)
Substructure Type	CONCRETE, REINFORCED	Nearest intersection	TROLLEY BOULEVARD (C.R. #115)
Number of Spans	1	GPS Coordinates: X:	<b>1389111.41</b> Y: <b>1157014.20</b>
Max Clr. Span	214.00 feet	<b><u>Miscellaneous Characteristics:</u></b>	
Length	<b>214.00</b> feet	Traffic	4500
Width	50'-0"	Traffic date	1/1/10
Rise	30'-0"	Speed	<b>35</b> mph
Skew	0 degrees	Waterproof	NO
Number of Lanes	4	Plans Availability	NO
R.O.W. Width	49.50 feet	Maintenance 1	NEW YORK STATE
Road Orientation	N & S	Maintenance 2	MC

<b><u>LEHIGH STATION ROAD</u></b>		<b>Over <u>RED CREEK TRIBUTARY WEST BRANC</u></b>	
<b><u>Identification:</u></b>		<b><u>Location:</u></b>	
S.I.N	<b>07-079-073</b>	Town	<b>HENRIETTA</b>
B.I.N	CULVERT	Milepoint	0.73 miles E. OF EAST RIVER RD.
Year Built	1979	NE Property	280
Last PM / Rehab	NA	NW Property	290-MS. JOHNSON
Functional Location	T-BRDG-B0418	SE Property	N/A
<b><u>Physical Characteristics:</u></b>		SW Property	275-MR./MRS. FEATHERMAN
Superstructure Type	<b>C.M.P.A.</b>	Nearest intersection	BECKWITH RD. (T)
Substructure Type	EARTH	Nearest intersection	E. RIVER RD. (C.R. #84)
Number of Spans	1	GPS Coordinates: X:	<b>1391031.26</b> Y: <b>1115707.97</b>
Max Clr. Span	6.08 feet	<b><u>Miscellaneous Characteristics:</u></b>	
Length	<b>6.08</b> feet	Traffic	5953
Width	66'-0"	Traffic date	1/1/14
Rise	4'-7"	Speed	<b>40</b> mph
Skew	34 degrees	Waterproof	NO
Number of Lanes	2	Plans Availability	YES
R.O.W. Width	66.00 feet	Maintenance 1	MONROE COUNTY
Road Orientation	E & W	Maintenance 2	N/A

<b><u>LEHIGH STATION ROAD</u></b>		<b>Over <u>RED CREEK TRIBUTARY</u></b>	
<b><u>Identification:</u></b>		<b><u>Location:</u></b>	
S.I.N	<b>07-079-135</b>	Town	<b>HENRIETTA</b>
B.I.N	CULVERT	Milepoint	1.35 miles E. OF E RIVER RD.
Year Built	1800	NE Property	N/A
Last PM / Rehab	NA	NW Property	550
Functional Location	T-BRDG-B0539	SE Property	N/A
<b><u>Physical Characteristics:</u></b>		SW Property	N/A
Superstructure Type	<b>C.M.P.</b>	Nearest intersection	BECKWITH RD. (T)
Substructure Type	EARTH	Nearest intersection	VOLLOMER/ HANOVER
Number of Spans	1	GPS Coordinates: X:	<b>NA</b> Y: <b>NA</b>
Max Clr. Span	5.80 feet	<b><u>Miscellaneous Characteristics:</u></b>	
Length	<b>5.80</b> feet	Traffic	5953
Width	42' - 0"	Traffic date	7/1/14
Rise	5' - 10"	Speed	<b>40</b> mph
Skew	0 degrees	Waterproof	NO
Number of Lanes	2	Plans Availability	NO
R.O.W. Width	49.50 feet	Maintenance 1	MONROE COUNTY
Road Orientation	E & W	Maintenance 2	N/A

# Monroe County Bridge and Culvert Inventory

## LIGHTHOUSE ROAD

## Over COWSUCKER CREEK

### Identification:

S.I.N **11-222-106**  
 B.I.N CULVERT  
 Year Built 1800  
 Last PM / Rehab NA  
 Functional Location T-BRDG-B0548

### Physical Characteristics:

Superstructure Type **M.P.P.A.**  
 Substructure Type CONCRETE  
 Number of Spans 1  
 Max Clr. Span 5.00 feet  
 Length **5.00** feet  
 Width 56' - 0"  
 Rise 3' - 8"  
 Skew 0 degrees  
 Number of Lanes 2  
 R.O.W. Width 49.50 feet  
 Road Orientation N & S

### Location:

Town **PARMA**  
 Milepoint 1.06 miles N. OF CURTIS RD.  
 NE Property 208-LIGHTHOUSE  
 NW Property N/A  
 SE Property 140 MOUL  
 SW Property N/A  
 Nearest intersection LAKE ONTARIO STATE PARKWAY  
 Nearest intersection LAKE ONTARIO STATE PARKWAY  
 GPS Coordinates: X: **NA** Y: **NA**

### Miscellaneous Characteristics:

Traffic 218  
 Traffic date 7/1/12  
 Speed **45** mph  
 Waterproof NO  
 Plans Availability NO  
 Maintenance 1 MONROE COUNTY  
 Maintenance 2 N/A

## LINCOLN ROAD

## Over RETAINING WALL @ SW COR. RR

### Identification:

S.I.N **21-069-076**  
 B.I.N WALL  
 Year Built 1978  
 Last PM / Rehab NA  
 Functional Location T-BRDG-B0244

### Physical Characteristics:

Superstructure Type **WALL, RETAINING**  
 Substructure Type CONCRETE  
 Number of Spans 0  
 Max Clr. Span 30.00 feet  
 Length **355.00** feet  
 Width N.A.  
 Rise 17" TO 25"  
 Skew 0 degrees  
 Number of Lanes 0  
 R.O.W. Width 49.50 feet  
 Road Orientation N & S

### Location:

Town **EAST ROCH**  
 Milepoint 0.76 miles N. OF FAIRPORT RD.  
 NE Property N/A  
 NW Property N/A  
 SE Property N/A  
 SW Property N/A  
 Nearest intersection DESPATCH DR. (T)  
 Nearest intersection FAIRPORT RD. (S.R. #31F)  
 GPS Coordinates: X: **794722.71** Y: **1136279.78**

### Miscellaneous Characteristics:

Traffic 11000  
 Traffic date 1/1/10  
 Speed **30** mph  
 Waterproof NO  
 Plans Availability YES  
 Maintenance 1 MONROE COUNTY  
 Maintenance 2 N/A

## LINDEN AVENUE

## Over IRONDEQUOIT CREEK

### Identification:

S.I.N **13-015-050**  
 B.I.N 1043470  
 Year Built 1990  
 Last PM / Rehab NA  
 Functional Location T-BRDG-B0234

### Physical Characteristics:

Superstructure Type **GIRDERS, PLATE**  
 Substructure Type CONCRETE, REINFORCED  
 Number of Spans 1  
 Max Clr. Span 148.00 feet  
 Length **148.00** feet  
 Width 50'-0"  
 Rise 15'-0"  
 Skew 0 degrees  
 Number of Lanes 2  
 R.O.W. Width 66.00 feet  
 Road Orientation E & W

### Location:

Town **PERINTON**  
 Milepoint 0.50 miles E. OF PERINTON T.L.  
 NE Property N/A  
 NW Property 403-MS. HONADLE  
 SE Property N/A  
 SW Property N/A  
 Nearest intersection WHITNEY RD. (C.R. #17)  
 Nearest intersection BLUFF DR. (T)  
 GPS Coordinates: X: **1443843.40** Y: **1139180.48**

### Miscellaneous Characteristics:

Traffic 12515  
 Traffic date 1/1/11  
 Speed **30** mph  
 Waterproof NO  
 Plans Availability YES  
 Maintenance 1 MONROE COUNTY  
 Maintenance 2 N/A

# Monroe County Bridge and Culvert Inventory

## LING ROAD

## Over SLATER CREEK

### Identification:

S.I.N **05-143-045**  
 B.I.N 2211110  
 Year Built 1993  
 Last PM / Rehab NA  
 Functional Location T-BRDG-B0287

### Physical Characteristics:

Superstructure Type **BEAM, PRESTRESSED VOIDED**  
 Substructure Type CONCRETE, REINFORCED  
 Number of Spans 1  
 Max Clr. Span 46.00 feet  
 Length **46.00** feet  
 Width 45'-0"  
 Rise 4'-0"  
 Skew 0 degrees  
 Number of Lanes 2  
 R.O.W. Width 49.50 feet  
 Road Orientation E & W

### Location:

Town **GREECE**  
 Milepoint 0.45 miles E. OF DEWEY AVE.  
 NE Property N/A  
 NW Property N/A  
 SE Property N/A  
 SW Property N/A

Nearest intersection GREENLEAF RD. (C.R. #126)  
 Nearest intersection DEWEY AVE. (C.R. #132)  
 GPS Coordinates: X: **1400307.81** Y: **1190617.74**

### Miscellaneous Characteristics:

Traffic 0  
 Traffic date  
 Speed **30** mph  
 Waterproof NO  
 Plans Availability YES  
 Maintenance 1 MONROE COUNTY  
 Maintenance 2 N/A

## LONG POND ROAD

## Over ERIE CANAL

### Identification:

S.I.N **05-136-023**  
 B.I.N 4443120  
 Year Built 1991  
 Last PM / Rehab NA  
 Functional Location T-BRDG-B0353

### Physical Characteristics:

Superstructure Type **BEAM, STEEL/COMP**  
 Substructure Type CONCRETE, REINFORCED  
 Number of Spans 3  
 Max Clr. Span 105.00 feet  
 Length **224.00** feet  
 Width 66'-0"  
 Rise 30'-0"  
 Skew 0 degrees  
 Number of Lanes 4  
 R.O.W. Width 49.50 feet  
 Road Orientation N & S

### Location:

Town **GREECE**  
 Milepoint 0.23 miles N. OF GREECE T.L.  
 NE Property N/A  
 NW Property N/A  
 SE Property N/A  
 SW Property N/A

Nearest intersection RIDGEWAY AVE. (C.R. #111)  
 Nearest intersection GATES-GREECE T.L. RD. (T)  
 GPS Coordinates: X: **1383418.84** Y: **1160899.73**

### Miscellaneous Characteristics:

Traffic 17240  
 Traffic date 1/1/12  
 Speed **35** mph  
 Waterproof NO  
 Plans Availability YES  
 Maintenance 1 NEW YORK STATE  
 Maintenance 2 MC

## LONG POND ROAD

## Over ROUND POND CREEK

### Identification:

S.I.N **05-136-256**  
 B.I.N CULVERT  
 Year Built 2014  
 Last PM / Rehab NA  
 Functional Location T-BRDG-B0354

### Physical Characteristics:

Superstructure Type **PIPE, HIGH DENSITY PE**  
 Substructure Type EARTH  
 Number of Spans 2  
 Max Clr. Span 8.58 feet  
 Length **31.74** feet  
 Width 145'-0"  
 Rise 5'-11"  
 Skew 55 degrees  
 Number of Lanes 2  
 R.O.W. Width 66.00 feet  
 Road Orientation N & S

### Location:

Town **GREECE**  
 Milepoint 2.56 miles N. OF GREECE T.L.  
 NE Property N/A  
 NW Property 1163-DARRYL DELUCCA  
 SE Property 1150-MR./MRS. METZGER  
 SW Property 1165-MRS. STUDEMAN

Nearest intersection RIDGE RD. (S.R. #104)  
 Nearest intersection MAIDEN LANE (T)  
 GPS Coordinates: X: **1384733.54** Y: **1173251.24**

### Miscellaneous Characteristics:

Traffic 11220  
 Traffic date 1/1/08  
 Speed **25** mph  
 Waterproof NO  
 Plans Availability NO  
 Maintenance 1 MONROE COUNTY  
 Maintenance 2 N/A

# Monroe County Bridge and Culvert Inventory

<b><u>LONG POND ROAD</u></b>		<b>Over <u>ROUND POND CREEK</u></b>	
<b><u>Identification:</u></b>		<b><u>Location:</u></b>	
S.I.N	<b>05-136-465</b>	Town	<b>GREECE</b>
B.I.N	3368060	Milepoint	4.65 miles N. OF GREECE T.L.
Year Built	1980	NE Property	N/A
Last PM / Rehab	NA	NW Property	NORTHWOOD DR.
Functional Location	T-BRDG-B0087	SE Property	GREECE HIGH SCHOOL
<b><u>Physical Characteristics:</u></b>		SW Property	N/A
Superstructure Type	<b>BOX, 3 SIDED R.C.</b>	Nearest intersection	LATTA RD. (S.R. #18)
Substructure Type	EARTH	Nearest intersection	ENGLISH RD. (C.R. #109)
Number of Spans	2	GPS Coordinates: X:	<b>1384515.76</b> Y: <b>1183739.23</b>
Max Clr. Span	7.75 feet	<b><u>Miscellaneous Characteristics:</u></b>	
Length	<b>16.50</b> feet	Traffic	23929
Width	145'-10"	Traffic date	1/1/13
Rise	4'-0"	Speed	<b>35</b> mph
Skew	45 degrees	Waterproof	NO
Number of Lanes	4	Plans Availability	YES
R.O.W. Width	66.00 feet	Maintenance 1	MONROE COUNTY
Road Orientation	N & S	Maintenance 2	N/A

<b><u>LONG POND ROAD</u></b>		<b>Over <u>LARKIN CREEK</u></b>	
<b><u>Identification:</u></b>		<b><u>Location:</u></b>	
S.I.N	<b>05-136-628</b>	Town	<b>GREECE</b>
B.I.N	3317580	Milepoint	6.28 miles N. OF GREECE T.L.
Year Built	1999	NE Property	448-DOROTHY SHANNON
Last PM / Rehab	NA	NW Property	447-LOUIS NOTO
Functional Location	T-BRDG-B0088	SE Property	N/A
<b><u>Physical Characteristics:</u></b>		SW Property	N/A
Superstructure Type	<b>BOX, 4 SIDED P.C.</b>	Nearest intersection	KUHN RD. (C.R. #103)
Substructure Type	FOOTING, STONE SPREAD	Nearest intersection	JANES RD. (T)
Number of Spans	1	GPS Coordinates: X:	<b>1384575.31</b> Y: <b>1192352.36</b>
Max Clr. Span	24.00 feet	<b><u>Miscellaneous Characteristics:</u></b>	
Length	<b>25.92</b> feet	Traffic	6731
Width	51'-0"	Traffic date	1/1/05
Rise	7'-1"	Speed	<b>35</b> mph
Skew	0 degrees	Waterproof	YES
Number of Lanes	2	Plans Availability	YES
R.O.W. Width	49.50 feet	Maintenance 1	MONROE COUNTY
Road Orientation	N & S	Maintenance 2	N/A

<b><u>LONG POND ROAD</u></b>		<b>Over <u>LARKIN CREEK TRIBUTARY</u></b>	
<b><u>Identification:</u></b>		<b><u>Location:</u></b>	
S.I.N	<b>05-136-648</b>	Town	<b>GREECE</b>
B.I.N	CULVERT	Milepoint	6.48 miles N. OF GREECE T.L.
Year Built	2014	NE Property	418-MR./MRS. SCHULZ
Last PM / Rehab	NA	NW Property	N/A
Functional Location	T-BRDG-B0089	SE Property	N/A
<b><u>Physical Characteristics:</u></b>		SW Property	N/A
Superstructure Type	<b>BOX, 4 SIDED R.C.</b>	Nearest intersection	KUHN RD. (C.R. #103)
Substructure Type	FOOTING, CONCRETE REINFORCED	Nearest intersection	JANES RD. (T)
Number of Spans	1	GPS Coordinates: X:	<b>1384534.35</b> Y: <b>1193417.13</b>
Max Clr. Span	12.00 feet	<b><u>Miscellaneous Characteristics:</u></b>	
Length	<b>12.62</b> feet	Traffic	6731
Width	84'-0"	Traffic date	1/1/05
Rise	3'-0"	Speed	<b>35</b> mph
Skew	18 degrees	Waterproof	YES
Number of Lanes	2	Plans Availability	YES
R.O.W. Width	49.50 feet	Maintenance 1	MONROE COUNTY
Road Orientation	N & S	Maintenance 2	N/A



# Monroe County Bridge and Culvert Inventory

## LONG POND ROAD

## Over LARKIN CREEK TRIBUTARY

### Identification:

S.I.N **05-136-689**  
 B.I.N CULVERT  
 Year Built 1999  
 Last PM / Rehab NA  
 Functional Location T-BRDG-B0090

### Physical Characteristics:

Superstructure Type **BOX, 4 SIDED P.C.**  
 Substructure Type FOOTING, STONE SPREAD  
 Number of Spans 1  
 Max Clr. Span 16.00 feet  
 Length **18.00** feet  
 Width 59'-0"  
 Rise 4'-0"  
 Skew 0 degrees  
 Number of Lanes 2  
 R.O.W. Width 49.50 feet  
 Road Orientation N & S

### Location:

Town **GREECE**  
 Milepoint 6.89 miles N. OF GREECE T.L.  
 NE Property N/A  
 NW Property N/A  
 SE Property 328-MR./MRS. CAMILLE  
 SW Property N/A  
 Nearest intersection KUHN RD. (C.R. #103)  
 Nearest intersection JANES RD. (T)  
 GPS Coordinates: X: **1384528.93** Y: **1195602.40**

### Miscellaneous Characteristics:

Traffic 6730  
 Traffic date 1/1/05  
 Speed **35** mph  
 Waterproof NO  
 Plans Availability NO  
 Maintenance 1 MONROE COUNTY  
 Maintenance 2 N/A

## LONG POND ROAD

## Over LAKE ONTARIO STATE PARKWAY

### Identification:

S.I.N **05-136-711**  
 B.I.N 1035950  
 Year Built 1955  
 Last PM / Rehab NA  
 Functional Location T-BRDG-B0102

### Physical Characteristics:

Superstructure Type **ARCH, CONCRETE**  
 Substructure Type FOOTING, CONCRETE REINFORCED  
 Number of Spans 2  
 Max Clr. Span 53.00 feet  
 Length **119.00** feet  
 Width 44'-0"  
 Rise 12'-3"  
 Skew 0 degrees  
 Number of Lanes 2  
 R.O.W. Width 49.50 feet  
 Road Orientation N & S

### Location:

Town **GREECE**  
 Milepoint 7.11 miles N. OF GREECE T.L.  
 NE Property N/A  
 NW Property N/A  
 SE Property N/A  
 SW Property N/A  
 Nearest intersection EDMERE DR. (C.R. #130)  
 Nearest intersection KUHN RD. (C.R. #103)  
 GPS Coordinates: X: **1384737.24** Y: **1196637.92**

### Miscellaneous Characteristics:

Traffic 6730  
 Traffic date 1/1/05  
 Speed **35** mph  
 Waterproof NO  
 Plans Availability NO  
 Maintenance 1 NEW YORK STATE  
 Maintenance 2 MC

## LOWDEN POINT ROAD

## Over LAKE ONTARIO STATE PARKWAY

### Identification:

S.I.N **05-138-030**  
 B.I.N 1072430  
 Year Built 1955  
 Last PM / Rehab NA  
 Functional Location T-BRDG-B0103

### Physical Characteristics:

Superstructure Type **ARCH, CONCRETE**  
 Substructure Type FOOTING, CONCRETE REINFORCED  
 Number of Spans 1  
 Max Clr. Span 46.00 feet  
 Length **46.00** feet  
 Width 27'-9"  
 Rise 11'-8"  
 Skew 0 degrees  
 Number of Lanes 2  
 R.O.W. Width 49.50 feet  
 Road Orientation N & S

### Location:

Town **GREECE**  
 Milepoint 0.30 miles N. OF FRISBEE HILL RD.  
 NE Property N/A  
 NW Property N/A  
 SE Property N/A  
 SW Property N/A  
 Nearest intersection EDMERE DR. (C.R. #130)  
 Nearest intersection FRISBEE HILL RD. (C.R. #107)  
 GPS Coordinates: X: **1380540.98** Y: **1199994.91**

### Miscellaneous Characteristics:

Traffic 2425  
 Traffic date 1/1/14  
 Speed **35** mph  
 Waterproof NO  
 Plans Availability NO  
 Maintenance 1 NEW YORK STATE  
 Maintenance 2 MC

# Monroe County Bridge and Culvert Inventory

## LOWDEN POINT ROAD

## Over LAKE ONTARIO STATE PARKWAY

### Identification:

S.I.N **05-138-031**  
 B.I.N 1035930  
 Year Built 1955  
 Last PM / Rehab NA  
 Functional Location T-BRDG-B0104

### Location:

Town **GREECE**  
 Milepoint 0.31 miles N. OF FRISBEE HILL RD.  
 NE Property N/A  
 NW Property N/A  
 SE Property N/A  
 SW Property N/A

### Physical Characteristics:

Superstructure Type **ARCH, CONCRETE**  
 Substructure Type FOOTING, CONCRETE REINFORCED  
 Number of Spans 1  
 Max Clr. Span 46.00 feet  
 Length **46.00** feet  
 Width 27'-9"  
 Rise 11'-11"  
 Skew 0 degrees  
 Number of Lanes 2  
 R.O.W. Width 49.50 feet  
 Road Orientation N & S

Nearest intersection EDGEMERE DR. (C.R. #130)  
 Nearest intersection FRISBEE HILL RD. (C.R. #107)  
 GPS Coordinates: X: **1380457.01** Y: **1199945.42**

### Miscellaneous Characteristics:

Traffic 2425  
 Traffic date 1/1/14  
 Speed **35** mph  
 Waterproof NO  
 Plans Availability NO  
 Maintenance 1 NEW YORK STATE  
 Maintenance 2 MC

## LOWDEN POINT ROAD

## Over CRANBERRY POND OUTLET

### Identification:

S.I.N **05-138-176**  
 B.I.N 3317610  
 Year Built 2003  
 Last PM / Rehab NA  
 Functional Location T-BRDG-B0105

### Location:

Town **GREECE**  
 Milepoint 1.76 miles N. OF FRISBEE HILL RD.  
 NE Property N/A  
 NW Property N/A  
 SE Property 17-JOSEPH MURRER  
 SW Property 44-MR./MRS. MUNDORFF

### Physical Characteristics:

Superstructure Type **BOX, 3 SIDED R.C.**  
 Substructure Type CONCRETE, REINFORCED  
 Number of Spans 1  
 Max Clr. Span 30.00 feet  
 Length **32.00** feet  
 Width 80'-0"  
 Rise 7'-10"  
 Skew 20 degrees  
 Number of Lanes 2  
 R.O.W. Width 49.50 feet  
 Road Orientation N & S

Nearest intersection EDGEMERE DR. (C.R. #130)  
 Nearest intersection L.O.S.P.  
 GPS Coordinates: X: **1387559.38** Y: **1202901.11**

### Miscellaneous Characteristics:

Traffic 2425  
 Traffic date 1/1/14  
 Speed **35** mph  
 Waterproof YES  
 Plans Availability YES  
 Maintenance 1 MONROE COUNTY  
 Maintenance 2 N/A

## LYELL AVENUE

## Over NORTHRUP CREEK TRIBUTARY

### Identification:

S.I.N **10-177-009**  
 B.I.N CULVERT  
 Year Built 2011  
 Last PM / Rehab NA  
 Functional Location T-BRDG-B0374

### Location:

Town **OGDEN**  
 Milepoint 0.09 miles E. OF UNION ST.  
 NE Property 224-MR. GANGAROSSA  
 NW Property 230-MR./MRS. HENNEMAN  
 SE Property 223-MR./MRS. MCKINNEY  
 SW Property 231-MR./MRS. WRIGHT

### Physical Characteristics:

Superstructure Type **BOX, 4 SIDED R.C.**  
 Substructure Type FOOTING, CONCRETE REINFORCED  
 Number of Spans 1  
 Max Clr. Span 4.00 feet  
 Length **5.38** feet  
 Width 55'-6"  
 Rise 4'-0"  
 Skew 8 degrees  
 Number of Lanes 2  
 R.O.W. Width 49.50 feet  
 Road Orientation E & W

Nearest intersection GILLETT RD. (C.R. #210)  
 Nearest intersection UNION ST. (S.R. #259)  
 GPS Coordinates: X: **1357304.79** Y: **1163154.94**

### Miscellaneous Characteristics:

Traffic 3800  
 Traffic date 1/1/12  
 Speed **30** mph  
 Waterproof YES  
 Plans Availability YES  
 Maintenance 1 MONROE COUNTY  
 Maintenance 2 N/A

# Monroe County Bridge and Culvert Inventory

## LYELL AVENUE

## Over BLACK CREEK TRIBUTARY

### Identification:

S.I.N **10-177-145**  
 B.I.N CULVERT  
 Year Built 1800  
 Last PM / Rehab NA  
 Functional Location T-BRDG-B0546

### Physical Characteristics:

Superstructure Type **C.M.P.A.**  
 Substructure Type EARTH  
 Number of Spans 1  
 Max Clr. Span 4.00 feet  
 Length **4.00** feet  
 Width 80' - 0"  
 Rise 2' - 8"  
 Skew 30 degrees  
 Number of Lanes 2  
 R.O.W. Width 49.50 feet  
 Road Orientation E & W

### Location:

Town **OGDEN**  
 Milepoint 1.45 miles E. OF UNION ST.  
 NE Property 293  
 NW Property 293  
 SE Property 299  
 SW Property 299  
 Nearest intersection GILLET RD. (C.R. #210)  
 Nearest intersection UNION ST. (S.R. #259)  
 GPS Coordinates: X: **NA** Y: **NA**

### Miscellaneous Characteristics:

Traffic 3800  
 Traffic date 7/1/12  
 Speed **35** mph  
 Waterproof NO  
 Plans Availability NO  
 Maintenance 1 MONROE COUNTY  
 Maintenance 2 N/A

## LYNDON ROAD

## Over ERIE CANAL

### Identification:

S.I.N **13-044-056**  
 B.I.N 4443010  
 Year Built 2002  
 Last PM / Rehab NA  
 Functional Location T-BRDG-B0246

### Physical Characteristics:

Superstructure Type **TRUSS, STEEL**  
 Substructure Type CONCRETE, REINFORCED  
 Number of Spans 3  
 Max Clr. Span 198.50 feet  
 Length **415.83** feet  
 Width 46' 9"  
 Rise 30'-0"  
 Skew 0 degrees  
 Number of Lanes 2  
 R.O.W. Width 66.00 feet  
 Road Orientation N & S

### Location:

Town **PERINTON**  
 Milepoint 0.56 miles N. OF AYRAULT RD.  
 NE Property N/A  
 NW Property N/A  
 SE Property N/A  
 SW Property N/A  
 Nearest intersection MACEDON CENTER RD. (S.R. #31F)  
 Nearest intersection AYRAULT RD. (C.R. #21)  
 GPS Coordinates: X: **1463982.78** Y: **1127117.30**

### Miscellaneous Characteristics:

Traffic 6583  
 Traffic date 1/1/15  
 Speed **35** mph  
 Waterproof NO  
 Plans Availability NO  
 Maintenance 1 NEW YORK STATE  
 Maintenance 2 MC

## LYNDON ROAD

## Over CSX RAILROAD

### Identification:

S.I.N **13-044-059**  
 B.I.N 4443010  
 Year Built 2002  
 Last PM / Rehab NA  
 Functional Location T-BRDG-B0247

### Physical Characteristics:

Superstructure Type **GIRDERS, STEEL**  
 Substructure Type CONCRETE, REINFORCED  
 Number of Spans 2  
 Max Clr. Span 66.00 feet  
 Length **66.00** feet  
 Width 46' 4"  
 Rise VARIES  
 Skew 0 degrees  
 Number of Lanes 1  
 R.O.W. Width 66.00 feet  
 Road Orientation N & S

### Location:

Town **PERINTON**  
 Milepoint 0.59 miles N. OF AYRAULT RD.  
 NE Property N/A  
 NW Property N/A  
 SE Property N/A  
 SW Property N/A  
 Nearest intersection MACEDON CENTER RD. (S.R. #31F)  
 Nearest intersection AYRAULT RD. (C.R. #21)  
 GPS Coordinates: X: **1464092.45** Y: **1127338.97**

### Miscellaneous Characteristics:

Traffic 6583  
 Traffic date 1/1/15  
 Speed **35** mph  
 Waterproof NO  
 Plans Availability NO  
 Maintenance 1 CSX RAILROAD  
 Maintenance 2 MC

# Monroe County Bridge and Culvert Inventory

<b><u>LYNDON ROAD</u></b>		<b>Over <u>THOMAS CREEK</u></b>	
<b><u>Identification:</u></b>		<b><u>Location:</u></b>	
S.I.N	<b>13-044-088</b>	Town	<b>PERINTON</b>
B.I.N	3317250	Milepoint	0.88 miles N. OF AYRAULT RD.
Year Built	2002	NE Property	N/A
Last PM / Rehab	NA	NW Property	N/A
Functional Location	T-BRDG-B0248	SE Property	N/A
<b><u>Physical Characteristics:</u></b>		SW Property	N/A
Superstructure Type	<b>BOX, 3 SIDED P.C.</b>	Nearest intersection	MACEDON CENTER RD. (S.R. #31F)
Substructure Type	CONCRETE, REINFORCED	Nearest intersection	AYRAULT RD. (C.R. #21)
Number of Spans	1	GPS Coordinates: X:	<b>1463765.91</b> Y: <b>1128668.60</b>
Max Clr. Span	30.00 feet	<b><u>Miscellaneous Characteristics:</u></b>	
Length	<b>30.00</b> feet	Traffic	6583
Width	46'-9"	Traffic date	1/1/15
Rise	5'-6"	Speed	<b>35</b> mph
Skew	10 degrees	Waterproof	NO
Number of Lanes	2	Plans Availability	YES
R.O.W. Width	66.00 feet	Maintenance 1	MONROE COUNTY
Road Orientation	N & S	Maintenance 2	N/A

<b><u>MAIDEN LANE</u></b>		<b>Over <u>ROUND POND CREEK</u></b>	
<b><u>Identification:</u></b>		<b><u>Location:</u></b>	
S.I.N	<b>05-666-006</b>	Town	<b>GREECE</b>
B.I.N	2211090	Milepoint	0.60 miles E. OF LONG POND RD.
Year Built	1982	NE Property	1124 GREECE METH. CH
Last PM / Rehab	NA	NW Property	GAS STATION
Functional Location	T-BRDG-B0288	SE Property	1 RUNNING BROOK LANE
<b><u>Physical Characteristics:</u></b>		SW Property	COUNTRY VILLAGE PLAZ
Superstructure Type	<b>BEAM, PRESTRESSED BOX</b>	Nearest intersection	FETZNER RD. (C.R. #264)
Substructure Type	CONCRETE, REINFORCED	Nearest intersection	LONG POND RD.
Number of Spans	1	GPS Coordinates: X:	<b>1384886.08</b> Y: <b>1175856.09</b>
Max Clr. Span	29.00 feet	<b><u>Miscellaneous Characteristics:</u></b>	
Length	<b>29.00</b> feet	Traffic	0
Width	60'-0"	Traffic date	
Rise	5'-10"	Speed	<b>35</b> mph
Skew	27 degrees	Waterproof	YES
Number of Lanes	4	Plans Availability	NO
R.O.W. Width	66.00 feet	Maintenance 1	TOWN OF GREECE
Road Orientation	E & W	Maintenance 2	N/A

<b><u>MALLOCH ROAD</u></b>		<b>Over <u>MILL CREEK TRIBUTARY</u></b>	
<b><u>Identification:</u></b>		<b><u>Location:</u></b>	
S.I.N	<b>15-182-018</b>	Town	<b>RIGA</b>
B.I.N	CULVERT	Milepoint	0.18 miles N. OF RIGA T.L.
Year Built	1800	NE Property	N/A
Last PM / Rehab	NA	NW Property	851-MR./MRS. TOMASSO
Functional Location	T-BRDG-B0494	SE Property	N/A
<b><u>Physical Characteristics:</u></b>		SW Property	887-SCHWARTZMEYER'S
Superstructure Type	<b>BOX, 3 SIDED R.C.</b>	Nearest intersection	BOVEE RD. (C.R. #149)
Substructure Type	FOOTING, CONCRETE REINFORCED	Nearest intersection	VALLANCE RD. (T)
Number of Spans	1	GPS Coordinates: X:	<b>1331494.56</b> Y: <b>1108211.36</b>
Max Clr. Span	6.00 feet	<b><u>Miscellaneous Characteristics:</u></b>	
Length	<b>6.00</b> feet	Traffic	480
Width	40'-0"	Traffic date	1/1/12
Rise	6'-0"	Speed	<b>55</b> mph
Skew	0 degrees	Waterproof	YES
Number of Lanes	2	Plans Availability	NO
R.O.W. Width	66.00 feet	Maintenance 1	MONROE COUNTY
Road Orientation	N & S	Maintenance 2	N/A

# Monroe County Bridge and Culvert Inventory

## MALLOCH ROAD

## Over HOTEL CREEK

### Identification:

S.I.N **15-182-105**  
 B.I.N CULVERT  
 Year Built 1800  
 Last PM / Rehab NA  
 Functional Location T-BRDG-B0272

### Physical Characteristics:

Superstructure Type **BOX, 3 SIDED R.C.**  
 Substructure Type FOOTING, CONCRETE REINFORCED  
 Number of Spans 1  
 Max Clr. Span 9.00 feet  
 Length **9.00** feet  
 Width 38'-0"  
 Rise 4'-6"  
 Skew 0 degrees  
 Number of Lanes 2  
 R.O.W. Width 66.00 feet  
 Road Orientation N & S

### Location:

Town **RIGA**  
 Milepoint 1.05 miles N. OF RIGA T.L.  
 NE Property N/A  
 NW Property N/A  
 SE Property N/A  
 SW Property N/A  
 Nearest intersection BRIDGEMAN RD. (C.R. #153)  
 Nearest intersection BOVEE RD. (C.R. #149)  
 GPS Coordinates: X: **1331428.22** Y: **1112833.68**

### Miscellaneous Characteristics:

Traffic 431  
 Traffic date 1/1/12  
 Speed **55** mph  
 Waterproof YES  
 Plans Availability NO  
 Maintenance 1 MONROE COUNTY  
 Maintenance 2 N/A

## MANITOU ROAD

## Over NEW YORK STATE ROUTE 531

### Identification:

S.I.N **04-208-143**  
 B.I.N 1074690  
 Year Built 1993  
 Last PM / Rehab NA  
 Functional Location T-BRDG-B0158

### Physical Characteristics:

Superstructure Type **BEAM, STEEL/COMP**  
 Substructure Type CONCRETE  
 Number of Spans 2  
 Max Clr. Span 170.00 feet  
 Length **214.00** feet  
 Width 75'-6"  
 Rise 14'-0"  
 Skew 0 degrees  
 Number of Lanes 6  
 R.O.W. Width 66.00 feet  
 Road Orientation N & S

### Location:

Town **GATES**  
 Milepoint 0.20 miles N. OF BUFFALO RD.  
 NE Property VACANT LOT  
 NW Property 2557-MR./MRS. DERLETH  
 SE Property FED EX  
 SW Property CALDWELL MANUFACTURE  
 Nearest intersection N/A  
 Nearest intersection BUFFALO RD. (S.R. #33)  
 GPS Coordinates: X: **1369571.82** Y: **1152783.66**

### Miscellaneous Characteristics:

Traffic 13288  
 Traffic date 1/1/08  
 Speed **40** mph  
 Waterproof NO  
 Plans Availability NO  
 Maintenance 1 NEW YORK STATE  
 Maintenance 2 MC

## MANITOU ROAD

## Over ERIE CANAL

### Identification:

S.I.N **05-208-063**  
 B.I.N 4443130  
 Year Built 1950  
 Last PM / Rehab NA  
 Functional Location T-BRDG-B0355

### Physical Characteristics:

Superstructure Type **BEAM, STEEL/COMP**  
 Substructure Type CONCRETE, REINFORCED  
 Number of Spans 5  
 Max Clr. Span 187.00 feet  
 Length **361.00** feet  
 Width 38'-0"  
 Rise 30'-0"  
 Skew 0 degrees  
 Number of Lanes 2  
 R.O.W. Width 66.00 feet  
 Road Orientation N & S

### Location:

Town **GREECE**  
 Milepoint 0.63 miles N. OF GREECE T.L.  
 NE Property N/A  
 NW Property N/A  
 SE Property RIDGEWAY AVE  
 SW Property 2185-MR./MRS. BRONGO  
 Nearest intersection N/A  
 Nearest intersection RIDGEWAY AVE. (C.R. #111)  
 GPS Coordinates: X: **1369648.94** Y: **1162457.93**

### Miscellaneous Characteristics:

Traffic 10990  
 Traffic date 1/1/05  
 Speed **40** mph  
 Waterproof NO  
 Plans Availability NO  
 Maintenance 1 NEW YORK STATE  
 Maintenance 2 MC

# Monroe County Bridge and Culvert Inventory

## MANITOU ROAD

## Over LARKIN CREEK

### Identification:

S.I.N **05-208-172**  
 B.I.N CULVERT  
 Year Built 1990  
 Last PM / Rehab NA  
 Functional Location T-BRDG-B0005

### Physical Characteristics:

Superstructure Type **BOX, 3 SIDED P.C.**  
 Substructure Type EARTH  
 Number of Spans 1  
 Max Clr. Span 14.00 feet  
 Length **14.00** feet  
 Width 112'-6"  
 Rise 4'-0"  
 Skew 0 degrees  
 Number of Lanes 2  
 R.O.W. Width 66.00 feet  
 Road Orientation N & S

### Location:

Town **GREECE**  
 Milepoint 1.72 miles N. OF GREECE T.L.  
 NE Property OGDEN-PARMA T.L. ROAD INTERS  
 NW Property OGDEN-PARMA T.L. ROAD INTERS  
 SE Property N/A  
 SW Property 1947-PEGGY BONIN  
 Nearest intersection OGDEN-PARMA TL. RD (CR. #179)  
 Nearest intersection RIDGEWAY AVE. (C.R. #111)  
 GPS Coordinates: X: **1369665.78** Y: **1168297.58**

### Miscellaneous Characteristics:

Traffic 8521  
 Traffic date 1/1/05  
 Speed **40** mph  
 Waterproof YES  
 Plans Availability YES  
 Maintenance 1 MONROE COUNTY  
 Maintenance 2 N/A

## MANITOU ROAD

## Over SMITH CREEK

### Identification:

S.I.N **05-208-238**  
 B.I.N CULVERT  
 Year Built 1974  
 Last PM / Rehab NA  
 Functional Location T-BRDG-B0447

### Physical Characteristics:

Superstructure Type **C.M.P.A.**  
 Substructure Type EARTH  
 Number of Spans 2  
 Max Clr. Span 4.17 feet  
 Length **10.33** feet  
 Width 50'-0"  
 Rise 3'-0"  
 Skew 0 degrees  
 Number of Lanes 2  
 R.O.W. Width 66.00 feet  
 Road Orientation N & S

### Location:

Town **GREECE**  
 Milepoint 2.38 miles N. OF GREECE T.L.  
 NE Property 1788  
 NW Property 1777-MR./MRS. RITZEL  
 SE Property 1788  
 SW Property N/A  
 Nearest intersection RIDGE RD. (S.R. #104)  
 Nearest intersection OGDEN-PARMA TL RD (CR #179)  
 GPS Coordinates: X: **1369794.94** Y: **1171850.85**

### Miscellaneous Characteristics:

Traffic 8521  
 Traffic date 1/1/05  
 Speed **40** mph  
 Waterproof NO  
 Plans Availability YES  
 Maintenance 1 MONROE COUNTY  
 Maintenance 2 N/A

## MARSH ROAD

## Over ERIE CANAL

### Identification:

S.I.N **13-038-005**  
 B.I.N 4443060  
 Year Built 1912  
 Last PM / Rehab NA  
 Functional Location T-BRDG-B0245

### Physical Characteristics:

Superstructure Type **TRUSS, STEEL**  
 Substructure Type CONCRETE, REINFORCED  
 Number of Spans 1  
 Max Clr. Span 207.00 feet  
 Length **207.00** feet  
 Width 15'-0"  
 Rise 30'-0"  
 Skew 0 degrees  
 Number of Lanes 1  
 R.O.W. Width 66.00 feet  
 Road Orientation N & S

### Location:

Town **PERINTON**  
 Milepoint 0.05 miles N. RT 96  
 NE Property N/A  
 NW Property N/A  
 SE Property 1300-MR./MRS. BADER  
 SW Property N/A  
 Nearest intersection BENEDICT RD. (T)  
 Nearest intersection E. JEFFERSON RD. (S.R. #96)  
 GPS Coordinates: X: **1443795.57** Y: **1117845.37**

### Miscellaneous Characteristics:

Traffic 3266  
 Traffic date 1/1/09  
 Speed **35** mph  
 Waterproof NO  
 Plans Availability YES  
 Maintenance 1 NEW YORK STATE  
 Maintenance 2 MC

# Monroe County Bridge and Culvert Inventory

## MARSH ROAD

## Over ERIE CANAL OVERFLOW

### Identification:

S.I.N **13-038-051**  
 B.I.N CULVERT  
 Year Built 1928  
 Last PM / Rehab NA  
 Functional Location T-BRDG-B0491

### Physical Characteristics:

Superstructure Type **BOX, 3 SIDED R.C.**  
 Substructure Type FOOTING, CONCRETE REINFORCED  
 Number of Spans 1  
 Max Clr. Span 12.00 feet  
 Length **12.00** feet  
 Width 32'-0"  
 Rise 7'-0"  
 Skew 0 degrees  
 Number of Lanes 2  
 R.O.W. Width 66.00 feet  
 Road Orientation N & S

### Location:

Town **PERINTON**  
 Milepoint 0.51 miles N. OF JEFFERSON RD.  
 NE Property N/A  
 NW Property 1300-MR./MRS. BADER  
 SE Property N/A  
 SW Property N/A  
 Nearest intersection N/A  
 Nearest intersection SMALLWOOD DR. (T)  
 GPS Coordinates: X: **1442210.56** Y: **1118996.48**

### Miscellaneous Characteristics:

Traffic 3006  
 Traffic date 1/1/13  
 Speed **35** mph  
 Waterproof NO  
 Plans Availability NO  
 Maintenance 1 MONROE COUNTY  
 Maintenance 2 N/A

## MARSH ROAD

## Over CULLEN'S RUN CREEK

### Identification:

S.I.N **14-038-114**  
 B.I.N 3317870  
 Year Built 1960  
 Last PM / Rehab 2009  
 Functional Location T-BRDG-B0261

### Physical Characteristics:

Superstructure Type **BEAM, PRESTRESSED BOX**  
 Substructure Type CONCRETE, REINFORCED  
 Number of Spans 1  
 Max Clr. Span 25.00 feet  
 Length **37.34** feet  
 Width 32'-7"  
 Rise 10'-6"  
 Skew 0 degrees  
 Number of Lanes 2  
 R.O.W. Width 66.00 feet  
 Road Orientation N & S

### Location:

Town **PITTSFORD**  
 Milepoint 1.14 miles N. OF JEFFERSON RD.  
 NE Property N/A  
 NW Property N/A  
 SE Property 506-MR. CARTER  
 SW Property N/A  
 Nearest intersection PITTSFORD-PALMYRA RD (SR #31)  
 Nearest intersection SPRINGDALE LOCK  
 GPS Coordinates: X: **1439133.41** Y: **1124179.02**

### Miscellaneous Characteristics:

Traffic 3749  
 Traffic date 1/1/13  
 Speed **35** mph  
 Waterproof NO  
 Plans Availability YES  
 Maintenance 1 MONROE COUNTY  
 Maintenance 2 N/A

## MARTIN ROAD

## Over GENESSEE RIVER TRIBUTARY

### Identification:

S.I.N **07-075-011**  
 B.I.N CULVERT  
 Year Built 1800  
 Last PM / Rehab NA  
 Functional Location T-BRDG-B0207

### Physical Characteristics:

Superstructure Type **C.M.P.A.**  
 Substructure Type EARTH  
 Number of Spans 1  
 Max Clr. Span 10.00 feet  
 Length **10.00** feet  
 Width 36'-0"  
 Rise 5'-0"  
 Skew 0 degrees  
 Number of Lanes 2  
 R.O.W. Width 66.00 feet  
 Road Orientation E & W

### Location:

Town **HENRIETTA**  
 Milepoint 0.11 miles E. OF EAST RIVER RD.  
 NE Property 256-MR./MRS. CHASMAN  
 NW Property 244-MR./MRS. MILLER  
 SE Property 269-MR./MRS. MATHIAS  
 SW Property 233-MR./MRS. ROWE  
 Nearest intersection TELEPHONE RD. (C.R. #86)  
 Nearest intersection E. RIVER RD. (C.R. #84)  
 GPS Coordinates: X: **1383600.62** Y: **1103753.33**

### Miscellaneous Characteristics:

Traffic 310  
 Traffic date 1/1/09  
 Speed **40** mph  
 Waterproof NO  
 Plans Availability NO  
 Maintenance 1 MONROE COUNTY  
 Maintenance 2 N/A

# Monroe County Bridge and Culvert Inventory

## MARTIN ROAD

## Over GENESEE RIVER TRIBUTARY

### Identification:

S.I.N **07-075-089**  
 B.I.N CULVERT  
 Year Built 1933  
 Last PM / Rehab NA  
 Functional Location T-BRDG-B0208

### Physical Characteristics:

Superstructure Type **BOX, 3 SIDED R.C.**  
 Substructure Type FOOTING, CONCRETE REINFORCED  
 Number of Spans 1  
 Max Clr. Span 5.00 feet  
 Length **5.00** feet  
 Width 40'-6"  
 Rise 3'-2"  
 Skew 0 degrees  
 Number of Lanes 2  
 R.O.W. Width 66.00 feet  
 Road Orientation E & W

### Location:

Town **HENRIETTA**  
 Milepoint 0.89 miles E. OF EAST RIVER RD.  
 NE Property N/A  
 NW Property 530-MR./MRS. SMITH  
 SE Property N/A  
 SW Property N/A  
 Nearest intersection TELEPHONE RD. (C.R. #86)  
 Nearest intersection E. RIVER RD. (C.R. #84)  
 GPS Coordinates: X: **1387721.14** Y: **1103933.93**

### Miscellaneous Characteristics:

Traffic 446  
 Traffic date 1/1/09  
 Speed **40** mph  
 Waterproof NO  
 Plans Availability YES  
 Maintenance 1 MONROE COUNTY  
 Maintenance 2 N/A

## MCINTOSH ROAD

## Over SPRING CREEK TRIBUTARY

### Identification:

S.I.N **10-204-023**  
 B.I.N CULVERT  
 Year Built 1800  
 Last PM / Rehab NA  
 Functional Location T-BRDG-B0378

### Physical Characteristics:

Superstructure Type **M.P.P.A.**  
 Substructure Type EARTH  
 Number of Spans 1  
 Max Clr. Span 6.50 feet  
 Length **6.50** feet  
 Width 46'-8"  
 Rise 4'-9"  
 Skew 45 degrees  
 Number of Lanes 2  
 R.O.W. Width 57.75 feet  
 Road Orientation N & S

### Location:

Town **OGDEN**  
 Milepoint 0.23 miles N. OF OGDEN T.L.  
 NE Property N/A  
 NW Property 459-MR. BUMBARGER  
 SE Property N/A  
 SW Property N/A  
 Nearest intersection DEWEY ST. (C.R. #167)  
 Nearest intersection GILMAN RD. (C.R. #165)  
 GPS Coordinates: X: **1330940.89** Y: **1142093.54**

### Miscellaneous Characteristics:

Traffic 227  
 Traffic date 1/1/12  
 Speed **55** mph  
 Waterproof NO  
 Plans Availability NO  
 Maintenance 1 MONROE COUNTY  
 Maintenance 2 N/A

## MENDON CENTER ROAD

## Over IRONDEQUOIT CREEK TRIBUTARY

### Identification:

S.I.N **09-064-014**  
 B.I.N CULVERT  
 Year Built 1937  
 Last PM / Rehab 2013  
 Functional Location T-BRDG-B0420

### Physical Characteristics:

Superstructure Type **M.P.P.A.**  
 Substructure Type EARTH  
 Number of Spans 1  
 Max Clr. Span 7.50 feet  
 Length **7.50** feet  
 Width 42'-0"  
 Rise 7'-0"  
 Skew 0 degrees  
 Number of Lanes 2  
 R.O.W. Width 49.50 feet  
 Road Orientation N & S

### Location:

Town **MENDON**  
 Milepoint 0.14 miles N. OF VICTOR-MENDON R  
 NE Property 1238-GREENE  
 NW Property N/A  
 SE Property 1242  
 SW Property N/A  
 Nearest intersection RUSH-MENDON RD. (S.R. #251)  
 Nearest intersection BULL SAWMILL RD. (C.R. #155)  
 GPS Coordinates: X: **1422235.23** Y: **1094098.08**

### Miscellaneous Characteristics:

Traffic 991  
 Traffic date 1/1/12  
 Speed **40** mph  
 Waterproof NO  
 Plans Availability NO  
 Maintenance 1 MONROE COUNTY  
 Maintenance 2 N/A



# Monroe County Bridge and Culvert Inventory

<b><u>MIDDLE ROAD</u></b>		<b>Over <u>RED CREEK TRIBUTARY</u></b>	
<b><u>Identification:</u></b>		<b><u>Location:</u></b>	
S.I.N	<b>07-088-200</b>	Town	<b>HENRIETTA</b>
B.I.N	CULVERT	Milepoint	2.00 miles N. OF RUSH-HENRIETTA T.L.
Year Built	1800	NE Property	THURWAY
Last PM / Rehab	NA	NW Property	THURWAY
Functional Location	T-BRDG-B0540	SE Property	N/A
<b><u>Physical Characteristics:</u></b>		SW Property	N/A
Superstructure Type	<b>C.M.P.</b>	Nearest intersection	SOUTH: ERIE STATION RD.
Substructure Type	EARTH	Nearest intersection	LEHIGH STATION RD. (C.R #79)
Number of Spans	1	GPS Coordinates: X:	<b>NA</b> Y: <b>NA</b>
Max Clr. Span	4.60 feet	<b><u>Miscellaneous Characteristics:</u></b>	
Length	<b>4.60</b> feet	Traffic	4401
Width	57' - 0"	Traffic date	7/1/12
Rise	4' - 7"	Speed	<b>45</b> mph
Skew	0 degrees	Waterproof	NO
Number of Lanes	2	Plans Availability	NO
R.O.W. Width	49.50 feet	Maintenance 1	MONROE COUNTY
Road Orientation	N & S	Maintenance 2	N/A

<b><u>MIDDLE ROAD</u></b>		<b>Over <u>NEW YORK STATE THRUWAY</u></b>	
<b><u>Identification:</u></b>		<b><u>Location:</u></b>	
S.I.N	<b>07-088-211</b>	Town	<b>HENRIETTA</b>
B.I.N	5510870	Milepoint	2.11 miles N. OF RUSH-HENRIETTA T.L.
Year Built	1952	NE Property	N/A
Last PM / Rehab	NA	NW Property	N/A
Functional Location	T-BRDG-B0298	SE Property	N/A
<b><u>Physical Characteristics:</u></b>		SW Property	N/A
Superstructure Type	<b>BEAM, STEEL/COMP</b>	Nearest intersection	LEHIGH STATION RD. (S.R. #253)
Substructure Type	CONCRETE, REINFORCED	Nearest intersection	ERIE STATION RD. (S.R. #253)
Number of Spans	2	GPS Coordinates: X:	<b>1399086.17</b> Y: <b>1111944.18</b>
Max Clr. Span	105.00 feet	<b><u>Miscellaneous Characteristics:</u></b>	
Length	<b>212.00</b> feet	Traffic	4401
Width	28'-3"	Traffic date	1/1/12
Rise	17'-0"	Speed	<b>45</b> mph
Skew	0 degrees	Waterproof	NO
Number of Lanes	2	Plans Availability	YES
R.O.W. Width	66.00 feet	Maintenance 1	THRUWAY
Road Orientation	N & S	Maintenance 2	MC

<b><u>MILE SQUARE ROAD</u></b>		<b>Over <u>IRONDEQUOIT CREEK</u></b>	
<b><u>Identification:</u></b>		<b><u>Location:</u></b>	
S.I.N	<b>09-070-085</b>	Town	<b>MENDON</b>
B.I.N	3317130	Milepoint	0.85 miles N. OF VICTOR-MENDON R
Year Built	1933	NE Property	987-MS. RINK
Last PM / Rehab	NA	NW Property	N/A
Functional Location	T-BRDG-B0153	SE Property	1011-MR. HUFF
<b><u>Physical Characteristics:</u></b>		SW Property	1014-MS. HOLMES
Superstructure Type	<b>BEAM, DROP/SLAB</b>	Nearest intersection	SMITH RD. (C.R. #47)
Substructure Type	CONCRETE, REINFORCED	Nearest intersection	MAIN ST. (FISHERS) (T)
Number of Spans	1	GPS Coordinates: X:	<b>1439619.57</b> Y: <b>1098615.87</b>
Max Clr. Span	28.00 feet	<b><u>Miscellaneous Characteristics:</u></b>	
Length	<b>28.00</b> feet	Traffic	1380
Width	24'-2"	Traffic date	1/1/09
Rise	9'-8"	Speed	<b>55</b> mph
Skew	0 degrees	Waterproof	NO
Number of Lanes	2	Plans Availability	YES
R.O.W. Width	49.50 feet	Maintenance 1	MONROE COUNTY
Road Orientation	N & S	Maintenance 2	N/A

# Monroe County Bridge and Culvert Inventory

## MILE SQUARE ROAD

## Over NEW YORK STATE THRUWAY

### Identification:

S.I.N **09-070-171**  
 B.I.N 5510910  
 Year Built 1949  
 Last PM / Rehab NA  
 Functional Location T-BRDG-B0486

### Physical Characteristics:

Superstructure Type **BEAM, STEEL/COMP**  
 Substructure Type CONCRETE, REINFORCED  
 Number of Spans 4  
 Max Clr. Span 68.00 feet  
 Length **277.00** feet  
 Width 26'-1"  
 Rise 17'-0"  
 Skew 0 degrees  
 Number of Lanes 2  
 R.O.W. Width 49.50 feet  
 Road Orientation N & S

### Location:

Town **MENDON**  
 Milepoint 1.71 miles N. OF VICTOR-MENDON R  
 NE Property 817-MR./MRS. TOWLSON  
 NW Property N/A  
 SE Property N/A  
 SW Property N/A

Nearest intersection PROBST RD. (T)

Nearest intersection COLE RD. (T)

GPS Coordinates: X: **1438800.02** Y: **1102963.17**

### Miscellaneous Characteristics:

Traffic 1304  
 Traffic date 1/1/05  
 Speed **55** mph  
 Waterproof NO  
 Plans Availability YES  
 Maintenance 1 THRUWAY  
 Maintenance 2 MC

## MILL ROAD

## Over SMITH CREEK TRIBUTARY

### Identification:

S.I.N **05-251-024**  
 B.I.N CULVERT  
 Year Built 2011  
 Last PM / Rehab NA  
 Functional Location T-BRDG-B0006

### Physical Characteristics:

Superstructure Type **BOX, 3 SIDED P.C.**  
 Substructure Type FOOTING, CONCRETE REINFORCED  
 Number of Spans 1  
 Max Clr. Span 8.00 feet  
 Length **8.00** feet  
 Width 72'-0"  
 Rise 5'-0"  
 Skew 2 degrees  
 Number of Lanes 2  
 R.O.W. Width 49.50 feet  
 Road Orientation E & W

### Location:

Town **GREECE**  
 Milepoint 0.24 miles E. OF MANITOU RD.  
 NE Property 536-DANIEL VOLONINO  
 NW Property 542-MR./MRS. KHUNS  
 SE Property 543-MARY ANN FOOS  
 SW Property 555

Nearest intersection N. GREECE RD. (C.R. #144)

Nearest intersection MANITOU RD. (S.R. #261)

GPS Coordinates: X: **1371085.51** Y: **1178705.50**

### Miscellaneous Characteristics:

Traffic 3390  
 Traffic date 1/1/14  
 Speed **35** mph  
 Waterproof YES  
 Plans Availability YES  
 Maintenance 1 MONROE COUNTY  
 Maintenance 2 N/A

## MILL ROAD

## Over SMITH CREEK

### Identification:

S.I.N **05-251-045**  
 B.I.N CULVERT  
 Year Built 2011  
 Last PM / Rehab NA  
 Functional Location T-BRDG-B0007

### Physical Characteristics:

Superstructure Type **BOX, 3 SIDED P.C.**  
 Substructure Type FOOTING, CONCRETE REINFORCED  
 Number of Spans 1  
 Max Clr. Span 8.00 feet  
 Length **8.00** feet  
 Width 76'-0"  
 Rise 4'-6"  
 Skew 1 degrees  
 Number of Lanes 2  
 R.O.W. Width 49.50 feet  
 Road Orientation E & W

### Location:

Town **GREECE**  
 Milepoint 0.45 miles E. OF MANITOU RD.  
 NE Property 490-JAMES GALIOTTI  
 NW Property 500-KAREN TACHIN  
 SE Property 487- MILL  
 SW Property 499-MR./MRS. THOMAS

Nearest intersection N. GREECE RD. (C.R. #144)

Nearest intersection MANITOU RD. (S.R. #261)

GPS Coordinates: X: **1372181.85** Y: **1178738.48**

### Miscellaneous Characteristics:

Traffic 3392  
 Traffic date 1/1/14  
 Speed **35** mph  
 Waterproof YES  
 Plans Availability YES  
 Maintenance 1 MONROE COUNTY  
 Maintenance 2 N/A

# Monroe County Bridge and Culvert Inventory

## MILL ROAD

## Over LARKIN CREEK

### Identification:

S.I.N **05-251-069**  
 B.I.N CULVERT  
 Year Built 2011  
 Last PM / Rehab NA  
 Functional Location T-BRDG-B0448

### Physical Characteristics:

Superstructure Type **BOX, 3 SIDED P.C.**  
 Substructure Type FOOTING, CONCRETE REINFORCED  
 Number of Spans 1  
 Max Clr. Span 4.00 feet  
 Length **4.00** feet  
 Width 58'-0"  
 Rise 3'-0"  
 Skew 0 degrees  
 Number of Lanes 2  
 R.O.W. Width 49.50 feet  
 Road Orientation E & W

### Location:

Town **GREECE**  
 Milepoint 0.69 miles E. OF MANITOU RD.  
 NE Property 440-MARGE RINGER  
 NW Property 450-MILL  
 SE Property RETENTION POND  
 SW Property 437- MILL  
 Nearest intersection N. GREECE RD. (C.R. #144)  
 Nearest intersection MANITOU RD. (S.R. #261)  
 GPS Coordinates: X: **1373396.32** Y: **1178720.09**

### Miscellaneous Characteristics:

Traffic 3392  
 Traffic date 1/1/14  
 Speed **35** mph  
 Waterproof YES  
 Plans Availability YES  
 Maintenance 1 MONROE COUNTY  
 Maintenance 2 N/A

## MILL ROAD

## Over LARKIN CREEK

### Identification:

S.I.N **05-251-157**  
 B.I.N 3370060  
 Year Built 2003  
 Last PM / Rehab NA  
 Functional Location T-BRDG-B0433

### Physical Characteristics:

Superstructure Type **BOX, 3 SIDED R.C.**  
 Substructure Type FOOTING, CONCRETE REINFORCED  
 Number of Spans 1  
 Max Clr. Span 26.00 feet  
 Length **26.00** feet  
 Width 47'-6"  
 Rise 6'-6"  
 Skew 0 degrees  
 Number of Lanes 2  
 R.O.W. Width 49.50 feet  
 Road Orientation E & W

### Location:

Town **GREECE**  
 Milepoint 1.57 miles E. OF MANITOU RD.  
 NE Property 250-MR./MRS. JUDGE  
 NW Property 254-MR./MRS. PENTA  
 SE Property 253-MR./MRS. GLEICHAUF  
 SW Property 257-MR./MRS. SIMONETTI  
 Nearest intersection N. AVE. (C.R. #146)  
 Nearest intersection N. GREECE RD. (C.R. #144)  
 GPS Coordinates: X: **1378132.01** Y: **1178656.88**

### Miscellaneous Characteristics:

Traffic 5472  
 Traffic date 1/1/12  
 Speed **35** mph  
 Waterproof NO  
 Plans Availability YES  
 Maintenance 1 MONROE COUNTY  
 Maintenance 2 N/A

## MILL ROAD

## Over ROUND POND CREEK TRIBUTARY

### Identification:

S.I.N **05-251-269**  
 B.I.N CULVERT  
 Year Built 2009  
 Last PM / Rehab NA  
 Functional Location T-BRDG-B0275

### Physical Characteristics:

Superstructure Type **BOX, 3 SIDED P.C.**  
 Substructure Type FOOTING, CONCRETE REINFORCED  
 Number of Spans 1  
 Max Clr. Span 8.00 feet  
 Length **8.00** feet  
 Width 52' 6"  
 Rise 8'-0"  
 Skew 22 degrees  
 Number of Lanes 2  
 R.O.W. Width 49.50 feet  
 Road Orientation E & W

### Location:

Town **GREECE**  
 Milepoint 2.69 miles E. OF MANITOU RD.  
 NE Property N/A  
 NW Property 24-MARY JEAN PFAHL  
 SE Property N/A  
 SW Property N/A  
 Nearest intersection LONG POND RD. (C.R. #136)  
 Nearest intersection N. AVE. (C.R. #146)  
 GPS Coordinates: X: **1384007.63** Y: **1178601.47**

### Miscellaneous Characteristics:

Traffic 8012  
 Traffic date 1/1/12  
 Speed **35** mph  
 Waterproof YES  
 Plans Availability YES  
 Maintenance 1 MONROE COUNTY  
 Maintenance 2 N/A

# Monroe County Bridge and Culvert Inventory

## MONROE-WAYNE T.L. ROAD

## Over FOUR MILE CREEK TRIBUTARY

### Identification:

S.I.N **18-002-082**  
 B.I.N CULVERT  
 Year Built 1979  
 Last PM / Rehab NA  
 Functional Location T-BRDG-B0333

### Physical Characteristics:

Superstructure Type **C.M.P.A.**  
 Substructure Type EARTH  
 Number of Spans 2  
 Max Clr. Span 6.00 feet  
 Length **6.00** feet  
 Width 50'-0"  
 Rise 4'-0"  
 Skew 0 degrees  
 Number of Lanes 2  
 R.O.W. Width 66.00 feet  
 Road Orientation N & S

### Location:

Town **WEBSTER**  
 Milepoint 0.82 miles N. OF STATE RD.  
 NE Property 5974  
 NW Property N/A  
 SE Property N/A  
 SW Property N/A  
 Nearest intersection RIDGE RD. (S.R. #404)  
 Nearest intersection STATE RD. (C.R. #9)  
 GPS Coordinates: X: **1470321.84** Y: **1173960.35**

### Miscellaneous Characteristics:

Traffic 1015  
 Traffic date 1/1/14  
 Speed **40** mph  
 Waterproof NO  
 Plans Availability YES  
 Maintenance 1 MONROE COUNTY  
 Maintenance 2 N/A

## MONROE-WAYNE T.L. ROAD

## Over FOUR MILE CREEK

### Identification:

S.I.N **18-002-144**  
 B.I.N 3368100  
 Year Built 1989  
 Last PM / Rehab NA  
 Functional Location T-BRDG-B0334

### Physical Characteristics:

Superstructure Type **BEAM, PRESTRESSED BOX**  
 Substructure Type CONCRETE, REINFORCED  
 Number of Spans 1  
 Max Clr. Span 35.00 feet  
 Length **35.00** feet  
 Width 40'-7"  
 Rise 4'-0"  
 Skew 0 degrees  
 Number of Lanes 2  
 R.O.W. Width 66.00 feet  
 Road Orientation N & S

### Location:

Town **WEBSTER**  
 Milepoint 1.44 miles N. OF STATE RD.  
 NE Property N/A  
 NW Property GAME PRESERVE  
 SE Property 6258  
 SW Property 743  
 Nearest intersection SCHLEGEL RD. (C.R. #3)  
 Nearest intersection RIDGE RD. (S.R. #104)  
 GPS Coordinates: X: **1470271.12** Y: **1177679.23**

### Miscellaneous Characteristics:

Traffic 1125  
 Traffic date 1/1/05  
 Speed **40** mph  
 Waterproof YES  
 Plans Availability YES  
 Maintenance 1 MONROE COUNTY  
 Maintenance 2 N/A

## MONROE-WAYNE T.L. ROAD

## Over FOUR MILE CREEK

### Identification:

S.I.N **18-002-225**  
 B.I.N 3317340  
 Year Built 1984  
 Last PM / Rehab NA  
 Functional Location T-BRDG-B0335

### Physical Characteristics:

Superstructure Type **BEAM, PRESTRESSED BOX**  
 Substructure Type CONCRETE, REINFORCED  
 Number of Spans 1  
 Max Clr. Span 24.00 feet  
 Length **24.00** feet  
 Width 40'-1"  
 Rise 6'-7"  
 Skew 20 degrees  
 Number of Lanes 2  
 R.O.W. Width 66.00 feet  
 Road Orientation N & S

### Location:

Town **WEBSTER**  
 Milepoint 2.25 miles N. OF STATE RD.  
 NE Property 6624  
 NW Property N/A  
 SE Property N/A  
 SW Property 569  
 Nearest intersection SCHLEGEL RD. (C.R. #3)  
 Nearest intersection RIDGE RD. (S.R. #104)  
 GPS Coordinates: X: **1470040.09** Y: **1181926.36**

### Miscellaneous Characteristics:

Traffic 1696  
 Traffic date 1/1/06  
 Speed **40** mph  
 Waterproof YES  
 Plans Availability YES  
 Maintenance 1 MONROE COUNTY  
 Maintenance 2 N/A

# Monroe County Bridge and Culvert Inventory

## MORGAN ROAD

## Over MILL CREEK

### Identification:

S.I.N **02-133-042**  
 B.I.N CULVERT  
 Year Built 2015  
 Last PM / Rehab NA  
 Functional Location T-BRDG-B0060

### Physical Characteristics:

Superstructure Type **M.P.P.A.**  
 Substructure Type EARTH  
 Number of Spans 1  
 Max Clr. Span 11.41 feet  
 Length **11.41** feet  
 Width 78'-6"  
 Rise 7'-3"  
 Skew 0 degrees  
 Number of Lanes 2  
 R.O.W. Width 66.00 feet  
 Road Orientation E & W

### Location:

Town **CHILI**  
 Milepoint 0.42 miles E. OF CHILI T.L.  
 NE Property N/A  
 NW Property N/A  
 SE Property N/A  
 SW Property N/A  
 Nearest intersection UNION ST. (C.R. #170)  
 Nearest intersection WHEATLAND CTR RD. (C.R. #174)  
 GPS Coordinates: X: **1354437.24** Y: **1114973.38**

### Miscellaneous Characteristics:

Traffic 1146  
 Traffic date 1/1/09  
 Speed **40** mph  
 Waterproof NO  
 Plans Availability NO  
 Maintenance 1 MONROE COUNTY  
 Maintenance 2 N/A

## MORGAN ROAD

## Over BLACK CREEK TRIBUTARY

### Identification:

S.I.N **02-133-099**  
 B.I.N CULVERT  
 Year Built 1994  
 Last PM / Rehab NA  
 Functional Location T-BRDG-B0061

### Physical Characteristics:

Superstructure Type **C.M.P.A.**  
 Substructure Type EARTH  
 Number of Spans 1  
 Max Clr. Span 6.08 feet  
 Length **6.08** feet  
 Width 72'-0"  
 Rise 4'-8"  
 Skew 45 degrees  
 Number of Lanes 2  
 R.O.W. Width 66.00 feet  
 Road Orientation E & W

### Location:

Town **CHILI**  
 Milepoint 0.99 miles E. OF CHILI T.L.  
 NE Property N/A  
 NW Property N/A  
 SE Property 847-FRANK EMENS  
 SW Property 847-FRANK EMENS  
 Nearest intersection UNION ST. (C.R. #170)  
 Nearest intersection WHEATLAND CTR RD. (C.R. #174)  
 GPS Coordinates: X: **1356967.78** Y: **1115091.41**

### Miscellaneous Characteristics:

Traffic 1480  
 Traffic date 1/1/05  
 Speed **40** mph  
 Waterproof NO  
 Plans Availability YES  
 Maintenance 1 MONROE COUNTY  
 Maintenance 2 N/A

## MORGAN ROAD

## Over BLACK CREEK TRIBUTARY

### Identification:

S.I.N **02-133-254**  
 B.I.N CULVERT  
 Year Built 2019  
 Last PM / Rehab NA  
 Functional Location T-BRDG-B0530

### Physical Characteristics:

Superstructure Type **PIPE, HIGH DENSITY PE**  
 Substructure Type EARTH  
 Number of Spans 1  
 Max Clr. Span 5.00 feet  
 Length **5.58** feet  
 Width 50' - 0"  
 Rise 5' - 0"  
 Skew 0 degrees  
 Number of Lanes 2  
 R.O.W. Width 66.00 feet  
 Road Orientation E & W

### Location:

Town **CHILI**  
 Milepoint 2.54 miles E. OF CHILI T.L.  
 NE Property GOLFCOURSE  
 NW Property GOLFCOURSE  
 SE Property N/A  
 SW Property N/A  
 Nearest intersection STOTTLE RD. (C.R. #172)  
 Nearest intersection UNION ST. (S.R. #259)  
 GPS Coordinates: X: **NA** Y: **NA**

### Miscellaneous Characteristics:

Traffic 800  
 Traffic date 7/1/09  
 Speed **40** mph  
 Waterproof NO  
 Plans Availability NO  
 Maintenance 1 MONROE COUNTY  
 Maintenance 2 N/A

# Monroe County Bridge and Culvert Inventory

## MORGAN ROAD

## Over BLACK CREEK TRIBUTARY

### Identification:

S.I.N **02-133-396**  
 B.I.N CULVERT  
 Year Built 1800  
 Last PM / Rehab NA  
 Functional Location T-BRDG-B0531

### Physical Characteristics:

Superstructure Type **C.M.P.A.**  
 Substructure Type EARTH  
 Number of Spans 1  
 Max Clr. Span 4.60 feet  
 Length **4.60** feet  
 Width 81' - 0"  
 Rise 2' - 6"  
 Skew 20 degrees  
 Number of Lanes 2  
 R.O.W. Width 49.50 feet  
 Road Orientation E & W

### Location:

Town **CHILI**  
 Milepoint 3.96 miles E. OF CHILI T.L.  
 NE Property 202  
 NW Property RAILROAD TRACK  
 SE Property 189  
 SW Property RAILROAD TRACK  
 Nearest intersection REED RD. (T)  
 Nearest intersection KRENZER RD. (T)  
 GPS Coordinates: X: **NA** Y: **NA**

### Miscellaneous Characteristics:

Traffic 658  
 Traffic date 7/1/14  
 Speed **40** mph  
 Waterproof NO  
 Plans Availability NO  
 Maintenance 1 MONROE COUNTY  
 Maintenance 2 N/A

## MORTON ROAD

## Over YANTY CREEK TRIB ('08)

### Identification:

S.I.N **06-279-001**  
 B.I.N CULVERT  
 Year Built 1800  
 Last PM / Rehab NA  
 Functional Location T-BRDG-B0522

### Physical Characteristics:

Superstructure Type **BOX, 3 SIDED R.C.**  
 Substructure Type EARTH  
 Number of Spans 1  
 Max Clr. Span 3.00 feet  
 Length **3.00** feet  
 Width 43'-0"  
 Rise 1'-0"  
 Skew 0 degrees  
 Number of Lanes 2  
 R.O.W. Width 49.50 feet  
 Road Orientation E & W

### Location:

Town **HAMLIN**  
 Milepoint 0.01 miles E. OF MONROE-ORLEANS C.  
 NE Property N/A  
 NW Property N/A  
 SE Property 1094  
 SW Property 1094  
 Nearest intersection COUNTY LINE RD.  
 Nearest intersection REDMAN RD. (C.R. #236)  
 GPS Coordinates: X: **1304820.70** Y: **1213218.09**

### Miscellaneous Characteristics:

Traffic 862  
 Traffic date 1/1/09  
 Speed **55** mph  
 Waterproof NO  
 Plans Availability NO  
 Maintenance 1 MONROE COUNTY  
 Maintenance 2 N/A

## MORTON ROAD

## Over YANTY CREEK TRIB ('08)

### Identification:

S.I.N **06-279-018**  
 B.I.N CULVERT  
 Year Built 1800  
 Last PM / Rehab NA  
 Functional Location T-BRDG-B0523

### Physical Characteristics:

Superstructure Type **PIPE, REINF. CONCRETE**  
 Substructure Type EARTH  
 Number of Spans 1  
 Max Clr. Span 1.50 feet  
 Length **1.50** feet  
 Width 45'-5"  
 Rise 1'-6"  
 Skew 0 degrees  
 Number of Lanes 2  
 R.O.W. Width 49.50 feet  
 Road Orientation E & W

### Location:

Town **HAMLIN**  
 Milepoint 0.18 miles E. OF MONROE-ORLEANS C.  
 NE Property N/A  
 NW Property 568  
 SE Property N/A  
 SW Property 579  
 Nearest intersection COUNTY LINE RD.  
 Nearest intersection REDMAN RD. (C.R. #236)  
 GPS Coordinates: X: **1305756.01** Y: **1213260.38**

### Miscellaneous Characteristics:

Traffic 862  
 Traffic date 1/1/09  
 Speed **55** mph  
 Waterproof NO  
 Plans Availability NO  
 Maintenance 1 MONROE COUNTY  
 Maintenance 2 N/A

# Monroe County Bridge and Culvert Inventory

<b><u>MORTON ROAD</u></b>		<b>Over <u>YANTY CREEK TRIB ('08)</u></b>	
<b><u>Identification:</u></b>		<b><u>Location:</u></b>	
S.I.N	<b>06-279-026</b>	Town	<b>HAMLIN</b>
B.I.N	CULVERT	Milepoint	0.26 miles E. OF MONROE-ORLEANS C.I
Year Built	1800	NE Property	N/A
Last PM / Rehab	NA	NW Property	N/A
Functional Location	T-BRDG-B0524	SE Property	519
<b><u>Physical Characteristics:</u></b>		SW Property	531
Superstructure Type	<b>BOX, 3 SIDED R.C.</b>	Nearest intersection	COUNTY LINE RD.
Substructure Type	FOOTING, CONCRETE REINFORCED	Nearest intersection	REDMAN RD. (C.R. #236)
Number of Spans	1	GPS Coordinates: X:	<b>1306148.71</b> Y: <b>1213284.92</b>
Max Clr. Span	1.50 feet	<b><u>Miscellaneous Characteristics:</u></b>	
Length	<b>1.50</b> feet	Traffic	862
Width	44'-0"	Traffic date	1/1/09
Rise	1'-6"	Speed	<b>55</b> mph
Skew	0 degrees	Waterproof	NO
Number of Lanes	2	Plans Availability	NO
R.O.W. Width	49.50 feet	Maintenance 1	MONROE COUNTY
Road Orientation	E & W	Maintenance 2	N/A

<b><u>MORTON ROAD</u></b>		<b>Over <u>YANTY CREEK TRIB ('08)</u></b>	
<b><u>Identification:</u></b>		<b><u>Location:</u></b>	
S.I.N	<b>06-279-039</b>	Town	<b>HAMLIN</b>
B.I.N	CULVERT	Milepoint	0.39 miles E. OF MONROE-ORLEANS C.I
Year Built	1800	NE Property	N/A
Last PM / Rehab	NA	NW Property	N/A
Functional Location	T-BRDG-B0525	SE Property	463
<b><u>Physical Characteristics:</u></b>		SW Property	479
Superstructure Type	<b>PIPE, REINF. CONCRETE</b>	Nearest intersection	COUNTY LINE RD.
Substructure Type	EARTH	Nearest intersection	REDMAN RD. (C.R. #236)
Number of Spans	1	GPS Coordinates: X:	<b>1306856.21</b> Y: <b>1213333.33</b>
Max Clr. Span	1.50 feet	<b><u>Miscellaneous Characteristics:</u></b>	
Length	<b>1.50</b> feet	Traffic	862
Width	46'-0"	Traffic date	1/1/09
Rise	1'-0"	Speed	<b>55</b> mph
Skew	0 degrees	Waterproof	NO
Number of Lanes	2	Plans Availability	NO
R.O.W. Width	49.50 feet	Maintenance 1	MONROE COUNTY
Road Orientation	E & W	Maintenance 2	N/A

<b><u>MORTON ROAD</u></b>		<b>Over <u>YANTY CREEK ('08)</u></b>	
<b><u>Identification:</u></b>		<b><u>Location:</u></b>	
S.I.N	<b>06-279-062</b>	Town	<b>HAMLIN</b>
B.I.N	CULVERT	Milepoint	0.62 miles E. OF MONROE-ORLEANS C.I
Year Built	1800	NE Property	358
Last PM / Rehab	NA	NW Property	394
Functional Location	T-BRDG-B0463	SE Property	N/A
<b><u>Physical Characteristics:</u></b>		SW Property	391
Superstructure Type	<b>BOX, 3 SIDED R.C.</b>	Nearest intersection	REDMAN RD. (C.R. #236)
Substructure Type	FOOTING, CONCRETE REINFORCED	Nearest intersection	MONROE-ORLEANS CNTY LINE R
Number of Spans	1	GPS Coordinates: X:	<b>1308051.33</b> Y: <b>1213351.18</b>
Max Clr. Span	4.33 feet	<b><u>Miscellaneous Characteristics:</u></b>	
Length	<b>10.00</b> feet	Traffic	862
Width	62'-0"	Traffic date	1/1/09
Rise	3'-6"	Speed	<b>55</b> mph
Skew	0 degrees	Waterproof	NO
Number of Lanes	2	Plans Availability	NO
R.O.W. Width	49.50 feet	Maintenance 1	MONROE COUNTY
Road Orientation	E & W	Maintenance 2	N/A

# Monroe County Bridge and Culvert Inventory

## MORTON ROAD

## Over YANTY CREEK TRIB ('08)

### Identification:

S.I.N **06-279-075**  
 B.I.N CULVERT  
 Year Built 1800  
 Last PM / Rehab NA  
 Functional Location T-BRDG-B0526

### Location:

Town **HAMLIN**  
 Milepoint 0.75 miles E. OF MONROE-ORLEANS C.I.  
 NE Property N/A  
 NW Property 332  
 SE Property N/A  
 SW Property 343

### Physical Characteristics:

Superstructure Type **BOX, 3 SIDED R.C.**  
 Substructure Type FOOTING, CONCRETE REINFORCED  
 Number of Spans 1  
 Max Clr. Span 3.00 feet  
 Length **3.00** feet  
 Width 44'-0"  
 Rise 3'-0"  
 Skew 0 degrees  
 Number of Lanes 2  
 R.O.W. Width 49.50 feet  
 Road Orientation E & W

Nearest intersection COUNTY LINE RD.  
 Nearest intersection REDMAN RD. (C.R. #236)  
 GPS Coordinates: X: **1308756.05** Y: **1213327.64**

### Miscellaneous Characteristics:

Traffic 862  
 Traffic date 1/1/05  
 Speed **55** mph  
 Waterproof NO  
 Plans Availability NO  
 Maintenance 1 MONROE COUNTY  
 Maintenance 2 N/A

## MORTON ROAD

## Over YANTY CREEK TRIB ('08)

### Identification:

S.I.N **06-279-083**  
 B.I.N CULVERT  
 Year Built 1800  
 Last PM / Rehab NA  
 Functional Location T-BRDG-B0527

### Location:

Town **HAMLIN**  
 Milepoint 0.83 miles E. OF MONROE-ORLEANS C.I.  
 NE Property 240  
 NW Property N/A  
 SE Property N/A  
 SW Property N/A

### Physical Characteristics:

Superstructure Type **PIPE, REINF. CONCRETE**  
 Substructure Type EARTH  
 Number of Spans 1  
 Max Clr. Span 1.50 feet  
 Length **1.50** feet  
 Width 46'-0"  
 Rise 1'-6"  
 Skew 0 degrees  
 Number of Lanes 2  
 R.O.W. Width 49.50 feet  
 Road Orientation E & W

Nearest intersection COUNTY LINE RD.  
 Nearest intersection REDMAN RD. (C.R. #236)  
 GPS Coordinates: X: **1309158.70** Y: **1213326.24**

### Miscellaneous Characteristics:

Traffic 862  
 Traffic date 1/1/05  
 Speed **55** mph  
 Waterproof NO  
 Plans Availability NO  
 Maintenance 1 MONROE COUNTY  
 Maintenance 2 N/A

## MORTON ROAD

## Over YANTY CREEK ('08)

### Identification:

S.I.N **06-279-099**  
 B.I.N CULVERT  
 Year Built 1800  
 Last PM / Rehab NA  
 Functional Location T-BRDG-B0464

### Location:

Town **HAMLIN**  
 Milepoint 0.99 miles E. OF MONROE-ORLEANS C.I.  
 NE Property 200  
 NW Property 228  
 SE Property N/A  
 SW Property N/A

### Physical Characteristics:

Superstructure Type **BOX, 4 SIDED R.C.**  
 Substructure Type EARTH  
 Number of Spans 1  
 Max Clr. Span 16.00 feet  
 Length **18.00** feet  
 Width 53'-0"  
 Rise 4'-0"  
 Skew 15 degrees  
 Number of Lanes 2  
 R.O.W. Width 49.00 feet  
 Road Orientation E & W

Nearest intersection REDMAN RD. (C.R. #236)  
 Nearest intersection MONROE-ORLEANS CNTY LINE R  
 GPS Coordinates: X: **1310014.74** Y: **1213332.68**

### Miscellaneous Characteristics:

Traffic 862  
 Traffic date 1/1/05  
 Speed **55** mph  
 Waterproof NO  
 Plans Availability NO  
 Maintenance 1 MONROE COUNTY  
 Maintenance 2 N/A



# Monroe County Bridge and Culvert Inventory

## MORTON ROAD

## Over YANTY CREEK TRIB ('08)

**Identification:**

S.I.N **06-279-143**  
 B.I.N CULVERT  
 Year Built 1800  
 Last PM / Rehab NA  
 Functional Location T-BRDG-B0528

**Location:**

Town **HAMLIN**  
 Milepoint 1.43 miles E. OF MONROE-ORLEANS C.I.  
 NE Property N/A  
 NW Property N/A  
 SE Property 25  
 SW Property N/A

**Physical Characteristics:**

Superstructure Type **PIPE, REINF. CONCRETE**  
 Substructure Type EARTH  
 Number of Spans 1  
 Max Clr. Span 1.50 feet  
 Length **1.50** feet  
 Width 50'-0"  
 Rise 1'-6"  
 Skew 0 degrees  
 Number of Lanes 2  
 R.O.W. Width 49.50 feet  
 Road Orientation E & W

Nearest intersection COUNTY LINE RD.  
 Nearest intersection REDMAN RD. (C.R. #236)  
 GPS Coordinates: X: **1312309.65** Y: **1213293.45**

**Miscellaneous Characteristics:**

Traffic 862  
 Traffic date 1/1/05  
 Speed **55** mph  
 Waterproof NO  
 Plans Availability NO  
 Maintenance 1 MONROE COUNTY  
 Maintenance 2 N/A

## MOSCOW ROAD

## Over YANTY CREEK

**Identification:**

S.I.N **06-211-246**  
 B.I.N 3317110  
 Year Built 1932  
 Last PM / Rehab NA  
 Functional Location T-BRDG-B0142

**Location:**

Town **HAMLIN**  
 Milepoint 2.46 miles E. OF MONROE-ORLEANS C.I.  
 NE Property 968  
 NW Property HAMLIN BEACH PARK  
 SE Property N/A  
 SW Property N/A

**Physical Characteristics:**

Superstructure Type **BEAM, DROP/SLAB**  
 Substructure Type CONCRETE, REINFORCED  
 Number of Spans 2  
 Max Clr. Span 19.00 feet  
 Length **40.00** feet  
 Width 27'-1"  
 Rise 8'-11"  
 Skew 0 degrees  
 Number of Lanes 2  
 R.O.W. Width 49.50 feet  
 Road Orientation E & W

Nearest intersection PRIEM RD. (T)  
 Nearest intersection REDMAN RD. (C.R. #236)  
 GPS Coordinates: X: **1317747.15** Y: **1221466.79**

**Miscellaneous Characteristics:**

Traffic 508  
 Traffic date 1/1/09  
 Speed **55** mph  
 Waterproof NO  
 Plans Availability YES  
 Maintenance 1 MONROE COUNTY  
 Maintenance 2 N/A

## MOSCOW ROAD

## Over YANTY CREEK TRIBUTARY

**Identification:**

S.I.N **06-211-293**  
 B.I.N CULVERT  
 Year Built 1800  
 Last PM / Rehab NA  
 Functional Location T-BRDG-B0536

**Location:**

Town **HAMLIN**  
 Milepoint 2.93 miles E. OF MONROE-ORLEANS C.I.  
 NE Property 832  
 NW Property N/A  
 SE Property 839  
 SW Property N/A

**Physical Characteristics:**

Superstructure Type **C.M.P.A.**  
 Substructure Type EARTH  
 Number of Spans 1  
 Max Clr. Span 5.00 feet  
 Length **5.00** feet  
 Width 57' - 0"  
 Rise 3' - 0"  
 Skew 0 degrees  
 Number of Lanes 2  
 R.O.W. Width 49.50 feet  
 Road Orientation E & W

Nearest intersection PRIEM RD. (T)  
 Nearest intersection YANTY CREEK MARSH RD. (T)  
 GPS Coordinates: X: **NA** Y: **NA**

**Miscellaneous Characteristics:**

Traffic 508  
 Traffic date 7/1/09  
 Speed **55** mph  
 Waterproof NO  
 Plans Availability NO  
 Maintenance 1 MONROE COUNTY  
 Maintenance 2 N/A

# Monroe County Bridge and Culvert Inventory

## MOSCOW ROAD

## Over YANTY CREEK TRIBUTARY

### Identification:

S.I.N **06-211-311**  
 B.I.N CULVERT  
 Year Built 1800  
 Last PM / Rehab NA  
 Functional Location T-BRDG-B0537

### Physical Characteristics:

Superstructure Type **C.M.P.A.**  
 Substructure Type EARTH  
 Number of Spans 1  
 Max Clr. Span 4.00 feet  
 Length **4.00** feet  
 Width 80' - 0"  
 Rise 4' - 0"  
 Skew 32 degrees  
 Number of Lanes 2  
 R.O.W. Width 49.50 feet  
 Road Orientation E & W

### Location:

Town **HAMLIN**  
 Milepoint 3.11 miles E. OF MONROE-ORLEANS C.I.  
 NE Property 754  
 NW Property N/A  
 SE Property N/A  
 SW Property 781  
 Nearest intersection PRIEM RD. (T)  
 Nearest intersection LAKE RD. W. FORK (C.R. #234)  
 GPS Coordinates: X: **NA** Y: **NA**

### Miscellaneous Characteristics:

Traffic 508  
 Traffic date 7/1/09  
 Speed **55** mph  
 Waterproof NO  
 Plans Availability NO  
 Maintenance 1 MONROE COUNTY  
 Maintenance 2 N/A

## MOSCOW ROAD

## Over SANDY CREEK TRIBUTARY

### Identification:

S.I.N **06-211-345**  
 B.I.N CULVERT  
 Year Built 1959  
 Last PM / Rehab NA  
 Functional Location T-BRDG-B0173

### Physical Characteristics:

Superstructure Type **BOX, 3 SIDED R.C.**  
 Substructure Type FOOTING, CONCRETE REINFORCED  
 Number of Spans 1  
 Max Clr. Span 8.00 feet  
 Length **8.00** feet  
 Width 42'-0"  
 Rise 3'-0"  
 Skew 0 degrees  
 Number of Lanes 2  
 R.O.W. Width 49.50 feet  
 Road Orientation E & W

### Location:

Town **HAMLIN**  
 Milepoint 3.45 miles E. OF COUNTY LINE RD.  
 NE Property N/A  
 NW Property N/A  
 SE Property N/A  
 SW Property N/A  
 Nearest intersection LAKE RD. E. FORK (C.R. #232)  
 Nearest intersection LAKE RD. W. FORK (C.R. #234)  
 GPS Coordinates: X: **1322982.76** Y: **1221493.22**

### Miscellaneous Characteristics:

Traffic 508  
 Traffic date 1/1/09  
 Speed **55** mph  
 Waterproof NO  
 Plans Availability NO  
 Maintenance 1 MONROE COUNTY  
 Maintenance 2 N/A

## MOUL ROAD

## Over EAST CREEK

### Identification:

S.I.N **11-197-010**  
 B.I.N CULVERT  
 Year Built 1933  
 Last PM / Rehab NA  
 Functional Location T-BRDG-B0168

### Physical Characteristics:

Superstructure Type **BOX, 3 SIDED R.C.**  
 Substructure Type FOOTING, CONCRETE REINFORCED  
 Number of Spans 1  
 Max Clr. Span 12.50 feet  
 Length **12.50** feet  
 Width 36'-2"  
 Rise 4'-3"  
 Skew 0 degrees  
 Number of Lanes 2  
 R.O.W. Width 66.00 feet  
 Road Orientation E & W

### Location:

Town **PARMA**  
 Milepoint 0.10 miles E. OF PARMA-HAMLIN T.L.  
 NE Property 658-MR./MRS. DARDZINKSKI  
 NW Property 670  
 SE Property 691-KIM PITTROF  
 SW Property N/A  
 Nearest intersection N. AVE. (C.R. #226)  
 Nearest intersection HAMLIN-PARMA TL RD (CR #228)  
 GPS Coordinates: X: **1352822.81** Y: **1212070.72**

### Miscellaneous Characteristics:

Traffic 349  
 Traffic date 1/1/12  
 Speed **40** mph  
 Waterproof NO  
 Plans Availability YES  
 Maintenance 1 MONROE COUNTY  
 Maintenance 2 N/A

# Monroe County Bridge and Culvert Inventory

## MOUL ROAD

## Over COWSUCKER CREEK

### Identification:

S.I.N **11-197-268**  
 B.I.N CULVERT  
 Year Built 2017  
 Last PM / Rehab NA  
 Functional Location T-BRDG-B0135

### Physical Characteristics:

Superstructure Type **BOX, 4 SIDED R.C.**  
 Substructure Type FOOTING, CONCRETE REINFORCED  
 Number of Spans 1  
 Max Clr. Span 10.00 feet  
 Length **11.55** feet  
 Width 39'-8"  
 Rise 6'-0"  
 Skew 30 degrees  
 Number of Lanes 2  
 R.O.W. Width 66.00 feet  
 Road Orientation E & W

### Location:

Town **PARMA**  
 Milepoint 2.68 miles E. OF PARMA-HAMLIN T.L.  
 NE Property N/A  
 NW Property N/A  
 SE Property 157-MR./MRS. SCHMIDT  
 SW Property 165-MR./MRS. NUNAMAKER  
 Nearest intersection LIGHTHOUSE RD. (C.R. #222)  
 Nearest intersection BENNETT RD. (C.R. #220)  
 GPS Coordinates: X: **1366227.38** Y: **1213111.91**

### Miscellaneous Characteristics:

Traffic 430  
 Traffic date 1/1/12  
 Speed **40** mph  
 Waterproof YES  
 Plans Availability YES  
 Maintenance 1 MONROE COUNTY  
 Maintenance 2 N/A

## MT. READ BOULEVARD

## Over SLATER CREEK

### Identification:

S.I.N **05-150-298**  
 B.I.N CULVERT  
 Year Built 1800  
 Last PM / Rehab NA  
 Functional Location T-BRDG-B0534

### Physical Characteristics:

Superstructure Type **C.M.P.A.**  
 Substructure Type EARTH  
 Number of Spans 1  
 Max Clr. Span 6.00 feet  
 Length **6.00** feet  
 Width 114' - 0"  
 Rise 3' - 8"  
 Skew 0 degrees  
 Number of Lanes 2  
 R.O.W. Width 66.00 feet  
 Road Orientation N & S

### Location:

Town **GREECE**  
 Milepoint 2.98 miles N. OF CITY LINE  
 NE Property 153 WHELEHAN DR.  
 NW Property 19 MARIA ELAINE ROAD  
 SE Property 1064 RUMSON ROAD  
 SW Property 4735  
 Nearest intersection LATTA RD. (N)  
 Nearest intersection RUMSON RD. (T)  
 GPS Coordinates: X: **NA** Y: **NA**

### Miscellaneous Characteristics:

Traffic 16600  
 Traffic date 7/1/10  
 Speed **35** mph  
 Waterproof NO  
 Plans Availability NO  
 Maintenance 1 MONROE COUNTY  
 Maintenance 2 N/A

## MUMFORD ROAD

## Over OATKA CREEK TRIBUTARY

### Identification:

S.I.N **19-180-007**  
 B.I.N CULVERT  
 Year Built 1800  
 Last PM / Rehab NA  
 Functional Location T-BRDG-B0557

### Physical Characteristics:

Superstructure Type **C.M.P.A.**  
 Substructure Type EARTH  
 Number of Spans 1  
 Max Clr. Span 4.60 feet  
 Length **4.60** feet  
 Width 48' - 6"  
 Rise 2' - 10"  
 Skew 0 degrees  
 Number of Lanes 2  
 R.O.W. Width 49.50 feet  
 Road Orientation N & S

### Location:

Town **WHEATLAND**  
 Milepoint 0.07 miles N. OF RIGA-MUMFORD RD.  
 NE Property 863  
 NW Property 2285  
 SE Property 863  
 SW Property 2285  
 Nearest intersection N. RD. (C.R. #139)  
 Nearest intersection N. RD. (C.R. #139)  
 GPS Coordinates: X: **NA** Y: **NA**

### Miscellaneous Characteristics:

Traffic 458  
 Traffic date 7/1/12  
 Speed **55** mph  
 Waterproof NO  
 Plans Availability NO  
 Maintenance 1 MONROE COUNTY  
 Maintenance 2 N/A

# Monroe County Bridge and Culvert Inventory

## MUMFORD ROAD

## Over MILL CREEK

### Identification:

S.I.N **19-180-241**  
 B.I.N CULVERT  
 Year Built 1937  
 Last PM / Rehab NA  
 Functional Location T-BRDG-B0407

### Physical Characteristics:

Superstructure Type **BOX, 3 SIDED R.C.**  
 Substructure Type FOOTING, CONCRETE REINFORCED  
 Number of Spans 1  
 Max Clr. Span 12.00 feet  
 Length **12.00** feet  
 Width 38'-0"  
 Rise 6'-0"  
 Skew 0 degrees  
 Number of Lanes 2  
 R.O.W. Width 49.50 feet  
 Road Orientation N & S

### Location:

Town **WHEATLAND**  
 Milepoint 2.41 miles N. OF OATKA CREEK RD.  
 NE Property N/A  
 NW Property N/A  
 SE Property N/A  
 SW Property N/A  
 Nearest intersection BAKER RD. (T)  
 Nearest intersection N.Y.S. THRUWAY  
 GPS Coordinates: X: **1341665.74** Y: **1105554.65**

### Miscellaneous Characteristics:

Traffic 558  
 Traffic date 1/1/12  
 Speed **55** mph  
 Waterproof YES  
 Plans Availability NO  
 Maintenance 1 MONROE COUNTY  
 Maintenance 2 N/A

## NA

## Over LARKIN CREEK

### Identification:

S.I.N **05-144-019**  
 B.I.N 3368080  
 Year Built 2016  
 Last PM / Rehab NA  
 Functional Location T-BRDG-B0109

### Physical Characteristics:

Superstructure Type **C.M.P.A.**  
 Substructure Type EARTH  
 Number of Spans 2  
 Max Clr. Span 9.75 feet  
 Length **21.00** feet  
 Width 159'-7"  
 Rise 6'-2"  
 Skew 20 degrees  
 Number of Lanes 3  
 R.O.W. Width 69.00 feet  
 Road Orientation N & S

### Location:

Town **GREECE**  
 Milepoint 0.19 miles N. OF RIDGE RD.  
 NE Property 100 BRAM PLACE  
 NW Property 1161 N. GREECE  
 SE Property 100 BRAM PLACE  
 SW Property 1161 N. GREECE  
 Nearest intersection CREEK HOUSE DR. (1600'N)  
 Nearest intersection CREEK HOUSE DR. (450'S)  
 GPS Coordinates: X: **1374789.62** Y: **1173657.82**

### Miscellaneous Characteristics:

Traffic 11500  
 Traffic date 1/1/10  
 Speed **35** mph  
 Waterproof NO  
 Plans Availability YES  
 Maintenance 1 MONROE COUNTY  
 Maintenance 2 N/A

## NORTH AVENUE

## Over WEST CREEK TRIBUTARY

### Identification:

S.I.N **11-226-059**  
 B.I.N CULVERT  
 Year Built 1800  
 Last PM / Rehab NA  
 Functional Location T-BRDG-B0549

### Physical Characteristics:

Superstructure Type **C.M.P.A.**  
 Substructure Type EARTH  
 Number of Spans 1  
 Max Clr. Span 4.50 feet  
 Length **4.80** feet  
 Width 44' - 0"  
 Rise 3' - 0"  
 Skew 0 degrees  
 Number of Lanes 2  
 R.O.W. Width 54.00 feet  
 Road Orientation N & S

### Location:

Town **PARMA**  
 Milepoint 0.59 miles N. OF CURTIS RD.  
 NE Property 314  
 NW Property 311  
 SE Property FIELD  
 SW Property 313  
 Nearest intersection CURTIS RD. (C.R. #195) (S)  
 Nearest intersection MOUL RD. (N) (C.R. #197)  
 GPS Coordinates: X: **NA** Y: **NA**

### Miscellaneous Characteristics:

Traffic 4056  
 Traffic date 7/1/15  
 Speed **45** mph  
 Waterproof NO  
 Plans Availability NO  
 Maintenance 1 MONROE COUNTY  
 Maintenance 2 N/A

# Monroe County Bridge and Culvert Inventory

## NORTH GREECE ROAD

## Over SMITH CREEK

### Identification:

S.I.N **05-144-188**  
 B.I.N CULVERT  
 Year Built 2005  
 Last PM / Rehab NA  
 Functional Location T-BRDG-B0110

### Physical Characteristics:

Superstructure Type **BOX, 4 SIDED R.C.**  
 Substructure Type EARTH  
 Number of Spans 1  
 Max Clr. Span 12.00 feet  
 Length **12.00** feet  
 Width 56'-1.5"  
 Rise 5'-0"  
 Skew 0 degrees  
 Number of Lanes 2  
 R.O.W. Width 66.00 feet  
 Road Orientation N & S

### Location:

Town **GREECE**  
 Milepoint 1.88 miles N. OF RIDGE RD.  
 NE Property N/A  
 NW Property PINE CREEK ESTATE  
 SE Property 816-JUDITH ROBARE  
 SW Property 819-MR. VENTIMIGLIA  
 Nearest intersection PECK RD. (C.R. #183)  
 Nearest intersection MILL RD. (C.R. #251)  
 GPS Coordinates: X: **1374781.18** Y: **1182192.46**

### Miscellaneous Characteristics:

Traffic 8200  
 Traffic date 1/1/09  
 Speed **35** mph  
 Waterproof YES  
 Plans Availability YES  
 Maintenance 1 MONROE COUNTY  
 Maintenance 2 N/A

## NORTH GREECE ROAD

## Over NORTHRUP CREEK

### Identification:

S.I.N **05-144-361**  
 B.I.N 3317500  
 Year Built 2004  
 Last PM / Rehab NA  
 Functional Location T-BRDG-B0111

### Physical Characteristics:

Superstructure Type **ARCH, PRECAST CONCRETE**  
 Substructure Type CONCRETE, REINFORCED  
 Number of Spans 1  
 Max Clr. Span 36.00 feet  
 Length **36.00** feet  
 Width 63'-4"  
 Rise 9'-1"  
 Skew 0 degrees  
 Number of Lanes 2  
 R.O.W. Width 66.00 feet  
 Road Orientation N & S

### Location:

Town **GREECE**  
 Milepoint 3.61 miles N. OF RIDGE RD.  
 NE Property 442-MR./MRS. QUINN  
 NW Property 445-MR./MRS. CASSANO  
 SE Property 450-GLADYS PAIGE  
 SW Property 451-JOSEPH PALUMBO  
 Nearest intersection POST AVE. (T)  
 Nearest intersection LATTA RD. (S.R. #18)  
 GPS Coordinates: X: **1374953.82** Y: **1191342.09**

### Miscellaneous Characteristics:

Traffic 3363  
 Traffic date 1/1/09  
 Speed **35** mph  
 Waterproof YES  
 Plans Availability YES  
 Maintenance 1 MONROE COUNTY  
 Maintenance 2 N/A

## NORTH GREECE ROAD

## Over NORTHRUP CREEK

### Identification:

S.I.N **05-144-399**  
 B.I.N 3317510  
 Year Built 2006  
 Last PM / Rehab NA  
 Functional Location T-BRDG-B0112

### Physical Characteristics:

Superstructure Type **ARCH, PRECAST CONCRETE**  
 Substructure Type CONCRETE, REINFORCED  
 Number of Spans 1  
 Max Clr. Span 39.41 feet  
 Length **39.41** feet  
 Width 66' 10"  
 Rise 8'-3"  
 Skew 24 degrees  
 Number of Lanes 2  
 R.O.W. Width 66.00 feet  
 Road Orientation N & S

### Location:

Town **GREECE**  
 Milepoint 3.99 miles N. OF RIDGE RD.  
 NE Property 358 360 366  
 NW Property 347-JOHN HELCH  
 SE Property N/A  
 SW Property 371-MR./MRS. WRIGHT  
 Nearest intersection POST AVE. (T)  
 Nearest intersection LATTA RD. (S.R. #18)  
 GPS Coordinates: X: **1374959.15** Y: **1193400.30**

### Miscellaneous Characteristics:

Traffic 3363  
 Traffic date 1/1/09  
 Speed **35** mph  
 Waterproof YES  
 Plans Availability YES  
 Maintenance 1 MONROE COUNTY  
 Maintenance 2 N/A

# Monroe County Bridge and Culvert Inventory

## NORTH GREECE ROAD

## Over NORTHRUP CREEK

### Identification:

S.I.N **05-144-428**  
 B.I.N 3317520  
 Year Built 1994  
 Last PM / Rehab NA  
 Functional Location T-BRDG-B0187

### Physical Characteristics:

Superstructure Type **BEAM, STEEL CORR. PLANK**  
 Substructure Type CONCRETE, REINFORCED  
 Number of Spans 1  
 Max Clr. Span 31.00 feet  
 Length **31.00** feet  
 Width 32'-0"  
 Rise 7'-6"  
 Skew 30 degrees  
 Number of Lanes 2  
 R.O.W. Width 66.00 feet  
 Road Orientation N & S

### Location:

Town **GREECE**  
 Milepoint 4.28 miles N. OF RIDGE RD.  
 NE Property 288-MR./MRS. KASPER  
 NW Property 297-MR./MRS. BARWALD  
 SE Property N/A  
 SW Property 303-MR./MRS. KNITIS  
 Nearest intersection FRISBEE HILL RD. (C.R. #107)  
 Nearest intersection POST AVE. (T)  
 GPS Coordinates: X: **1374977.23** Y: **1194937.63**

### Miscellaneous Characteristics:

Traffic 3363  
 Traffic date 1/1/09  
 Speed **35** mph  
 Waterproof YES  
 Plans Availability YES  
 Maintenance 1 MONROE COUNTY  
 Maintenance 2 N/A

## NORTH GREECE ROAD

## Over NORTHRUP CREEK

### Identification:

S.I.N **05-144-454**  
 B.I.N 3317530  
 Year Built 2010  
 Last PM / Rehab NA  
 Functional Location T-BRDG-B0113

### Physical Characteristics:

Superstructure Type **ARCH, PRECAST CONCRETE**  
 Substructure Type CONCRETE, REINFORCED  
 Number of Spans 1  
 Max Clr. Span 41.02 feet  
 Length **42.42** feet  
 Width 96'-4"  
 Rise 8'-8"  
 Skew 45 degrees  
 Number of Lanes 2  
 R.O.W. Width 66.00 feet  
 Road Orientation N & S

### Location:

Town **GREECE**  
 Milepoint 4.52 miles N. OF RIDGE RD.  
 NE Property TOWN OF GREECE  
 NW Property YMCA OF GREATER ROCH  
 SE Property TOEN OF GREECE  
 SW Property PHILIP & JENNIFER LAKE  
 Nearest intersection FRISBEE HILL RD. (C.R. #107)  
 Nearest intersection POST AVE. (T)  
 GPS Coordinates: X: **1374984.73** Y: **1196301.95**

### Miscellaneous Characteristics:

Traffic 3363  
 Traffic date 1/1/09  
 Speed **35** mph  
 Waterproof YES  
 Plans Availability YES  
 Maintenance 1 MONROE COUNTY  
 Maintenance 2 N/A

## NORTH GREECE ROAD

## Over BLACK CREEK

### Identification:

S.I.N **05-144-461**  
 B.I.N 3317050  
 Year Built 1990  
 Last PM / Rehab NA  
 Functional Location T-BRDG-B0114

### Physical Characteristics:

Superstructure Type **BEAM, PRESTRESSED BOX**  
 Substructure Type CONCRETE, REINFORCED  
 Number of Spans 1  
 Max Clr. Span 40.00 feet  
 Length **40.00** feet  
 Width 38'-7"  
 Rise 7'-6"  
 Skew 10 degrees  
 Number of Lanes 2  
 R.O.W. Width 66.00 feet  
 Road Orientation N & S

### Location:

Town **GREECE**  
 Milepoint 4.61 miles N. OF RIDGE RD.  
 NE Property 214-MR./MRS. COFFEY  
 NW Property N/A  
 SE Property 230-STEVEN NEUSATZ  
 SW Property N/A  
 Nearest intersection FRISBEE HILL RD. (C.R. #107)  
 Nearest intersection POST AVE. (T)  
 GPS Coordinates: X: **1375019.71** Y: **1196606.43**

### Miscellaneous Characteristics:

Traffic 2514  
 Traffic date 1/1/08  
 Speed **35** mph  
 Waterproof YES  
 Plans Availability YES  
 Maintenance 1 MONROE COUNTY  
 Maintenance 2 N/A

# Monroe County Bridge and Culvert Inventory

<b><u>NORTH GREECE ROAD</u></b>		<b>Over <u>BUTTONWOOD CREEK TRIBUTARY</u></b>	
<b><u>Identification:</u></b>		<b><u>Location:</u></b>	
S.I.N	<b>05-144-532</b>	Town	<b>GREECE</b>
B.I.N	CULVERT	Milepoint	5.32 miles N. OF RIDGE ROAD
Year Built	1800	NE Property	SUNAPEE RUN
Last PM / Rehab	NA	NW Property	N/A
Functional Location	T-BRDG-B0001	SE Property	BARN
<b><u>Physical Characteristics:</u></b>		SW Property	N/A
Superstructure Type	<b>BOX, 3 SIDED R.C.</b>	Nearest intersection	HINCHER RD. (C.R. #105)
Substructure Type	FOOTING, CONCRETE REINFORCED	Nearest intersection	FRISBEE HILL RD. (C.R. #107)
Number of Spans	1	GPS Coordinates: X:	<b>1375051.11</b> Y: <b>1200406.31</b>
Max Clr. Span	2.00 feet	<b><u>Miscellaneous Characteristics:</u></b>	
Length	<b>2.00</b> feet	Traffic	2514
Width	37'-0"	Traffic date	1/1/08
Rise	2'-0"	Speed	<b>35</b> mph
Skew	0 degrees	Waterproof	NO
Number of Lanes	2	Plans Availability	NO
R.O.W. Width	66.00 feet	Maintenance 1	MONROE COUNTY
Road Orientation	N & S	Maintenance 2	N/A

<b><u>NORTH GREECE ROAD</u></b>		<b>Over <u>BUTTONWOOD CREEK</u></b>	
<b><u>Identification:</u></b>		<b><u>Location:</u></b>	
S.I.N	<b>05-144-566</b>	Town	<b>GREECE</b>
B.I.N	3317060	Milepoint	5.66 miles N. OF RIDGE RD.
Year Built	1995	NE Property	10-MR./MRS. KOESTER
Last PM / Rehab	NA	NW Property	6
Functional Location	T-BRDG-B0002	SE Property	N/A
<b><u>Physical Characteristics:</u></b>		SW Property	N/A
Superstructure Type	<b>BEAM, PRESTRESSED VOIDED</b>	Nearest intersection	HINCHER RD. (C.R. #105)
Substructure Type	FOOTING, CONCRETE REINFORCED	Nearest intersection	FRISBEE HILL RD. (C.R. #107)
Number of Spans	1	GPS Coordinates: X:	<b>1375048.79</b> Y: <b>1202198.51</b>
Max Clr. Span	34.00 feet	<b><u>Miscellaneous Characteristics:</u></b>	
Length	<b>36.00</b> feet	Traffic	2514
Width	36'-0"	Traffic date	1/1/08
Rise	6'-6"	Speed	<b>35</b> mph
Skew	0 degrees	Waterproof	YES
Number of Lanes	2	Plans Availability	YES
R.O.W. Width	66.00 feet	Maintenance 1	MONROE COUNTY
Road Orientation	N & S	Maintenance 2	N/A

<b><u>NORTH HAMLIN ROAD</u></b>		<b>Over <u>SANDY CREEK</u></b>	
<b><u>Identification:</u></b>		<b><u>Location:</u></b>	
S.I.N	<b>06-209-063</b>	Town	<b>HAMLIN</b>
B.I.N	3317640	Milepoint	0.63 miles E. OF LAKE RD. W. FORK
Year Built	1948	NE Property	N/A
Last PM / Rehab	NA	NW Property	N/A
Functional Location	T-BRDG-B0291	SE Property	2177-JAMES MALONEY
<b><u>Physical Characteristics:</u></b>		SW Property	N/A
Superstructure Type	<b>BEAM, STEEL/COMP</b>	Nearest intersection	LAKE RD. E. FORK (C.R. #232)
Substructure Type	CONCRETE, REINFORCED	Nearest intersection	LAKE RD. W. FORK (C.R. #234)
Number of Spans	2	GPS Coordinates: X:	<b>1326030.78</b> Y: <b>1217387.78</b>
Max Clr. Span	64.00 feet	<b><u>Miscellaneous Characteristics:</u></b>	
Length	<b>130.00</b> feet	Traffic	209
Width	29'-0"	Traffic date	1/1/09
Rise	10'-0"	Speed	<b>55</b> mph
Skew	45 degrees	Waterproof	NO
Number of Lanes	2	Plans Availability	YES
R.O.W. Width	49.50 feet	Maintenance 1	MONROE COUNTY
Road Orientation	E & W	Maintenance 2	N/A

# Monroe County Bridge and Culvert Inventory

## NORTH HAMLIN ROAD

## Over COWSUCKER CREEK

### Identification:

S.I.N **06-209-228**  
 B.I.N CULVERT  
 Year Built 1800  
 Last PM / Rehab NA  
 Functional Location T-BRDG-B0140

### Physical Characteristics:

Superstructure Type **C.M.P.**  
 Substructure Type EARTH  
 Number of Spans 2  
 Max Clr. Span 4.00 feet  
 Length **4.00** feet  
 Width 28'-3"  
 Rise 2'-0"  
 Skew 0 degrees  
 Number of Lanes 2  
 R.O.W. Width 49.50 feet  
 Road Orientation E & W

### Location:

Town **HAMLIN**  
 Milepoint 2.28 miles E. OF LAKE RD. W. FORK  
 NE Property 1484-NICK BRESLAWSKI  
 NW Property 1534-JIM BRESLAWSKI  
 SE Property N/A  
 SW Property N/A  
 Nearest intersection WALKER-LAKE ONT RD (SR. #260)  
 Nearest intersection LAKE RD. E. FORK (S.R. #19)  
 GPS Coordinates: X: **1334718.43** Y: **1217014.08**

### Miscellaneous Characteristics:

Traffic 324  
 Traffic date 1/1/05  
 Speed **55** mph  
 Waterproof NO  
 Plans Availability NO  
 Maintenance 1 MONROE COUNTY  
 Maintenance 2 N/A

## NORTH HAMLIN ROAD

## Over COWSUCKER CREEK

### Identification:

S.I.N **06-209-372**  
 B.I.N CULVERT  
 Year Built 1927  
 Last PM / Rehab NA  
 Functional Location T-BRDG-B0141

### Physical Characteristics:

Superstructure Type **GIRDERS, THRU**  
 Substructure Type FOOTING, CONCRETE REINFORCED  
 Number of Spans 1  
 Max Clr. Span 16.00 feet  
 Length **16.00** feet  
 Width 26'-0"  
 Rise 4'-0"  
 Skew 0 degrees  
 Number of Lanes 2  
 R.O.W. Width 49.50 feet  
 Road Orientation E & W

### Location:

Town **HAMLIN**  
 Milepoint 3.72 miles E. OF LAKE RD. W. FORK  
 NE Property N/A  
 NW Property N/A  
 SE Property N/A  
 SW Property N/A  
 Nearest intersection HAMLIN-PARMA TL RD (CR. #228)  
 Nearest intersection WALKER-LAKE ONT RD. (SR. #260)  
 GPS Coordinates: X: **1342373.22** Y: **1216692.15**

### Miscellaneous Characteristics:

Traffic 277  
 Traffic date 1/1/09  
 Speed **55** mph  
 Waterproof NO  
 Plans Availability YES  
 Maintenance 1 MONROE COUNTY  
 Maintenance 2 N/A

## NORTH MAIN STREET

## Over BLACK CREEK

### Identification:

S.I.N **15-268-035**  
 B.I.N 3317290  
 Year Built 1929  
 Last PM / Rehab 1999  
 Functional Location T-BRDG-B0193

### Physical Characteristics:

Superstructure Type **ARCH, CONCRETE**  
 Substructure Type FOOTING, CONCRETE REINFORCED  
 Number of Spans 3  
 Max Clr. Span 43.00 feet  
 Length **135.00** feet  
 Width 30'-7"  
 Rise 8'-0"  
 Skew 0 degrees  
 Number of Lanes 2  
 R.O.W. Width 66.00 feet  
 Road Orientation E & W

### Location:

Town **RIGA**  
 Milepoint 0.35 miles N. OF BUFFALO RD.  
 NE Property N/A  
 NW Property N/A  
 SE Property N/A  
 SW Property N/A  
 Nearest intersection GILMAN RD. (C.R. #165)  
 Nearest intersection PARK RD. (T)  
 GPS Coordinates: X: **1334877.17** Y: **1133753.44**

### Miscellaneous Characteristics:

Traffic 2297  
 Traffic date 1/1/09  
 Speed **35** mph  
 Waterproof NO  
 Plans Availability YES  
 Maintenance 1 MONROE COUNTY  
 Maintenance 2 N/A



# Monroe County Bridge and Culvert Inventory

## NORTH MAIN STREET

## Over BLACK CREEK TRIBUTARY

### Identification:

S.I.N **15-268-067**  
 B.I.N CULVERT  
 Year Built 1979  
 Last PM / Rehab NA  
 Functional Location T-BRDG-B0194

### Physical Characteristics:

Superstructure Type **C.M.P.A.**  
 Substructure Type EARTH  
 Number of Spans 1  
 Max Clr. Span 6.00 feet  
 Length **6.00** feet  
 Width 64'-0"  
 Rise 3'-8"  
 Skew 0 degrees  
 Number of Lanes 2  
 R.O.W. Width 66.00 feet  
 Road Orientation E & W

### Location:

Town **RIGA**  
 Milepoint 0.67 miles N. OF BUFFALO RD.  
 NE Property N/A  
 NW Property N/A  
 SE Property N/A  
 SW Property N/A  
 Nearest intersection GILMAN RD. (C.R. #165)  
 Nearest intersection PARK RD. (T)  
 GPS Coordinates: X: **1334903.15** Y: **1135433.02**

### Miscellaneous Characteristics:

Traffic 2297  
 Traffic date 1/1/09  
 Speed **35** mph  
 Waterproof NO  
 Plans Availability YES  
 Maintenance 1 MONROE COUNTY  
 Maintenance 2 N/A

## NORTH ROAD

## Over OATKA CREEK TRIBUTARY

### Identification:

S.I.N **19-139-067**  
 B.I.N CULVERT  
 Year Built 1950  
 Last PM / Rehab NA  
 Functional Location T-BRDG-B0400

### Physical Characteristics:

Superstructure Type **BOX, 3 SIDED R.C.**  
 Substructure Type FOOTING, CONCRETE REINFORCED  
 Number of Spans 1  
 Max Clr. Span 11.00 feet  
 Length **11.00** feet  
 Width 36'-7"  
 Rise 4'-6"  
 Skew 0 degrees  
 Number of Lanes 2  
 R.O.W. Width 66.00 feet  
 Road Orientation N & S

### Location:

Town **WHEATLAND**  
 Milepoint 0.67 miles E. OF WHEATLAND T.L.  
 NE Property N/A  
 NW Property N/A  
 SE Property N/A  
 SW Property 3687-MR./MRS. SAVAGE  
 Nearest intersection BEULAH RD. (C.R. #166)  
 Nearest intersection WHEATLAND TOWN LINE  
 GPS Coordinates: X: **1332271.23** Y: **1100648.96**

### Miscellaneous Characteristics:

Traffic 1262  
 Traffic date 1/1/12  
 Speed **55** mph  
 Waterproof NO  
 Plans Availability NO  
 Maintenance 1 MONROE COUNTY  
 Maintenance 2 N/A

## NORTH ROAD

## Over OATKA CREEK TRIBUTARY

### Identification:

S.I.N **19-139-712**  
 B.I.N CULVERT  
 Year Built 1928  
 Last PM / Rehab 2015  
 Functional Location T-BRDG-B0403

### Physical Characteristics:

Superstructure Type **BOX, 3 SIDED R.C.**  
 Substructure Type FOOTING, CONCRETE REINFORCED  
 Number of Spans 1  
 Max Clr. Span 4.50 feet  
 Length **4.50** feet  
 Width 99'-0"  
 Rise 4'-11"  
 Skew 45 degrees  
 Number of Lanes 2  
 R.O.W. Width 66.00 feet  
 Road Orientation E & W

### Location:

Town **WHEATLAND**  
 Milepoint 7.12 miles E. OF WHEATLAND T.L.  
 NE Property 966-POLOZNIK  
 NW Property 968-MR./MRS. MUSSHAFEN  
 SE Property 965- WOERNER  
 SW Property 965- WOERNER  
 Nearest intersection SCOTTSVILLE-CHILI RD. (S.R. #  
 Nearest intersection UNION ST. (C.R. #170)  
 GPS Coordinates: X: **1365761.05** Y: **1104195.27**

### Miscellaneous Characteristics:

Traffic 1530  
 Traffic date 1/1/12  
 Speed **55** mph  
 Waterproof NO  
 Plans Availability NO  
 Maintenance 1 MONROE COUNTY  
 Maintenance 2 N/A

# Monroe County Bridge and Culvert Inventory

## NORTON STREET

## Over DENSMORE CREEK

### Identification:

S.I.N **08-089-029**  
 B.I.N 3317710  
 Year Built 1962  
 Last PM / Rehab NA  
 Functional Location T-BRDG-B0091

### Physical Characteristics:

Superstructure Type **SLAB, CONCRETE**  
 Substructure Type CONCRETE, REINFORCED  
 Number of Spans 1  
 Max Clr. Span 20.00 feet  
 Length **20.00** feet  
 Width 90'-0"  
 Rise 12'-0"  
 Skew 6 degrees  
 Number of Lanes 2  
 R.O.W. Width 66.00 feet  
 Road Orientation E & W

### Location:

Town **IRONDEQUOIT**  
 Milepoint 0.29 miles E. OF CITY LINE  
 NE Property 2550-MR. TOMKINS  
 NW Property 2454-MR./MRS. OLIVERIO  
 SE Property 2501  
 SW Property 2457-MR./MRS. IUPPA  
 Nearest intersection HELENDALE RD. (T)  
 Nearest intersection CULVER RD. (CITY)  
 GPS Coordinates: X: **1422644.35** Y: **1163428.33**

### Miscellaneous Characteristics:

Traffic 8537  
 Traffic date 1/1/04  
 Speed **35** mph  
 Waterproof NO  
 Plans Availability YES  
 Maintenance 1 MONROE COUNTY  
 Maintenance 2 N/A

## OATKA CREEK ROAD

## Over OATKA CREEK TRIBUTARY

### Identification:

S.I.N **19-245-084**  
 B.I.N CULVERT  
 Year Built 1950  
 Last PM / Rehab NA  
 Functional Location T-BRDG-B0409

### Physical Characteristics:

Superstructure Type **BOX, 3 SIDED R.C.**  
 Substructure Type FOOTING, CONCRETE REINFORCED  
 Number of Spans 1  
 Max Clr. Span 10.00 feet  
 Length **10.00** feet  
 Width 38'-0"  
 Rise 3'-0"  
 Skew 0 degrees  
 Number of Lanes 2  
 R.O.W. Width 49.50 feet  
 Road Orientation E & W

### Location:

Town **WHEATLAND**  
 Milepoint 0.84 miles E. OF WHEATLAND T.L.  
 NE Property N/A  
 NW Property N/A  
 SE Property N/A  
 SW Property N/A  
 Nearest intersection RIGA-MUMFORD RD. (S.R. #36)  
 Nearest intersection BEULAH RD. (C.R. #166)  
 GPS Coordinates: X: **1333325.21** Y: **1096487.87**

### Miscellaneous Characteristics:

Traffic 236  
 Traffic date 1/1/12  
 Speed **55** mph  
 Waterproof NO  
 Plans Availability NO  
 Maintenance 1 MONROE COUNTY  
 Maintenance 2 N/A

## O'CONNOR ROAD

## Over IRONDEQUOIT CREEK TRIBUTARY

### Identification:

S.I.N **13-555-060**  
 B.I.N 3317830  
 Year Built 2000  
 Last PM / Rehab NA  
 Functional Location T-BRDG-B0253

### Physical Characteristics:

Superstructure Type **BEAM, PRESTRESSED VOIDED**  
 Substructure Type PILE, CONCRETE  
 Number of Spans 1  
 Max Clr. Span 43.83 feet  
 Length **43.83** feet  
 Width 39'-8"  
 Rise 7'-6"  
 Skew 0 degrees  
 Number of Lanes 2  
 R.O.W. Width 49.50 feet  
 Road Orientation N & S

### Location:

Town **PERINTON**  
 Milepoint 0.60 miles N. OF FAIRPORT RD.  
 NE Property N/A  
 NW Property 57-O'CONNOR RD ASSOC  
 SE Property 60-CORNING TROPEL CO  
 SW Property 69-MR. CRECCO  
 Nearest intersection WHITNEY RD. (C.R. #17)  
 Nearest intersection FAIRPORT RD. (S.R. #31F)  
 GPS Coordinates: X: **1448963.37** Y: **1133525.94**

### Miscellaneous Characteristics:

Traffic 0  
 Traffic date  
 Speed **25** mph  
 Waterproof NO  
 Plans Availability YES  
 Maintenance 1 MONROE COUNTY  
 Maintenance 2 PERINTON

# Monroe County Bridge and Culvert Inventory

## OGDEN-PARMA T.L. ROAD

## Over BUTTONWOOD CREEK

### Identification:

S.I.N **11-179-017**  
 B.I.N CULVERT  
 Year Built 1976  
 Last PM / Rehab NA  
 Functional Location T-BRDG-B0421

### Physical Characteristics:

Superstructure Type **C.M.P.A.**  
 Substructure Type EARTH  
 Number of Spans 2  
 Max Clr. Span 7.42 feet  
 Length **16.83** feet  
 Width 60'-0"  
 Rise 4'-1"  
 Skew 30 degrees  
 Number of Lanes 2  
 R.O.W. Width 49.50 feet  
 Road Orientation E & W

### Location:

Town **PARMA**  
 Milepoint 0.17 miles E. OF TRIMMER RD.  
 NE Property 694-MR./MRS. BLEIER  
 NW Property 720-MR./MRS. DENNIS  
 SE Property 705-KEVIN BEEBE  
 SW Property 711-MR./MRS. FARNSWORTH  
 Nearest intersection UNION ST. (S.R. #259)  
 Nearest intersection TRIMMER RD. (C.R. #216)  
 GPS Coordinates: X: **1351901.46** Y: **1168734.45**

### Miscellaneous Characteristics:

Traffic 596  
 Traffic date 1/1/12  
 Speed **40** mph  
 Waterproof NO  
 Plans Availability YES  
 Maintenance 1 MONROE COUNTY  
 Maintenance 2 N/A

## OGDEN-PARMA T.L. ROAD

## Over SALMON CREEK

### Identification:

S.I.N **11-179-099**  
 B.I.N 3317800  
 Year Built 2002  
 Last PM / Rehab NA  
 Functional Location T-BRDG-B0384

### Physical Characteristics:

Superstructure Type **BOX, 3 SIDED P.C.**  
 Substructure Type FOOTING, CONCRETE REINFORCED  
 Number of Spans 1  
 Max Clr. Span 39.33 feet  
 Length **39.33** feet  
 Width 44'-4"  
 Rise 8'-6"  
 Skew 10 degrees  
 Number of Lanes 2  
 R.O.W. Width 66.00 feet  
 Road Orientation E & W

### Location:

Town **PARMA**  
 Milepoint 0.99 miles E. OF GALLUP RD.  
 NE Property N/A  
 NW Property 1054-MR./MRS. MORGAN  
 SE Property N/A  
 SW Property 1043-BETTY NEWMAN  
 Nearest intersection WASHINGTON ST. (C.R. #212)  
 Nearest intersection GALLUP RD. (C.R. #224)  
 GPS Coordinates: X: **1343499.87** Y: **1169095.42**

### Miscellaneous Characteristics:

Traffic 596  
 Traffic date 1/1/12  
 Speed **35** mph  
 Waterproof NO  
 Plans Availability YES  
 Maintenance 1 MONROE COUNTY  
 Maintenance 2 N/A

## OGDEN-PARMA T.L. ROAD

## Over BLACK CREEK TRIBUTARY

### Identification:

S.I.N **11-179-126**  
 B.I.N CULVERT  
 Year Built 1989  
 Last PM / Rehab NA  
 Functional Location T-BRDG-B0487

### Physical Characteristics:

Superstructure Type **C.M.P.A.**  
 Substructure Type EARTH  
 Number of Spans 1  
 Max Clr. Span 6.08 feet  
 Length **6.08** feet  
 Width 62'-0"  
 Rise 4'-7"  
 Skew 0 degrees  
 Number of Lanes 2  
 R.O.W. Width 66.00 feet  
 Road Orientation E & W

### Location:

Town **PARMA**  
 Milepoint 1.26 miles E. OF TRIMMER RD.  
 NE Property 482  
 NW Property N/A  
 SE Property 435-MARGARET JENKS  
 SW Property 437-JEAN EICHORN  
 Nearest intersection WEBSTER RD. (T)  
 Nearest intersection UNION ST. (S.R. #259)  
 GPS Coordinates: X: **1356792.89** Y: **1168598.23**

### Miscellaneous Characteristics:

Traffic 596  
 Traffic date 1/1/12  
 Speed **40** mph  
 Waterproof NO  
 Plans Availability YES  
 Maintenance 1 MONROE COUNTY  
 Maintenance 2 N/A

# Monroe County Bridge and Culvert Inventory

## OGDEN-PARMA T.L. ROAD

## Over NORTHRUP CREEK

### Identification:

S.I.N **11-179-174**  
 B.I.N CULVERT  
 Year Built 1931  
 Last PM / Rehab NA  
 Functional Location T-BRDG-B0161

### Physical Characteristics:

Superstructure Type **BOX, 3 SIDED R.C.**  
 Substructure Type FOOTING, CONCRETE REINFORCED  
 Number of Spans 1  
 Max Clr. Span 12.00 feet  
 Length **12.00** feet  
 Width 28'-0"  
 Rise 7'-0"  
 Skew 20 degrees  
 Number of Lanes 2  
 R.O.W. Width 66.00 feet  
 Road Orientation E & W

### Location:

Town **PARMA**  
 Milepoint 1.74 miles E. OF TRIMMER RD.  
 NE Property 336-MR./MRS. REINSCHMIDT  
 NW Property 348-MR./MRS. REINSCHMIDT  
 SE Property 355-MR./MRS. ALTMETER  
 SW Property N/A  
 Nearest intersection WEBSTER RD. (T)  
 Nearest intersection UNION ST. (S.R. #259)  
 GPS Coordinates: X: **1360852.70** Y: **1168444.15**

### Miscellaneous Characteristics:

Traffic 2668  
 Traffic date 1/1/12  
 Speed **40** mph  
 Waterproof NO  
 Plans Availability NO  
 Maintenance 1 MONROE COUNTY  
 Maintenance 2 N/A

## OGDEN-PARMA T.L. ROAD

## Over NORTHRUP CREEK

### Identification:

S.I.N **11-179-341**  
 B.I.N CULVERT  
 Year Built 1800  
 Last PM / Rehab NA  
 Functional Location T-BRDG-B0547

### Physical Characteristics:

Superstructure Type **C.M.P.A.**  
 Substructure Type CONCRETE  
 Number of Spans 1  
 Max Clr. Span 4.30 feet  
 Length **4.30** feet  
 Width 40' - 0"  
 Rise 4' - 8"  
 Skew 0 degrees  
 Number of Lanes 2  
 R.O.W. Width 49.50 feet  
 Road Orientation E & W

### Location:

Town **PARMA**  
 Milepoint 3.41 miles E. OF TRIMMER RD.  
 NE Property 210  
 NW Property 242  
 SE Property 211  
 SW Property 215  
 Nearest intersection WEBSTER RD. (T)  
 Nearest intersection NA  
 GPS Coordinates: X: **NA** Y: **NA**

### Miscellaneous Characteristics:

Traffic 2668  
 Traffic date 7/1/12  
 Speed **40** mph  
 Waterproof NO  
 Plans Availability NO  
 Maintenance 1 MONROE COUNTY  
 Maintenance 2 N/A

## OLD BROWNCROFT ROAD

## Over IRONDEQUOIT CREEK

### Identification:

S.I.N **12-666-015**  
 B.I.N 2211200  
 Year Built 2004  
 Last PM / Rehab NA  
 Functional Location T-BRDG-B0233

### Physical Characteristics:

Superstructure Type **BEAM, PRESTRESSED BOX**  
 Substructure Type CONCRETE, REINFORCED  
 Number of Spans 1  
 Max Clr. Span 59.00 feet  
 Length **59.00** feet  
 Width 36' 9"  
 Rise 17'-0"  
 Skew 0 degrees  
 Number of Lanes 2  
 R.O.W. Width 49.50 feet  
 Road Orientation E & W

### Location:

Town **PENFIELD**  
 Milepoint 0.15 miles N. OF BROWNCROFT BLVD.  
 NE Property 2328 GLENDOVEERS P H  
 NW Property N/A  
 SE Property N/A  
 SW Property N/A  
 Nearest intersection BROWNCROFT BOULEVARD (SR. #28)  
 Nearest intersection N/A  
 GPS Coordinates: X: **1431356.29** Y: **1152535.02**

### Miscellaneous Characteristics:

Traffic 0  
 Traffic date  
 Speed **25** mph  
 Waterproof YES  
 Plans Availability YES  
 Maintenance 1 TOWN OF PENFIELD  
 Maintenance 2 N/A

# Monroe County Bridge and Culvert Inventory

## OLD PENFIELD ROAD

## Over IRONDEQUOIT CREEK

### Identification:

S.I.N **12-555-050**  
 B.I.N 3317240  
 Year Built 2005  
 Last PM / Rehab NA  
 Functional Location T-BRDG-B0232

### Physical Characteristics:

Superstructure Type **TRUSS, PONY**  
 Substructure Type CONCRETE, REINFORCED  
 Number of Spans 1  
 Max Clr. Span 95.00 feet  
 Length **105.00** feet  
 Width 38'-0"  
 Rise 16'-0"  
 Skew 19 degrees  
 Number of Lanes 1  
 R.O.W. Width 49.50 feet  
 Road Orientation E & W

### Location:

Town **PENFIELD**  
 Milepoint 0.50 miles E. OF PENFIELD RD.  
 NE Property N/A  
 NW Property N/A  
 SE Property N/A  
 SW Property N/A  
 Nearest intersection NA  
 Nearest intersection PENFIELD RD. (C.R. #269)  
 GPS Coordinates: X: **1437855.90** Y: **1144496.96**

### Miscellaneous Characteristics:

Traffic 0  
 Traffic date  
 Speed **30** mph  
 Waterproof NO  
 Plans Availability YES  
 Maintenance 1 MONROE COUNTY  
 Maintenance 2 PENFIELD

## ONTARIO STREET

## Over IRONDEQUOIT CREEK

### Identification:

S.I.N **21-888-038**  
 B.I.N 2257920  
 Year Built 1984  
 Last PM / Rehab NA  
 Functional Location T-BRDG-B0415

### Physical Characteristics:

Superstructure Type **GRATE, OPEN**  
 Substructure Type CONCRETE, REINFORCED  
 Number of Spans 1  
 Max Clr. Span 53.00 feet  
 Length **53.00** feet  
 Width 16'-6"  
 Rise 10'-6"  
 Skew 0 degrees  
 Number of Lanes 2  
 R.O.W. Width 0.00 feet  
 Road Orientation E & W

### Location:

Town **EAST ROCH**  
 Milepoint 0.38 miles E. OF LINCOLN RD.  
 NE Property 200  
 NW Property N/A  
 SE Property N/A  
 SW Property N/A  
 Nearest intersection N/A  
 Nearest intersection LINCON RD. (C.R. #36)  
 GPS Coordinates: X: **1444965.77** Y: **1136140.52**

### Miscellaneous Characteristics:

Traffic 0  
 Traffic date  
 Speed **15** mph  
 Waterproof NO  
 Plans Availability NO  
 Maintenance 1 EAST ROCHESTER  
 Maintenance 2 N/A

## O'RORKE MEMORIAL BRIDGE

## Over GENESEE RIVER

### Identification:

S.I.N **20-255-025**  
 B.I.N 3317120  
 Year Built 2004  
 Last PM / Rehab NA  
 Functional Location T-BRDG-B0413

### Physical Characteristics:

Superstructure Type **BEAM, STEEL**  
 Substructure Type CONCRETE, REINFORCED  
 Number of Spans 5  
 Max Clr. Span 768.00 feet  
 Length **768.00** feet  
 Width VARIES  
 Rise VARIES  
 Skew 0 degrees  
 Number of Lanes 4  
 R.O.W. Width 60.00 feet  
 Road Orientation E & W

### Location:

Town **ROCHESTER**  
 Milepoint 0.25 miles E. OF LAKE AVE.  
 NE Property VOYAGER MARINA  
 NW Property CITY OF ROCH. DOCKS  
 SE Property VOYAGER MARINA  
 SW Property CITY OF ROCH. DOCKS  
 Nearest intersection THOMAS AVE. (C.R. #124)  
 Nearest intersection RIVER ST. (CITY)  
 GPS Coordinates: X: **1407238.00** Y: **1185095.90**

### Miscellaneous Characteristics:

Traffic 4900  
 Traffic date 1/1/10  
 Speed **35** mph  
 Waterproof NO  
 Plans Availability YES  
 Maintenance 1 MONROE COUNTY  
 Maintenance 2 N/A

# Monroe County Bridge and Culvert Inventory

## PANORAMA TRAIL

## Over IRONDEQUOIT CREEK

### Identification:

S.I.N **12-270-020**  
 B.I.N 1095720  
 Year Built 1972  
 Last PM / Rehab NA  
 Functional Location T-BRDG-B0231

### Physical Characteristics:

Superstructure Type **BEAM, STEEL/COMP**  
 Substructure Type CONCRETE, REINFORCED  
 Number of Spans 1  
 Max Clr. Span 89.00 feet  
 Length **89.00** feet  
 Width 49'-3"  
 Rise 13'-0"  
 Skew 0 degrees  
 Number of Lanes 2  
 R.O.W. Width 60.00 feet  
 Road Orientation N & S

### Location:

Town **PENFIELD**  
 Milepoint 0.20 miles S. OF PENFIELD RD.  
 NE Property PANORAMA BOWL  
 NW Property 765-MR. IDE  
 SE Property SATURN OF ROCHESTER  
 SW Property MCDONALDS  
 Nearest intersection PENFIELD RD. (S.R. #441)  
 Nearest intersection OLD PENFIELD RD. (T)  
 GPS Coordinates: X: **1438882.75** Y: **1142467.83**

### Miscellaneous Characteristics:

Traffic 0  
 Traffic date  
 Speed **40** mph  
 Waterproof NO  
 Plans Availability NO  
 Maintenance 1 MONROE COUNTY  
 Maintenance 2 N/A

## PARISH ROAD

## Over IRONDEQUOIT CREEK TRIBUTARY

### Identification:

S.I.N **09-051-032**  
 B.I.N CULVERT  
 Year Built 1800  
 Last PM / Rehab NA  
 Functional Location T-BRDG-B0120

### Physical Characteristics:

Superstructure Type **M.P.P.A.**  
 Substructure Type EARTH  
 Number of Spans 1  
 Max Clr. Span 8.00 feet  
 Length **8.00** feet  
 Width 61'-2"  
 Rise 7'-7"  
 Skew 0 degrees  
 Number of Lanes 2  
 R.O.W. Width 66.00 feet  
 Road Orientation E & W

### Location:

Town **MENDON**  
 Milepoint 0.33 miles E. OF W. BLOOMFIELD RD.  
 NE Property N/A  
 NW Property N/A  
 SE Property 71  
 SW Property 63-MR./MRS. GRUSCHOW  
 Nearest intersection LANNING RD. (T)  
 Nearest intersection W. BLOOMFIELD RD. (C.R. #66)  
 GPS Coordinates: X: **1431093.32** Y: **1078329.56**

### Miscellaneous Characteristics:

Traffic 231  
 Traffic date 1/1/12  
 Speed **55** mph  
 Waterproof NO  
 Plans Availability NO  
 Maintenance 1 MONROE COUNTY  
 Maintenance 2 N/A

## PARISH ROAD

## Over IRONDEQUOIT CREEK TRIBUTARY

### Identification:

S.I.N **09-051-107**  
 B.I.N CULVERT  
 Year Built 1800  
 Last PM / Rehab NA  
 Functional Location T-BRDG-B0542

### Physical Characteristics:

Superstructure Type **M.P.P.A.**  
 Substructure Type EARTH  
 Number of Spans 1  
 Max Clr. Span 4.00 feet  
 Length **4.00** feet  
 Width 54' - 6"  
 Rise 4' - 0"  
 Skew 0 degrees  
 Number of Lanes 2  
 R.O.W. Width 66.00 feet  
 Road Orientation E & W

### Location:

Town **MENDON**  
 Milepoint 1.07 miles E. OF W. BLOOMFIELD RD  
 NE Property 28  
 NW Property 28  
 SE Property 217  
 SW Property 217  
 Nearest intersection W BLOOMFIELD RD  
 Nearest intersection MENDON-IONA RD.  
 GPS Coordinates: X: **NA** Y: **NA**

### Miscellaneous Characteristics:

Traffic 231  
 Traffic date 7/1/12  
 Speed **0** mph  
 Waterproof NO  
 Plans Availability NO  
 Maintenance 1 MONROE COUNTY  
 Maintenance 2 N/A

# Monroe County Bridge and Culvert Inventory

<b><u>PARK ROAD</u></b>		<b>Over <u>IRONDEQUOIT CREEK</u></b>	
<b><u>Identification:</u></b>		<b><u>Location:</u></b>	
S.I.N	<b>13-025-012</b>	Town	<b>PERINTON</b>
B.I.N	3317860	Milepoint	0.12 miles E. OF PERINTON T.L.
Year Built	1957	NE Property	N/A
Last PM / Rehab	NA	NW Property	N/A
Functional Location	T-BRDG-B0444	SE Property	N/A
<b><u>Physical Characteristics:</u></b>		SW Property	N/A
Superstructure Type	<b>BEAM, STEEL</b>	Nearest intersection	PITTSFORD-VICTOR RD. (S.R. #9)
Substructure Type	PILE, TIMBER	Nearest intersection	RAILROAD MILLS RD. (C.R. #68)
Number of Spans	1	GPS Coordinates: X:	<b>1442115.21</b> Y: <b>1112484.91</b>
Max Clr. Span	28.00 feet	<b><u>Miscellaneous Characteristics:</u></b>	
Length	<b>28.00</b> feet	Traffic	4047
Width	32'-2"	Traffic date	1/1/05
Rise	5'-10"	Speed	<b>25</b> mph
Skew	0 degrees	Waterproof	NO
Number of Lanes	2	Plans Availability	YES
R.O.W. Width	49.50 feet	Maintenance 1	MONROE COUNTY
Road Orientation	E & W	Maintenance 2	N/A

<b><u>PARMA CENTER ROAD</u></b>		<b>Over <u>SALMON CREEK TRIBUTARY</u></b>	
<b><u>Identification:</u></b>		<b><u>Location:</u></b>	
S.I.N	<b>11-185-047</b>	Town	<b>PARMA</b>
B.I.N	CULVERT	Milepoint	0.47 miles E. OF CLARKSON-PARMA T.L.
Year Built	1925	NE Property	N/A
Last PM / Rehab	NA	NW Property	N/A
Functional Location	T-BRDG-B0129	SE Property	N/A
<b><u>Physical Characteristics:</u></b>		SW Property	N/A
Superstructure Type	<b>BOX, 3 SIDED R.C.</b>	Nearest intersection	DRAFFIN RD. (T)
Substructure Type	FOOTING, CONCRETE REINFORCED	Nearest intersection	CLARKSON-PARMA TL RD (CR #254)
Number of Spans	1	GPS Coordinates: X:	<b>1347078.75</b> Y: <b>1188055.64</b>
Max Clr. Span	4.00 feet	<b><u>Miscellaneous Characteristics:</u></b>	
Length	<b>4.00</b> feet	Traffic	1901
Width	48'-0"	Traffic date	1/1/12
Rise	4'-2"	Speed	<b>45</b> mph
Skew	5 degrees	Waterproof	NO
Number of Lanes	2	Plans Availability	NO
R.O.W. Width	49.50 feet	Maintenance 1	MONROE COUNTY
Road Orientation	E & W	Maintenance 2	N/A

<b><u>PARMA CENTER ROAD</u></b>		<b>Over <u>SALMON CREEK</u></b>	
<b><u>Identification:</u></b>		<b><u>Location:</u></b>	
S.I.N	<b>11-185-088</b>	Town	<b>PARMA</b>
B.I.N	3317200	Milepoint	0.88 miles E. OF CLARKSON-PARMA T.L.
Year Built	1985	NE Property	812-MARIE MAVILIO
Last PM / Rehab	NA	NW Property	834-STANTON-FOLLETT
Functional Location	T-BRDG-B0130	SE Property	817-MR./MRS. FALCHEK
<b><u>Physical Characteristics:</u></b>		SW Property	827-DONNA THIEL
Superstructure Type	<b>BEAM, STEEL/COMP</b>	Nearest intersection	SPENCER RD. (T)
Substructure Type	CONCRETE, REINFORCED	Nearest intersection	DRAFFIN RD. (T)
Number of Spans	1	GPS Coordinates: X:	<b>1349199.74</b> Y: <b>1188130.56</b>
Max Clr. Span	63.00 feet	<b><u>Miscellaneous Characteristics:</u></b>	
Length	<b>63.00</b> feet	Traffic	1901
Width	40'-3"	Traffic date	1/1/12
Rise	10'-3"	Speed	<b>45</b> mph
Skew	35 degrees	Waterproof	NO
Number of Lanes	2	Plans Availability	YES
R.O.W. Width	49.50 feet	Maintenance 1	MONROE COUNTY
Road Orientation	E & W	Maintenance 2	N/A

# Monroe County Bridge and Culvert Inventory

## PARMA CENTER ROAD

## Over BUTTONWOOD CREEK

### Identification:

S.I.N **11-185-205**  
 B.I.N CULVERT  
 Year Built 1925  
 Last PM / Rehab NA  
 Functional Location T-BRDG-B0488

### Physical Characteristics:

Superstructure Type **BOX, 3 SIDED R.C.**  
 Substructure Type FOOTING, CONCRETE REINFORCED  
 Number of Spans 1  
 Max Clr. Span 14.00 feet  
 Length **14.00** feet  
 Width 49'-0"  
 Rise 7'-4"  
 Skew 26 degrees  
 Number of Lanes 2  
 R.O.W. Width 49.50 feet  
 Road Orientation E & W

### Location:

Town **PARMA**  
 Milepoint 2.05 miles E. OF CLARKSON-PARMA T.I.  
 NE Property 590-MR./MRS. KESTNER  
 NW Property 592-MR./MRS. NOBLE  
 SE Property OPEN FIELD  
 SW Property OPEN FIELD  
 Nearest intersection PARMA-CORNERS-HILTON (SR #259)  
 Nearest intersection SPENCER RD. (T)  
 GPS Coordinates: X: **1355516.36** Y: **1188316.86**

### Miscellaneous Characteristics:

Traffic 1901  
 Traffic date 1/1/12  
 Speed **45** mph  
 Waterproof NO  
 Plans Availability YES  
 Maintenance 1 MONROE COUNTY  
 Maintenance 2 N/A

## PAUL ROAD

## Over INTERSTATE 490

### Identification:

S.I.N **02-168-073**  
 B.I.N 1048600  
 Year Built 1963  
 Last PM / Rehab NA  
 Functional Location T-BRDG-B0182

### Physical Characteristics:

Superstructure Type **BEAM, STEEL/COMP**  
 Substructure Type CONCRETE, REINFORCED  
 Number of Spans 3  
 Max Clr. Span 73.00 feet  
 Length **188.00** feet  
 Width 34'-0"  
 Rise 14'-0"  
 Skew 41 degrees  
 Number of Lanes 2  
 R.O.W. Width 66.00 feet  
 Road Orientation E & W

### Location:

Town **CHILI**  
 Milepoint 0.73 miles E. OF UNION ST.  
 NE Property N/A  
 NW Property N/A  
 SE Property N/A  
 SW Property N/A  
 Nearest intersection CHESTNUT RIDGE RD. (C.R. #121)  
 Nearest intersection KING RD. (C.R. #123)  
 GPS Coordinates: X: **1362380.76** Y: **1133282.94**

### Miscellaneous Characteristics:

Traffic 5551  
 Traffic date 1/1/12  
 Speed **40** mph  
 Waterproof NO  
 Plans Availability YES  
 Maintenance 1 NEW YORK STATE  
 Maintenance 2 N/A

## PAUL ROAD

## Over INTERSTATE ROUTE 490

### Identification:

S.I.N **02-168-078**  
 B.I.N 1095550  
 Year Built 1963  
 Last PM / Rehab NA  
 Functional Location T-BRDG-B0064

### Physical Characteristics:

Superstructure Type **BEAM, STEEL/COMP**  
 Substructure Type CONCRETE, REINFORCED  
 Number of Spans 3  
 Max Clr. Span 73.00 feet  
 Length **188.00** feet  
 Width 34'-0"  
 Rise 14'-0"  
 Skew 43 degrees  
 Number of Lanes 2  
 R.O.W. Width 66.00 feet  
 Road Orientation E & W

### Location:

Town **CHILI**  
 Milepoint 0.78 miles E. OF UNION ST.  
 NE Property N/A  
 NW Property N/A  
 SE Property 1157-MRS. TYLER  
 SW Property N/A  
 Nearest intersection CHESTNUT RIDGE RD. (C.R. #121)  
 Nearest intersection KING RD. (C.R. #123)  
 GPS Coordinates: X: **1362675.21** Y: **1133269.84**

### Miscellaneous Characteristics:

Traffic 5551  
 Traffic date 1/1/12  
 Speed **40** mph  
 Waterproof NO  
 Plans Availability YES  
 Maintenance 1 NEW YORK STATE  
 Maintenance 2 MC



# Monroe County Bridge and Culvert Inventory

## PAUL ROAD

## Over BLACK CREEK TRIBUTARY ('08)

### Identification:

S.I.N **02-168-322**  
 B.I.N CULVERT  
 Year Built 1800  
 Last PM / Rehab NA  
 Functional Location T-BRDG-B0508

### Physical Characteristics:

Superstructure Type **BOX, 3 SIDED R.C.**  
 Substructure Type FOOTING, CONCRETE REINFORCED  
 Number of Spans 1  
 Max Clr. Span 2.00 feet  
 Length **2.00** feet  
 Width 42'-0"  
 Rise 2'-0"  
 Skew 0 degrees  
 Number of Lanes 2  
 R.O.W. Width 66.00 feet  
 Road Orientation E & W

### Location:

Town **CHILI**  
 Milepoint 3.22 miles E. OF UNION ST.  
 NE Property N/A  
 NW Property N/A  
 SE Property 621  
 SW Property 623

Nearest intersection ARCHER RD. (T)  
 Nearest intersection BEAHAN RD. (C.R. #164)  
 GPS Coordinates: X: **1373889.40** Y: **1133292.01**

### Miscellaneous Characteristics:

Traffic 6514  
 Traffic date 1/1/05  
 Speed **40** mph  
 Waterproof NO  
 Plans Availability NO  
 Maintenance 1 MONROE COUNTY  
 Maintenance 2 N/A

## PAUL ROAD

## Over BLACK CREEK TRIB ('08)

### Identification:

S.I.N **02-168-348**  
 B.I.N CULVERT  
 Year Built 1800  
 Last PM / Rehab NA  
 Functional Location T-BRDG-B0509

### Physical Characteristics:

Superstructure Type **C.M.P.**  
 Substructure Type EARTH  
 Number of Spans 2  
 Max Clr. Span 5.00 feet  
 Length **13.50** feet  
 Width 155'-0"  
 Rise 5'-0"  
 Skew 60 degrees  
 Number of Lanes 2  
 R.O.W. Width 66.00 feet  
 Road Orientation E & W

### Location:

Town **CHILI**  
 Milepoint 3.48 miles E. OF UNION ST.  
 NE Property 564  
 NW Property 560  
 SE Property N/A  
 SW Property PAUL ROAD SCHOOL

Nearest intersection ARCHER RD. (T)  
 Nearest intersection BEAHAN RD. (C.R. #164)  
 GPS Coordinates: X: **1377787.39** Y: **1132933.93**

### Miscellaneous Characteristics:

Traffic 6514  
 Traffic date 1/1/05  
 Speed **40** mph  
 Waterproof NO  
 Plans Availability NO  
 Maintenance 1 MONROE COUNTY  
 Maintenance 2 N/A

## PAUL ROAD

## Over BLACK CREEK TRIB ('08)

### Identification:

S.I.N **02-168-349**  
 B.I.N CULVERT  
 Year Built 1800  
 Last PM / Rehab NA  
 Functional Location T-BRDG-B0510

### Physical Characteristics:

Superstructure Type **BOX, 4 SIDED R.C.**  
 Substructure Type EARTH  
 Number of Spans 1  
 Max Clr. Span 3.00 feet  
 Length **3.00** feet  
 Width 50'-6"  
 Rise 2'-0"  
 Skew 0 degrees  
 Number of Lanes 2  
 R.O.W. Width 66.00 feet  
 Road Orientation E & W

### Location:

Town **CHILI**  
 Milepoint 3.49 miles E. OF UNION ST.  
 NE Property 564  
 NW Property 560  
 SE Property N/A  
 SW Property PAUL ROAD SCHOOL

Nearest intersection ARCHER RD. (T)  
 Nearest intersection BEAHAN RD. (C.R. #164)  
 GPS Coordinates: X: **1377788.91** Y: **1132935.82**

### Miscellaneous Characteristics:

Traffic 6514  
 Traffic date 1/1/05  
 Speed **25** mph  
 Waterproof NO  
 Plans Availability NO  
 Maintenance 1 MONROE COUNTY  
 Maintenance 2 N/A

# Monroe County Bridge and Culvert Inventory

<b><u>PAUL ROAD</u></b>		<b>Over <u>BLACK CREEK TRIB ('08)</u></b>	
<b><u>Identification:</u></b>		<b><u>Location:</u></b>	
S.I.N	<b>02-168-350</b>	Town	<b>CHILI</b>
B.I.N	CULVERT	Milepoint	3.50 miles E. OF UNION ST.
Year Built	1800	NE Property	564
Last PM / Rehab	NA	NW Property	560
Functional Location	T-BRDG-B0511	SE Property	N/A
<b><u>Physical Characteristics:</u></b>		SW Property	PAUL ROAD SCHOOL
Superstructure Type	<b>PIPE, REINF. CONCRETE</b>	Nearest intersection	ARCHER RD. (T)
Substructure Type	EARTH	Nearest intersection	BEAHAN RD. (C.R. #164)
Number of Spans	1	GPS Coordinates: X:	<b>1377808.64</b> Y: <b>1132941.91</b>
Max Clr. Span	3.00 feet	<b><u>Miscellaneous Characteristics:</u></b>	
Length	<b>3.00</b> feet	Traffic	6514
Width	50'-6"	Traffic date	1/1/05
Rise	3'-0"	Speed	<b>25</b> mph
Skew	0 degrees	Waterproof	NO
Number of Lanes	2	Plans Availability	NO
R.O.W. Width	66.00 feet	Maintenance 1	MONROE COUNTY
Road Orientation	E & W	Maintenance 2	N/A

<b><u>PAUL ROAD</u></b>		<b>Over <u>BLACK CREEK TRIB ('08)</u></b>	
<b><u>Identification:</u></b>		<b><u>Location:</u></b>	
S.I.N	<b>02-168-437</b>	Town	<b>CHILI</b>
B.I.N	CULVERT	Milepoint	4.37 miles E. OF UNION ST.
Year Built	1800	NE Property	N/A
Last PM / Rehab	NA	NW Property	2 LOYALIST AVE.
Functional Location	T-BRDG-B0512	SE Property	N/A
<b><u>Physical Characteristics:</u></b>		SW Property	N/A
Superstructure Type	<b>C.M.P.A.</b>	Nearest intersection	MARSHALL RD. (T)
Substructure Type	EARTH	Nearest intersection	BEAHAN RD. (C.R. #164)
Number of Spans	2	GPS Coordinates: X:	<b>1382408.57</b> Y: <b>1133267.98</b>
Max Clr. Span	5.00 feet	<b><u>Miscellaneous Characteristics:</u></b>	
Length	<b>14.50</b> feet	Traffic	6514
Width	72'-0"	Traffic date	1/1/05
Rise	3'-6"	Speed	<b>40</b> mph
Skew	45 degrees	Waterproof	NO
Number of Lanes	2	Plans Availability	NO
R.O.W. Width	66.00 feet	Maintenance 1	MONROE COUNTY
Road Orientation	E & W	Maintenance 2	N/A

<b><u>PAUL ROAD</u></b>		<b>Over <u>BLACK CREEK TRIB ('08)</u></b>	
<b><u>Identification:</u></b>		<b><u>Location:</u></b>	
S.I.N	<b>02-168-438</b>	Town	<b>CHILI</b>
B.I.N	CULVERT	Milepoint	4.38 miles E. OF UNION ST.
Year Built	1800	NE Property	N/A
Last PM / Rehab	NA	NW Property	2 LOYALIST AVE.
Functional Location	T-BRDG-B0513	SE Property	N/A
<b><u>Physical Characteristics:</u></b>		SW Property	N/A
Superstructure Type	<b>BOX, 3 SIDED R.C.</b>	Nearest intersection	MARSHALL RD. (T)
Substructure Type	FOOTING, CONCRETE REINFORCED	Nearest intersection	BEAHAN RD. (C.R. #164)
Number of Spans	1	GPS Coordinates: X:	<b>1382452.15</b> Y: <b>1133276.63</b>
Max Clr. Span	5.00 feet	<b><u>Miscellaneous Characteristics:</u></b>	
Length	<b>5.00</b> feet	Traffic	6514
Width	72'-0"	Traffic date	1/1/05
Rise	3'-0"	Speed	<b>40</b> mph
Skew	45 degrees	Waterproof	NO
Number of Lanes	2	Plans Availability	NO
R.O.W. Width	66.00 feet	Maintenance 1	MONROE COUNTY
Road Orientation	E & W	Maintenance 2	N/A

# Monroe County Bridge and Culvert Inventory

## PAUL ROAD

## Over LITTLE BLACK CREEK ('08)

### Identification:

S.I.N **02-168-649**  
 B.I.N 1043430  
 Year Built 1800  
 Last PM / Rehab NA  
 Functional Location T-BRDG-B0462

### Physical Characteristics:

Superstructure Type **GIRDERS, STEEL**  
 Substructure Type CONCRETE  
 Number of Spans 1  
 Max Clr. Span 0.00 feet  
 Length **40.00** feet  
 Width 33'-2"  
 Rise 8'-6"  
 Skew 0 degrees  
 Number of Lanes 2  
 R.O.W. Width 66.00 feet  
 Road Orientation E & W

### Location:

Town **CHILI**  
 Milepoint 6.49 miles E. OF UNION ST.  
 NE Property 60  
 NW Property 145-FLEET CENTER  
 SE Property N/A  
 SW Property N/A  
 Nearest intersection SCOTTSVILLE RD. (S.R. #383)  
 Nearest intersection BEAHAN RD. (C.R. #164)  
 GPS Coordinates: X: **1389643.36** Y: **1133178.47**

### Miscellaneous Characteristics:

Traffic 6515  
 Traffic date 1/1/10  
 Speed **40** mph  
 Waterproof NO  
 Plans Availability NO  
 Maintenance 1 MONROE COUNTY  
 Maintenance 2 N/A

## PECK ROAD

## Over SALMON CREEK

### Identification:

S.I.N **11-183-046**  
 B.I.N 3317820  
 Year Built 2011  
 Last PM / Rehab NA  
 Functional Location T-BRDG-B0123

### Physical Characteristics:

Superstructure Type **BOX, 3 SIDED R.C.**  
 Substructure Type CONCRETE, REINFORCED  
 Number of Spans 1  
 Max Clr. Span 36.00 feet  
 Length **37.33** feet  
 Width 38'-4"  
 Rise 11'-4"  
 Skew 0 degrees  
 Number of Lanes 2  
 R.O.W. Width 66.00 feet  
 Road Orientation E & W

### Location:

Town **PARMA**  
 Milepoint 0.46 miles E. OF CLARKSON-PARMA T.L.  
 NE Property 1172  
 NW Property 1210  
 SE Property ARMAND DR.  
 SW Property 1181  
 Nearest intersection TRIMMER RD. (T)  
 Nearest intersection CLARKSON-PARMA TL (CR. #254)  
 GPS Coordinates: X: **1345200.65** Y: **1182674.58**

### Miscellaneous Characteristics:

Traffic 1309  
 Traffic date 1/1/14  
 Speed **40** mph  
 Waterproof YES  
 Plans Availability YES  
 Maintenance 1 MONROE COUNTY  
 Maintenance 2 N/A

## PECK ROAD

## Over BUTTONWOOD CREEK TRIBUTARY

### Identification:

S.I.N **11-183-156**  
 B.I.N CULVERT  
 Year Built 1928  
 Last PM / Rehab NA  
 Functional Location T-BRDG-B0124

### Physical Characteristics:

Superstructure Type **BOX, 3 SIDED R.C.**  
 Substructure Type FOOTING, CONCRETE REINFORCED  
 Number of Spans 1  
 Max Clr. Span 7.00 feet  
 Length **7.00** feet  
 Width 61'-0"  
 Rise 2'-4"  
 Skew 45 degrees  
 Number of Lanes 2  
 R.O.W. Width 66.00 feet  
 Road Orientation E & W

### Location:

Town **PARMA**  
 Milepoint 1.56 miles E. OF CLARKSON-PARMA T.L.  
 NE Property N/A  
 NW Property N/A  
 SE Property 949-MR. ALLEN  
 SW Property N/A  
 Nearest intersection SPENCER RD. (T)  
 Nearest intersection TRIMMER RD. (T)  
 GPS Coordinates: X: **1351016.73** Y: **1182838.88**

### Miscellaneous Characteristics:

Traffic 1309  
 Traffic date 1/1/14  
 Speed **40** mph  
 Waterproof NO  
 Plans Availability YES  
 Maintenance 1 MONROE COUNTY  
 Maintenance 2 N/A

# Monroe County Bridge and Culvert Inventory

## PECK ROAD

## Over BUTTONWOOD CREEK

### Identification:

S.I.N **11-183-164**  
 B.I.N CULVERT  
 Year Built 1928  
 Last PM / Rehab NA  
 Functional Location T-BRDG-B0422

### Physical Characteristics:

Superstructure Type **BOX, 3 SIDED R.C.**  
 Substructure Type FOOTING, CONCRETE REINFORCED  
 Number of Spans 1  
 Max Clr. Span 13.00 feet  
 Length **13.00** feet  
 Width 43'-0"  
 Rise 3'-11"  
 Skew 0 degrees  
 Number of Lanes 2  
 R.O.W. Width 66.00 feet  
 Road Orientation E & W

### Location:

Town **PARMA**  
 Milepoint 1.64 miles E. OF CLARKSON-PARMA T.I.  
 NE Property N/A  
 NW Property N/A  
 SE Property 929-MR./MRS. CHAMBERLAIN  
 SW Property N/A  
 Nearest intersection SPENCER RD. (T)  
 Nearest intersection TRIMMER RD. (T)  
 GPS Coordinates: X: **1351421.39** Y: **1182870.03**

### Miscellaneous Characteristics:

Traffic 1309  
 Traffic date 1/1/14  
 Speed **40** mph  
 Waterproof YES  
 Plans Availability NO  
 Maintenance 1 MONROE COUNTY  
 Maintenance 2 N/A

## PECK ROAD

## Over BUTTONWOOD CREEK TRIBUTARY

### Identification:

S.I.N **11-183-182**  
 B.I.N CULVERT  
 Year Built 1971  
 Last PM / Rehab NA  
 Functional Location T-BRDG-B0125

### Physical Characteristics:

Superstructure Type **C.M.P.A.**  
 Substructure Type EARTH  
 Number of Spans 1  
 Max Clr. Span 6.00 feet  
 Length **6.00** feet  
 Width 84'-0"  
 Rise 3'-8"  
 Skew 45 degrees  
 Number of Lanes 2  
 R.O.W. Width 66.00 feet  
 Road Orientation E & W

### Location:

Town **PARMA**  
 Milepoint 1.82 miles E. OF CLARKSON-PARMA T.I.  
 NE Property 892-MR./MRS. HERINGTON  
 NW Property 902-SUSAN HUFFMAN  
 SE Property 893-MR./MRS. TROYER  
 SW Property N/A  
 Nearest intersection SPENCER RD. (T)  
 Nearest intersection TRIMMER RD. (T)  
 GPS Coordinates: X: **1352378.26** Y: **1182843.17**

### Miscellaneous Characteristics:

Traffic 1309  
 Traffic date 1/1/14  
 Speed **40** mph  
 Waterproof NO  
 Plans Availability NO  
 Maintenance 1 MONROE COUNTY  
 Maintenance 2 N/A

## PECK ROAD

## Over BLACK CREEK TRIBUTARY

### Identification:

S.I.N **11-183-254**  
 B.I.N CULVERT  
 Year Built 1956  
 Last PM / Rehab NA  
 Functional Location T-BRDG-B0126

### Physical Characteristics:

Superstructure Type **BOX, 3 SIDED R.C.**  
 Substructure Type FOOTING, CONCRETE REINFORCED  
 Number of Spans 1  
 Max Clr. Span 8.50 feet  
 Length **8.50** feet  
 Width 45'-0"  
 Rise 2'-11"  
 Skew 45 degrees  
 Number of Lanes 2  
 R.O.W. Width 66.00 feet  
 Road Orientation E & W

### Location:

Town **PARMA**  
 Milepoint 2.54 miles E. OF CLARKSON-PARMA T.I.  
 NE Property 720-NANCY MURPHY  
 NW Property N/A  
 SE Property 741-MR./MRS. SWEENEY  
 SW Property N/A  
 Nearest intersection PARMA-CORNERS-HILTON (SR #259)  
 Nearest intersection SPENCER RD. (T)  
 GPS Coordinates: X: **1356231.60** Y: **1182966.52**

### Miscellaneous Characteristics:

Traffic 1309  
 Traffic date 1/1/14  
 Speed **40** mph  
 Waterproof YES  
 Plans Availability NO  
 Maintenance 1 MONROE COUNTY  
 Maintenance 2 N/A

# Monroe County Bridge and Culvert Inventory

<b><u>PECK ROAD</u></b>		<b>Over <u>BLACK CREEK TRIBUTARY</u></b>	
<b><u>Identification:</u></b>		<b><u>Location:</u></b>	
S.I.N	<b>11-183-271</b>	Town	<b>PARMA</b>
B.I.N	CULVERT	Milepoint	2.71 miles E. OF CLARKSON-PARMA T.I.
Year Built	1928	NE Property	690-MR./MRS. GARDNER
Last PM / Rehab	NA	NW Property	710-MR./MRS. PEROTTI
Functional Location	T-BRDG-B0441	SE Property	697-MR. EICHAS
<b><u>Physical Characteristics:</u></b>		SW Property	N/A
Superstructure Type	<b>BOX, 3 SIDED R.C.</b>	Nearest intersection	PARMA-CORNERS-HILTON (SR #259)
Substructure Type	FOOTING, CONCRETE REINFORCED	Nearest intersection	SPENCER RD. (T)
Number of Spans	1	GPS Coordinates: X:	<b>1357071.33</b> Y: <b>1182957.97</b>
Max Clr. Span	6.00 feet	<b><u>Miscellaneous Characteristics:</u></b>	
Length	<b>6.00</b> feet	Traffic	1309
Width	42'-0"	Traffic date	1/1/14
Rise	4'-6"	Speed	<b>40</b> mph
Skew	0 degrees	Waterproof	YES
Number of Lanes	2	Plans Availability	NO
R.O.W. Width	66.00 feet	Maintenance 1	MONROE COUNTY
Road Orientation	E & W	Maintenance 2	N/A

<b><u>PECK ROAD</u></b>		<b>Over <u>BLACK CREEK TRIBUTARY</u></b>	
<b><u>Identification:</u></b>		<b><u>Location:</u></b>	
S.I.N	<b>11-183-352</b>	Town	<b>PARMA</b>
B.I.N	CULVERT	Milepoint	3.52 miles E. OF CLARKSON-PARMA T.I.
Year Built	1995	NE Property	N/A
Last PM / Rehab	NA	NW Property	540-MR./MRS. HUBER
Functional Location	T-BRDG-B0127	SE Property	519-MR./MRS. WALKER
<b><u>Physical Characteristics:</u></b>		SW Property	527-MR. SPAZIANO
Superstructure Type	<b>BOX, 4 SIDED P.C.</b>	Nearest intersection	DEAN RD. (C.R. #218)
Substructure Type	EARTH	Nearest intersection	PARMA-CORNERS-HILTON (SR #259)
Number of Spans	1	GPS Coordinates: X:	<b>1361302.02</b> Y: <b>1183085.01</b>
Max Clr. Span	14.00 feet	<b><u>Miscellaneous Characteristics:</u></b>	
Length	<b>14.00</b> feet	Traffic	2313
Width	60'-3.5"	Traffic date	1/1/14
Rise	6'-0"	Speed	<b>40</b> mph
Skew	16 degrees	Waterproof	YES
Number of Lanes	2	Plans Availability	NO
R.O.W. Width	66.00 feet	Maintenance 1	MONROE COUNTY
Road Orientation	E & W	Maintenance 2	N/A

<b><u>PECK ROAD</u></b>		<b>Over <u>NORTHRUP CREEK</u></b>	
<b><u>Identification:</u></b>		<b><u>Location:</u></b>	
S.I.N	<b>11-183-463</b>	Town	<b>PARMA</b>
B.I.N	3317220	Milepoint	4.63 miles E. OF CLARKSON-PARMA T.I.
Year Built	2001	NE Property	N/A
Last PM / Rehab	NA	NW Property	N/A
Functional Location	T-BRDG-B0128	SE Property	295-MR./MRS. MEE
<b><u>Physical Characteristics:</u></b>		SW Property	307-DAVID CONRAD
Superstructure Type	<b>BEAM, DROP/SLAB</b>	Nearest intersection	MANITOU RD. (S.R. #261)
Substructure Type	CONCRETE, REINFORCED	Nearest intersection	BAILEY RD. (T)
Number of Spans	1	GPS Coordinates: X:	<b>1367504.38</b> Y: <b>1183150.15</b>
Max Clr. Span	36.09 feet	<b><u>Miscellaneous Characteristics:</u></b>	
Length	<b>36.09</b> feet	Traffic	2313
Width	42'-11"	Traffic date	1/1/14
Rise	9'-2"	Speed	<b>40</b> mph
Skew	0 degrees	Waterproof	YES
Number of Lanes	2	Plans Availability	YES
R.O.W. Width	66.00 feet	Maintenance 1	MONROE COUNTY
Road Orientation	E & W	Maintenance 2	N/A

# Monroe County Bridge and Culvert Inventory

## PENFIELD ROAD

## Over IRONDEQUOIT CREEK

### Identification:

S.I.N **12-269-209**  
 B.I.N 1048530  
 Year Built 2012  
 Last PM / Rehab NA  
 Functional Location T-BRDG-B0230

### Physical Characteristics:

Superstructure Type **GIRDERS, STEEL**  
 Substructure Type CONCRETE  
 Number of Spans 1  
 Max Clr. Span 83.50 feet  
 Length **83.50** feet  
 Width 42'-0"  
 Rise 22'-0"  
 Skew 0 degrees  
 Number of Lanes 2  
 R.O.W. Width 66.00 feet  
 Road Orientation E & W

### Location:

Town **PENFIELD**  
 Milepoint 2.09 miles E. OF EAST AVE.  
 NE Property N/A  
 NW Property N/A  
 SE Property N/A  
 SW Property N/A  
 Nearest intersection OLD PENFIELD RD. (T)  
 Nearest intersection PANORAMA TRAIL (C.R. #270)  
 GPS Coordinates: X: **1438068.62** Y: **1144185.29**

### Miscellaneous Characteristics:

Traffic 11714  
 Traffic date 1/1/14  
 Speed **35** mph  
 Waterproof YES  
 Plans Availability YES  
 Maintenance 1 MONROE COUNTY  
 Maintenance 2 N/A

## PHELPS ROAD

## Over HONEOYE CREEK TRIBUTARY

### Identification:

S.I.N **16-076-107**  
 B.I.N CULVERT  
 Year Built 1935  
 Last PM / Rehab NA  
 Functional Location T-BRDG-B0357

### Physical Characteristics:

Superstructure Type **C.M.P. & CONC. ARCH**  
 Substructure Type FOOTING, CONCRETE REINFORCED  
 Number of Spans 1  
 Max Clr. Span 2.00 feet  
 Length **2.00** feet  
 Width 42'-2"  
 Rise 2'-6"  
 Skew 0 degrees  
 Number of Lanes 2  
 R.O.W. Width 66.00 feet  
 Road Orientation N & S

### Location:

Town **RUSH**  
 Milepoint 1.07 miles N. OF WORKS RD.  
 NE Property 98-MR./MRS. DENHAM  
 NW Property N/A  
 SE Property 114-MR./MRS. MCHALE  
 SW Property N/A  
 Nearest intersection RUSH-LIMA RD. (S.R. #15A)  
 Nearest intersection WORKS RD. (C.R. #78)  
 GPS Coordinates: X: **1402719.79** Y: **1089301.76**

### Miscellaneous Characteristics:

Traffic 474  
 Traffic date 1/1/12  
 Speed **55** mph  
 Waterproof NO  
 Plans Availability NO  
 Maintenance 1 MONROE COUNTY  
 Maintenance 2 N/A

## PHILLIPS ROAD

## Over FOUR MILE CREEK TRIBUTARY

### Identification:

S.I.N **18-008-079**  
 B.I.N CULVERT  
 Year Built 1974  
 Last PM / Rehab NA  
 Functional Location T-BRDG-B0320

### Physical Characteristics:

Superstructure Type **C.M.P.A.**  
 Substructure Type EARTH  
 Number of Spans 1  
 Max Clr. Span 6.17 feet  
 Length **6.17** feet  
 Width 118'-0"  
 Rise 3'-8"  
 Skew 17 degrees  
 Number of Lanes 5  
 R.O.W. Width 99.00 feet  
 Road Orientation N & S

### Location:

Town **WEBSTER**  
 Milepoint 0.79 miles N. OF STATE RD.  
 NE Property 1427 RIDGE ROAD  
 NW Property MOBIL MART  
 SE Property N/A  
 SW Property N/A  
 Nearest intersection RIDGE RD. (S.R. #104)  
 Nearest intersection STATE RD. (C.R. #9)  
 GPS Coordinates: X: **1458881.35** Y: **1173037.40**

### Miscellaneous Characteristics:

Traffic 3800  
 Traffic date 1/1/10  
 Speed **35** mph  
 Waterproof NO  
 Plans Availability NO  
 Maintenance 1 MONROE COUNTY  
 Maintenance 2 N/A

# Monroe County Bridge and Culvert Inventory

## PHILLIPS ROAD

## Over MILL CREEK TRIBUTARY

### Identification:

S.I.N **18-008-121**  
 B.I.N CULVERT  
 Year Built 1974  
 Last PM / Rehab NA  
 Functional Location T-BRDG-B0387

### Physical Characteristics:

Superstructure Type **C.M.P.A.**  
 Substructure Type EARTH  
 Number of Spans 3  
 Max Clr. Span 18.25 feet  
 Length **53.42** feet  
 Width 126'-0"  
 Rise 3'-4"  
 Skew 0 degrees  
 Number of Lanes 5  
 R.O.W. Width 66.00 feet  
 Road Orientation N & S

### Location:

Town **WEBSTER**  
 Milepoint 1.21 miles N. OF STATE RD.  
 NE Property XEROX  
 NW Property N/A  
 SE Property N/A  
 SW Property N/A  
 Nearest intersection SAN JOSE DR. (T)  
 Nearest intersection RIDGE RD. (S.R. #104)  
 GPS Coordinates: X: **1458649.47** Y: **1175251.41**

### Miscellaneous Characteristics:

Traffic 4844  
 Traffic date 1/1/12  
 Speed **35** mph  
 Waterproof NO  
 Plans Availability NO  
 Maintenance 1 MONROE COUNTY  
 Maintenance 2 N/A

## PHILLIPS ROAD

## Over MILL CREEK TRIBUTARY

### Identification:

S.I.N **18-008-163**  
 B.I.N CULVERT  
 Year Built 1974  
 Last PM / Rehab NA  
 Functional Location T-BRDG-B0388

### Physical Characteristics:

Superstructure Type **C.M.P.A.**  
 Substructure Type EARTH  
 Number of Spans 1  
 Max Clr. Span 6.58 feet  
 Length **6.58** feet  
 Width 130'-0"  
 Rise 4'-9"  
 Skew 0 degrees  
 Number of Lanes 4  
 R.O.W. Width 66.00 feet  
 Road Orientation N & S

### Location:

Town **WEBSTER**  
 Milepoint 1.63 miles N. OF STATE RD.  
 NE Property XEROX BLDG 205  
 NW Property 715 FRONTIER  
 SE Property XEROX BLDG 218  
 SW Property N/A  
 Nearest intersection KLEM RD. (C.R. #5)  
 Nearest intersection RIDGE RD. (S.R. #104)  
 GPS Coordinates: X: **1458514.69** Y: **1177469.84**

### Miscellaneous Characteristics:

Traffic 4844  
 Traffic date 1/1/12  
 Speed **35** mph  
 Waterproof NO  
 Plans Availability NO  
 Maintenance 1 MONROE COUNTY  
 Maintenance 2 N/A

## PINE HILL ROAD

## Over BUTTONWOOD CREEK TRIBUTARY

### Identification:

S.I.N **11-181-131**  
 B.I.N CULVERT  
 Year Built 1983  
 Last PM / Rehab 2015  
 Functional Location T-BRDG-B0122

### Physical Characteristics:

Superstructure Type **M.P.P.A.**  
 Substructure Type EARTH  
 Number of Spans 1  
 Max Clr. Span 6.33 feet  
 Length **6.33** feet  
 Width 46'-0"  
 Rise 4'-9"  
 Skew 12 degrees  
 Number of Lanes 2  
 R.O.W. Width 49.50 feet  
 Road Orientation E & W

### Location:

Town **PARMA**  
 Milepoint 1.31 miles E. OF HINKLEYVILLE RD.  
 NE Property 16-MR./MRS. DECOURSEY  
 NW Property 26-CARLTON WOHLERS  
 SE Property 9-SUSAN CHRISTIE  
 SW Property 13-MR./MRS. FRIEDO  
 Nearest intersection TRIMMER RD. (C.R. #216)  
 Nearest intersection HINKLEYVILLE RD. (C.R. #214)  
 GPS Coordinates: X: **1350772.71** Y: **1170504.64**

### Miscellaneous Characteristics:

Traffic 682  
 Traffic date 1/1/12  
 Speed **35** mph  
 Waterproof NO  
 Plans Availability YES  
 Maintenance 1 MONROE COUNTY  
 Maintenance 2 N/A

# Monroe County Bridge and Culvert Inventory

<b><u>PINNACLE ROAD</u></b>		<b>Over <u>NEW YORK STATE THRUWAY</u></b>	
<b><u>Identification:</u></b>		<b><u>Location:</u></b>	
S.I.N	<b>07-092-217</b>	Town	<b>HENRIETTA</b>
B.I.N	5510880	Milepoint	2.17 miles N. OF HENRIETTA T.L.
Year Built	1952	NE Property	N/A
Last PM / Rehab	NA	NW Property	N/A
Functional Location	T-BRDG-B0299	SE Property	N/A
<b><u>Physical Characteristics:</u></b>		SW Property	1281-MR./MRS. FREDERICK
Superstructure Type	<b>BEAM, STEEL/COMP</b>	Nearest intersection	GOODBURLETT RD. (T)
Substructure Type	CONCRETE, REINFORCED	Nearest intersection	REEVES RD. (C.R. #73)
Number of Spans	2	GPS Coordinates: X:	<b>1411284.74</b> Y: <b>1111868.11</b>
Max Clr. Span	183.00 feet	<b><u>Miscellaneous Characteristics:</u></b>	
Length	<b>368.00</b> feet	Traffic	4484
Width	28'-3"	Traffic date	1/1/12
Rise	17'-0"	Speed	<b>35</b> mph
Skew	0 degrees	Waterproof	NO
Number of Lanes	2	Plans Availability	YES
R.O.W. Width	49.50 feet	Maintenance 1	THRUWAY
Road Orientation	N & S	Maintenance 2	MC

<b><u>PINNACLE ROAD</u></b>		<b>Over <u>HONEOYE CREEK TRIBUTARY</u></b>	
<b><u>Identification:</u></b>		<b><u>Location:</u></b>	
S.I.N	<b>07-092-260</b>	Town	<b>HENRIETTA</b>
B.I.N	CULVERT	Milepoint	2.60 miles N. OF HENRIETTA T.L.
Year Built	1977	NE Property	1020-MR./MRS. INGALLS
Last PM / Rehab	NA	NW Property	1021-MS. WHITE
Functional Location	T-BRDG-B0300	SE Property	1040-MR./MRS. PICCOLI
<b><u>Physical Characteristics:</u></b>		SW Property	N/A
Superstructure Type	<b>M.P.P.A.</b>	Nearest intersection	RED LION RD. (T)
Substructure Type	EARTH	Nearest intersection	GOODBURLETT RD. (T)
Number of Spans	1	GPS Coordinates: X:	<b>1412182.87</b> Y: <b>1114245.57</b>
Max Clr. Span	9.08 feet	<b><u>Miscellaneous Characteristics:</u></b>	
Length	<b>9.08</b> feet	Traffic	4484
Width	88'-0"	Traffic date	1/1/12
Rise	5'-9"	Speed	<b>35</b> mph
Skew	20 degrees	Waterproof	NO
Number of Lanes	2	Plans Availability	NO
R.O.W. Width	49.50 feet	Maintenance 1	MONROE COUNTY
Road Orientation	N & S	Maintenance 2	N/A

<b><u>PINNACLE ROAD</u></b>		<b>Over <u>HONEOYE CREEK TRIBUTARY</u></b>	
<b><u>Identification:</u></b>		<b><u>Location:</u></b>	
S.I.N	<b>07-092-351</b>	Town	<b>HENRIETTA</b>
B.I.N	CULVERT	Milepoint	3.51 miles N. OF HENRIETTA T.L.
Year Built	1977	NE Property	656-MR. HENNESSEY
Last PM / Rehab	NA	NW Property	649-MR./MRS. FRENCH
Functional Location	T-BRDG-B0451	SE Property	664-MR./MRS. SCHAEFFER
<b><u>Physical Characteristics:</u></b>		SW Property	687-MR./MRS. DIPRIMO
Superstructure Type	<b>M.P.P.A.</b>	Nearest intersection	CALKINS RD. (C.R. #39)
Substructure Type	EARTH	Nearest intersection	LEHIGH STATION RD. (C.R. #79)
Number of Spans	1	GPS Coordinates: X:	<b>1413826.21</b> Y: <b>1118700.98</b>
Max Clr. Span	8.83 feet	<b><u>Miscellaneous Characteristics:</u></b>	
Length	<b>8.83</b> feet	Traffic	6700
Width	116'-0"	Traffic date	1/1/06
Rise	6'-1"	Speed	<b>35</b> mph
Skew	16 degrees	Waterproof	NO
Number of Lanes	2	Plans Availability	YES
R.O.W. Width	49.50 feet	Maintenance 1	MONROE COUNTY
Road Orientation	N & S	Maintenance 2	N/A



# Monroe County Bridge and Culvert Inventory

## PINNACLE ROAD

## Over HONEOYE CREEK TRIBUTARY

### Identification:

S.I.N **07-092-426**  
 B.I.N CULVERT  
 Year Built 1800  
 Last PM / Rehab NA  
 Functional Location T-BRDG-B0452

### Physical Characteristics:

Superstructure Type **BOX, 3 SIDED R.C. & C.M.P.A.**  
 Substructure Type FOOTING, CONCRETE REINFORCED  
 Number of Spans 1  
 Max Clr. Span 5.67 feet  
 Length **5.67** feet  
 Width 99'-0"  
 Rise 3'-8"  
 Skew 10 degrees  
 Number of Lanes 2  
 R.O.W. Width 49.50 feet  
 Road Orientation N & S

### Location:

Town **HENRIETTA**  
 Milepoint 4.26 miles N. OF HENRIETTA T.L.  
 NE Property 380-MR./MRS. HINES  
 NW Property 375-MR. HOLLIMAN  
 SE Property 394  
 SW Property 393-MR./MRS. HATZGIANIDIS  
 Nearest intersection HOLLYBROOK DR. (T)  
 Nearest intersection PRINCESS DR. (T)  
 GPS Coordinates: X: **1415124.22** Y: **1122216.29**

### Miscellaneous Characteristics:

Traffic 8089  
 Traffic date 1/1/14  
 Speed **35** mph  
 Waterproof NO  
 Plans Availability NO  
 Maintenance 1 MONROE COUNTY  
 Maintenance 2 N/A

## PINNACLE ROAD

## Over HONEOYE CREEK TRIBUTARY

### Identification:

S.I.N **16-092-013**  
 B.I.N CULVERT  
 Year Built 2010  
 Last PM / Rehab NA  
 Functional Location T-BRDG-B0363

### Physical Characteristics:

Superstructure Type **BOX, 4 SIDED R.C.**  
 Substructure Type FOOTING, CONCRETE REINFORCED  
 Number of Spans 1  
 Max Clr. Span 12.00 feet  
 Length **12.00** feet  
 Width 52'-10"  
 Rise 4'-0"  
 Skew 20 degrees  
 Number of Lanes 2  
 R.O.W. Width 49.50 feet  
 Road Orientation N & S

### Location:

Town **RUSH**  
 Milepoint 0.13 miles N. OF RUSH-MENDON RD.  
 NE Property 2814-TASBER  
 NW Property 2817- KOLMETZ  
 SE Property 2814- TASBER  
 SW Property 2817- KOLMETZ  
 Nearest intersection LYONS RD. (T)  
 Nearest intersection RUSH-MENDON RD. TL (SR #251)  
 GPS Coordinates: X: **1404093.10** Y: **1093424.19**

### Miscellaneous Characteristics:

Traffic 783  
 Traffic date 1/1/14  
 Speed **55** mph  
 Waterproof YES  
 Plans Availability YES  
 Maintenance 1 MONROE COUNTY  
 Maintenance 2 N/A

## PINNACLE ROAD

## Over HONEOYE CREEK TRIBUTARY

### Identification:

S.I.N **16-092-055**  
 B.I.N CULVERT  
 Year Built 2010  
 Last PM / Rehab NA  
 Functional Location T-BRDG-B0364

### Physical Characteristics:

Superstructure Type **BOX, 4 SIDED R.C.**  
 Substructure Type FOOTING, CONCRETE REINFORCED  
 Number of Spans 1  
 Max Clr. Span 12.00 feet  
 Length **12.00** feet  
 Width 77'-10.5"  
 Rise 6'-0"  
 Skew 30 degrees  
 Number of Lanes 2  
 R.O.W. Width 66.00 feet  
 Road Orientation N & S

### Location:

Town **RUSH**  
 Milepoint 0.55 miles N. OF RUSH-MENDON RD.  
 NE Property HARRIS  
 NW Property MONROE PARKS  
 SE Property MONROE PARKS  
 SW Property 2629-MR. BAUGHMAN  
 Nearest intersection LYONS RD. (T)  
 Nearest intersection RUSH-MENDON RD. TL (SR #251)  
 GPS Coordinates: X: **1405067.52** Y: **1095331.71**

### Miscellaneous Characteristics:

Traffic 783  
 Traffic date 1/1/14  
 Speed **55** mph  
 Waterproof YES  
 Plans Availability YES  
 Maintenance 1 MONROE COUNTY  
 Maintenance 2 N/A

# Monroe County Bridge and Culvert Inventory

## PINNACLE ROAD

## Over HONEOYE CREEK TRIBUTARY

### Identification:

S.I.N **16-092-172**  
 B.I.N CULVERT  
 Year Built 1927  
 Last PM / Rehab NA  
 Functional Location T-BRDG-B0365

### Physical Characteristics:

Superstructure Type **BOX, 3 SIDED R.C.**  
 Substructure Type FOOTING, CONCRETE REINFORCED  
 Number of Spans 1  
 Max Clr. Span 6.00 feet  
 Length **6.00** feet  
 Width 54'-0"  
 Rise 4'-6"  
 Skew 35 degrees  
 Number of Lanes 2  
 R.O.W. Width 66.00 feet  
 Road Orientation N & S

### Location:

Town **RUSH**  
 Milepoint 1.72 miles N. OF RUSH-MENDON RD.  
 NE Property 2164-MR./MRS. EGGELSTON  
 NW Property 2149-MORTGAGE ASSOC.  
 SE Property 2200-MS. HETTIS  
 SW Property N/A  
 Nearest intersection WILLIAMS RD. (C.R. #43)  
 Nearest intersection JEFFORDS RD. (T)  
 GPS Coordinates: X: **1407240.60** Y: **1101083.58**

### Miscellaneous Characteristics:

Traffic 783  
 Traffic date 1/1/14  
 Speed **55** mph  
 Waterproof NO  
 Plans Availability YES  
 Maintenance 1 MONROE COUNTY  
 Maintenance 2 N/A

## PIXLEY ROAD

## Over LITTLE BLACK CREEK

### Identification:

S.I.N **04-160-059**  
 B.I.N 3317040  
 Year Built 1989  
 Last PM / Rehab NA  
 Functional Location T-BRDG-B0031

### Physical Characteristics:

Superstructure Type **BEAM, PRESTRESSED BOX**  
 Substructure Type CONCRETE, REINFORCED  
 Number of Spans 1  
 Max Clr. Span 26.00 feet  
 Length **26.00** feet  
 Width 38'-6"  
 Rise 7'-3"  
 Skew 25 degrees  
 Number of Lanes 2  
 R.O.W. Width 66.00 feet  
 Road Orientation N & S

### Location:

Town **GATES**  
 Milepoint 0.59 miles N. OF WESTSIDE DR.  
 NE Property GOLF COURSE  
 NW Property 707-MR./MRS. REGER  
 SE Property GOLF COURSE  
 SW Property 711-PERROTTA TRUST  
 Nearest intersection HINCHEY RD. (C.R. #237)  
 Nearest intersection WESTSIDE DR. (C.R. #119)  
 GPS Coordinates: X: **1382044.29** Y: **1142845.93**

### Miscellaneous Characteristics:

Traffic 6526  
 Traffic date 1/1/08  
 Speed **35** mph  
 Waterproof YES  
 Plans Availability YES  
 Maintenance 1 MONROE COUNTY  
 Maintenance 2 N/A

## PLAINS ROAD

## Over HONEOYE CREEK

### Identification:

S.I.N **09-555-117**  
 B.I.N 3317730  
 Year Built 2003  
 Last PM / Rehab NA  
 Functional Location T-BRDG-B0454

### Physical Characteristics:

Superstructure Type **BEAM, PRESTRESSED BOX**  
 Substructure Type CONCRETE, REINFORCED  
 Number of Spans 1  
 Max Clr. Span 109.50 feet  
 Length **109.58** feet  
 Width 33.0'  
 Rise 8'-11"  
 Skew 5 degrees  
 Number of Lanes 2  
 R.O.W. Width 49.50 feet  
 Road Orientation N & S

### Location:

Town **MENDON**  
 Milepoint 1.17 miles N. OF RUSH LIMA RD.  
 NE Property N/A  
 NW Property N/A  
 SE Property 236-MR./MRS. ENGLER  
 SW Property N/A  
 Nearest intersection JUNCTION TOAD (T)  
 Nearest intersection SCHOFIELD RD. (T)  
 GPS Coordinates: X: **1411385.57** Y: **1088626.47**

### Miscellaneous Characteristics:

Traffic 0  
 Traffic date  
 Speed **40** mph  
 Waterproof NO  
 Plans Availability YES  
 Maintenance 1 MONROE COUNTY  
 Maintenance 2 MENDON

# Monroe County Bridge and Culvert Inventory

<b><u>PLANK ROAD</u></b>		<b>Over <u>IRONDEQUOIT CREEK TRIBUTARY</u></b>	
<b><u>Identification:</u></b>		<b><u>Location:</u></b>	
S.I.N	<b>12-011-137</b>	Town	<b>PENFIELD</b>
B.I.N	CULVERT	Milepoint	1.37 miles E. OF EMPIRE BLVD
Year Built	2003	NE Property	N/A
Last PM / Rehab	NA	NW Property	N/A
Functional Location	T-BRDG-B0224	SE Property	N/A
<b><u>Physical Characteristics:</u></b>		SW Property	N/A
Superstructure Type	<b>BOX, 3 SIDED R.C.</b>	Nearest intersection	FIVE MILE LINE RD. (C.R. #18)
Substructure Type	FOOTING, CONCRETE REINFORCED	Nearest intersection	HATCH RD. (T)
Number of Spans	1	GPS Coordinates: X:	<b>1442316.51</b> Y: <b>1161405.75</b>
Max Clr. Span	11.50 feet	<b><u>Miscellaneous Characteristics:</u></b>	
Length	<b>11.50</b> feet	Traffic	9790
Width	85'-10"	Traffic date	1/1/12
Rise	6'-6"	Speed	<b>40</b> mph
Skew	35 degrees	Waterproof	NO
Number of Lanes	2	Plans Availability	YES
R.O.W. Width	66.00 feet	Maintenance 1	MONROE COUNTY
Road Orientation	N & S	Maintenance 2	N/A

<b><u>PLANK ROAD</u></b>		<b>Over <u>FOURMILE CREEK TRIBUTARY</u></b>	
<b><u>Identification:</u></b>		<b><u>Location:</u></b>	
S.I.N	<b>12-011-288</b>	Town	<b>PENFIELD</b>
B.I.N	CULVERT	Milepoint	2.88 miles E. OF EMPIRE BLVD
Year Built	2004	NE Property	1106-MR./MRS. WERNER
Last PM / Rehab	NA	NW Property	N/A
Functional Location	T-BRDG-B0225	SE Property	N/A
<b><u>Physical Characteristics:</u></b>		SW Property	1063-MR. SCHUTT
Superstructure Type	<b>BOX, 3 SIDED R.C.</b>	Nearest intersection	JACKSON RD. (C.R. #20)
Substructure Type	FOOTING, CONCRETE REINFORCED	Nearest intersection	STATE RD. (C.R. #9)
Number of Spans	1	GPS Coordinates: X:	<b>1450315.65</b> Y: <b>1161504.38</b>
Max Clr. Span	6.50 feet	<b><u>Miscellaneous Characteristics:</u></b>	
Length	<b>6.50</b> feet	Traffic	3887
Width	60'-3"	Traffic date	1/1/12
Rise	4'-0"	Speed	<b>40</b> mph
Skew	45 degrees	Waterproof	NO
Number of Lanes	2	Plans Availability	YES
R.O.W. Width	66.00 feet	Maintenance 1	MONROE COUNTY
Road Orientation	E & W	Maintenance 2	N/A

<b><u>PLANK ROAD</u></b>		<b>Over <u>FOURMILE CREEK TRIBUTARY</u></b>	
<b><u>Identification:</u></b>		<b><u>Location:</u></b>	
S.I.N	<b>12-011-481</b>	Town	<b>PENFIELD</b>
B.I.N	CULVERT	Milepoint	4.81 miles E. OF EMPIRE BLVD
Year Built	2003	NE Property	N/A
Last PM / Rehab	NA	NW Property	N/A
Functional Location	T-BRDG-B0226	SE Property	N/A
<b><u>Physical Characteristics:</u></b>		SW Property	1499-MR./MRS. CROMBACH
Superstructure Type	<b>BOX, 3 SIDED R.C.</b>	Nearest intersection	HARRIS RD. (C.R. #26)
Substructure Type	FOOTING, CONCRETE REINFORCED	Nearest intersection	NINE MILE POINT RD (SR #250)
Number of Spans	1	GPS Coordinates: X:	<b>1460459.98</b> Y: <b>1161465.88</b>
Max Clr. Span	11.42 feet	<b><u>Miscellaneous Characteristics:</u></b>	
Length	<b>11.42</b> feet	Traffic	3026
Width	32'-2"	Traffic date	1/1/12
Rise	5'-2"	Speed	<b>45</b> mph
Skew	0 degrees	Waterproof	NO
Number of Lanes	2	Plans Availability	NO
R.O.W. Width	49.50 feet	Maintenance 1	MONROE COUNTY
Road Orientation	E & W	Maintenance 2	N/A

# Monroe County Bridge and Culvert Inventory

## POLICE ACCESS ROAD

## Over ROUND POND CREEK

### Identification:

S.I.N **05-666-010**  
 B.I.N 2257870  
 Year Built 1988  
 Last PM / Rehab NA  
 Functional Location T-BRDG-B0286

### Physical Characteristics:

Superstructure Type **BEAM, PRESTRESSED VOIDED**  
 Substructure Type CONCRETE, REINFORCED  
 Number of Spans 1  
 Max Clr. Span 58.00 feet  
 Length **58.00** feet  
 Width 24'-0"  
 Rise 8'-11"  
 Skew 0 degrees  
 Number of Lanes 2  
 R.O.W. Width 0.00 feet  
 Road Orientation E & W

### Location:

Town **GREECE**  
 Milepoint 0.10 miles E. OF ISLAND COTTAGE RD.  
 NE Property N/A  
 NW Property N/A  
 SE Property N/A  
 SW Property N/A

Nearest intersection N/A  
 Nearest intersection ISLAND COTTAGE RD. (C.R. #134)  
 GPS Coordinates: X: **1393507.80** Y: **1190298.46**

### Miscellaneous Characteristics:

Traffic 0  
 Traffic date  
 Speed **25** mph  
 Waterproof NO  
 Plans Availability NO  
 Maintenance 1 TOWN OF GREECE  
 Maintenance 2 N/A

## POND ROAD

## Over IRONDEQUOIT CREEK TRIBUTARY

### Identification:

S.I.N **09-045-059**  
 B.I.N CULVERT  
 Year Built 1800  
 Last PM / Rehab NA  
 Functional Location T-BRDG-B0437

### Physical Characteristics:

Superstructure Type **BOX, 3 SIDED R.C.**  
 Substructure Type FOOTING, CONCRETE REINFORCED  
 Number of Spans 1  
 Max Clr. Span 8.00 feet  
 Length **8.00** feet  
 Width 44'-0"  
 Rise 6'-6"  
 Skew 0 degrees  
 Number of Lanes 2  
 R.O.W. Width 49.50 feet  
 Road Orientation E & W

### Location:

Town **MENDON**  
 Milepoint 0.59 miles W. OF DOUGLAS RD.  
 NE Property N/A  
 NW Property N/A  
 SE Property N/A  
 SW Property N/A

Nearest intersection DOUGLAS RD. (C.R. #74)  
 Nearest intersection CLOVER ST. (S.R. #65)  
 GPS Coordinates: X: **1418285.21** Y: **1102436.49**

### Miscellaneous Characteristics:

Traffic 381  
 Traffic date 1/1/12  
 Speed **25** mph  
 Waterproof NO  
 Plans Availability YES  
 Maintenance 1 MONROE COUNTY  
 Maintenance 2 N/A

## POND ROAD

## Over HONEOYE CREEK TRIBUTARY

### Identification:

S.I.N **09-045-332**  
 B.I.N CULVERT  
 Year Built 1800  
 Last PM / Rehab NA  
 Functional Location T-BRDG-B0541

### Physical Characteristics:

Superstructure Type **C.M.P.**  
 Substructure Type EARTH  
 Number of Spans 1  
 Max Clr. Span 5.00 feet  
 Length **5.00** feet  
 Width 48' - 0"  
 Rise 4' - 0"  
 Skew 10 degrees  
 Number of Lanes 2  
 R.O.W. Width 49.50 feet  
 Road Orientation E & W

### Location:

Town **MENDON**  
 Milepoint 3.32 miles W. OF DOUGLAS RD.  
 NE Property N/A  
 NW Property N/A  
 SE Property N/A  
 SW Property 495

Nearest intersection DOUGLAS RD.  
 Nearest intersection W. BLOOMFIELD RD. (C.R. #66)  
 GPS Coordinates: X: **NA** Y: **NA**

### Miscellaneous Characteristics:

Traffic 362  
 Traffic date 7/1/12  
 Speed **0** mph  
 Waterproof NO  
 Plans Availability NO  
 Maintenance 1 MONROE COUNTY  
 Maintenance 2 N/A

# Monroe County Bridge and Culvert Inventory

## PORTLAND AVENUE

## Over KEELER ST. EXPRESSWAY

### Identification:

S.I.N **08-114-012**  
 B.I.N 1052200  
 Year Built 1969  
 Last PM / Rehab NA  
 Functional Location T-BRDG-B0116

### Physical Characteristics:

Superstructure Type **BEAM, STEEL/COMP**  
 Substructure Type CONCRETE, REINFORCED  
 Number of Spans 4  
 Max Clr. Span 83.00 feet  
 Length **238.00** feet  
 Width 74'-5"  
 Rise 14'-0"  
 Skew 0 degrees  
 Number of Lanes 4  
 R.O.W. Width 66.00 feet  
 Road Orientation N & S

### Location:

Town **IRONDEQUOIT**  
 Milepoint 0.12 miles S. OF EAST RIDGE RD.  
 NE Property N/A  
 NW Property N/A  
 SE Property N/A  
 SW Property N/A

Nearest intersection RIDGE RD. (S.R. #104)

Nearest intersection NORTON ST. (T)

GPS Coordinates: X: **1414651.22** Y: **1165812.44**

### Miscellaneous Characteristics:

Traffic 9544  
 Traffic date 1/1/12  
 Speed **35** mph  
 Waterproof NO  
 Plans Availability NO  
 Maintenance 1 NEW YORK STATE  
 Maintenance 2 MC

## RAILROAD MILLS ROAD

## Over IRONDEQUOIT CREEK TRIBUTARY

### Identification:

S.I.N **14-068-012**  
 B.I.N CULVERT  
 Year Built 1922  
 Last PM / Rehab NA  
 Functional Location T-BRDG-B0425

### Physical Characteristics:

Superstructure Type **BOX, 3 SIDED R.C.**  
 Substructure Type FOOTING, CONCRETE REINFORCED  
 Number of Spans 1  
 Max Clr. Span 4.67 feet  
 Length **4.67** feet  
 Width 50'-6"  
 Rise 5'-10"  
 Skew 0 degrees  
 Number of Lanes 2  
 R.O.W. Width 49.50 feet  
 Road Orientation N & S

### Location:

Town **PITTSFORD**  
 Milepoint 0.12 miles N. OF WOOLSTON RD.  
 NE Property 140-MR./MRS. DUDLEY  
 NW Property N/A  
 SE Property 156-MR./MRS. STENDER  
 SW Property N/A

Nearest intersection PARK RD. (C.R. #25)

Nearest intersection WOOLSTON RD. (C.R. #29)

GPS Coordinates: X: **1440744.80** Y: **1109321.31**

### Miscellaneous Characteristics:

Traffic 2409  
 Traffic date 1/1/12  
 Speed **35** mph  
 Waterproof NO  
 Plans Availability NO  
 Maintenance 1 MONROE COUNTY  
 Maintenance 2 N/A

## REDMAN ROAD

## Over MORMAN CREEK

### Identification:

S.I.N **03-236-025**  
 B.I.N CULVERT  
 Year Built 2008  
 Last PM / Rehab NA  
 Functional Location T-BRDG-B0018

### Physical Characteristics:

Superstructure Type **BOX, 4 SIDED R.C.**  
 Substructure Type FOOTING, CONCRETE REINFORCED  
 Number of Spans 1  
 Max Clr. Span 10.00 feet  
 Length **64.30** feet  
 Width 34'-0"  
 Rise 5'-0"  
 Skew 37 degrees  
 Number of Lanes 2  
 R.O.W. Width 66.00 feet  
 Road Orientation N & S

### Location:

Town **CLARKSON**  
 Milepoint 0.25 miles N. OF CLARKSON T.L.  
 NE Property 4214-MR. COND  
 NW Property 4215-MR./MRS. WRIGHT  
 SE Property NATIONAL GRID  
 SW Property NATIONAL GRID

Nearest intersection RIDGE RD. (S.R. #104)

Nearest intersection BROCKPORT-HOLLEY RD. (SR. #31)

GPS Coordinates: X: **1312563.56** Y: **1175156.62**

### Miscellaneous Characteristics:

Traffic 3850  
 Traffic date 1/1/10  
 Speed **55** mph  
 Waterproof YES  
 Plans Availability YES  
 Maintenance 1 MONROE COUNTY  
 Maintenance 2 N/A

# Monroe County Bridge and Culvert Inventory

## REDMAN ROAD

## Over WEST FORK CREEK

### Identification:

S.I.N **03-236-141**  
 B.I.N CULVERT  
 Year Built 2010  
 Last PM / Rehab NA  
 Functional Location T-BRDG-B0019

### Physical Characteristics:

Superstructure Type **BOX, 4 SIDED R.C.**  
 Substructure Type FOOTING, CONCRETE REINFORCED  
 Number of Spans 1  
 Max Clr. Span 12.00 feet  
 Length **74.60** feet  
 Width 34'-0"  
 Rise 5'-6"  
 Skew 45 degrees  
 Number of Lanes 2  
 R.O.W. Width 66.00 feet  
 Road Orientation N & S

### Location:

Town **CLARKSON**  
 Milepoint 1.41 miles N. OF CLARKSON T.L.  
 NE Property 3720-MR./MRS. MANNA  
 NW Property 3725-MR./MRS. CONROW  
 SE Property 3752-MR./MRS. BORRAYA  
 SW Property 3797-MR./MRS. CONROW  
 Nearest intersection RIDGE RD. (S.R. #104)  
 Nearest intersection BROCKPORT-HOLLEY RD. (SR. #31)  
 GPS Coordinates: X: **1312650.43** Y: **1181330.48**

### Miscellaneous Characteristics:

Traffic 3637  
 Traffic date 1/1/13  
 Speed **55** mph  
 Waterproof YES  
 Plans Availability YES  
 Maintenance 1 MONROE COUNTY  
 Maintenance 2 N/A

## REDMAN ROAD

## Over SANDY CREEK TRIBUTARY

### Identification:

S.I.N **03-236-179**  
 B.I.N CULVERT  
 Year Built 2001  
 Last PM / Rehab NA  
 Functional Location T-BRDG-B0020

### Physical Characteristics:

Superstructure Type **C.M.P.A.**  
 Substructure Type EARTH  
 Number of Spans 1  
 Max Clr. Span 8.60 feet  
 Length **8.60** feet  
 Width 105'-0"  
 Rise 5'-11"  
 Skew 20 degrees  
 Number of Lanes 2  
 R.O.W. Width 66.00 feet  
 Road Orientation N & S

### Location:

Town **CLARKSON**  
 Milepoint 1.79 miles N. OF CLARKSON T.L.  
 NE Property 9235-MR./MRS. GREEN  
 NW Property N/A  
 SE Property 3582-MR. MONTONE  
 SW Property 3605-MR./MRS. SANDERSON  
 Nearest intersection RIDGE RD. (S.R. #104)  
 Nearest intersection BROCKPORT-HOLLEY RD. (SR. #31)  
 GPS Coordinates: X: **1313300.54** Y: **1183197.22**

### Miscellaneous Characteristics:

Traffic 3850  
 Traffic date 1/1/10  
 Speed **55** mph  
 Waterproof NO  
 Plans Availability NO  
 Maintenance 1 MONROE COUNTY  
 Maintenance 2 N/A

## REDMAN ROAD

## Over WEST CREEK

### Identification:

S.I.N **03-236-328**  
 B.I.N CULVERT  
 Year Built 2001  
 Last PM / Rehab NA  
 Functional Location T-BRDG-B0021

### Physical Characteristics:

Superstructure Type **ELLIPTICAL, R.C.**  
 Substructure Type FOOTING, CONCRETE REINFORCED  
 Number of Spans 1  
 Max Clr. Span 4.50 feet  
 Length **4.50** feet  
 Width 56'-0"  
 Rise 2'-10"  
 Skew 0 degrees  
 Number of Lanes 2  
 R.O.W. Width 66.00 feet  
 Road Orientation N & S

### Location:

Town **CLARKSON**  
 Milepoint 3.28 miles N. OF CLARKSON T.L.  
 NE Property N/A  
 NW Property 2923-MR. BRIGHTLY  
 SE Property N/A  
 SW Property 2931-MR./MRS. SANCHEZ  
 Nearest intersection ROOSEVELT HIGHWAY (S.R. #18)  
 Nearest intersection RIDGE RD. (S.R. #104)  
 GPS Coordinates: X: **1312624.80** Y: **1191023.70**

### Miscellaneous Characteristics:

Traffic 2013  
 Traffic date 1/1/12  
 Speed **55** mph  
 Waterproof YES  
 Plans Availability NO  
 Maintenance 1 MONROE COUNTY  
 Maintenance 2 N/A

# Monroe County Bridge and Culvert Inventory

<b><u>REDMAN ROAD</u></b>		<b>Over <u>WEST CREEK TRIBUTARY</u></b>	
<b><u>Identification:</u></b>		<b><u>Location:</u></b>	
S.I.N	<b>03-236-344</b>	Town	<b>CLARKSON</b>
B.I.N	CULVERT	Milepoint	3.86 miles N. OF CLARKSON T.L.
Year Built	2012	NE Property	TERRANCE HOWATT
Last PM / Rehab	NA	NW Property	2863-MR. KNAPP
Functional Location	T-BRDG-B0022	SE Property	TERRANCE HOWATT
<b><u>Physical Characteristics:</u></b>		SW Property	JEFFREY KNAPP
Superstructure Type	<b>BOX, 4 SIDED R.C.</b>	Nearest intersection	ROOSEVELT HIGHWAY (S.R. #18)
Substructure Type	FOOTING, CONCRETE REINFORCED	Nearest intersection	RIDGE RD. (S.R. #104)
Number of Spans	1	GPS Coordinates: X:	<b>1312628.77</b> Y: <b>1191848.99</b>
Max Clr. Span	10.00 feet	<b><u>Miscellaneous Characteristics:</u></b>	
Length	<b>10.00</b> feet	Traffic	1874
Width	70'-1"	Traffic date	1/1/12
Rise	4'-0"	Speed	<b>55</b> mph
Skew	0 degrees	Waterproof	YES
Number of Lanes	2	Plans Availability	YES
R.O.W. Width	66.00 feet	Maintenance 1	MONROE COUNTY
Road Orientation	N & S	Maintenance 2	N/A

<b><u>REDMAN ROAD</u></b>		<b>Over <u>WEST CREEK TRIBUTARY</u></b>	
<b><u>Identification:</u></b>		<b><u>Location:</u></b>	
S.I.N	<b>03-236-386</b>	Town	<b>CLARKSON</b>
B.I.N	CULVERT	Milepoint	3.86 miles N. OF CLARKSON T.L.
Year Built	1926	NE Property	2660-MRS. HOOPER
Last PM / Rehab	NA	NW Property	2669-MR. VAN EECKE
Functional Location	T-BRDG-B0023	SE Property	N/A
<b><u>Physical Characteristics:</u></b>		SW Property	N/A
Superstructure Type	<b>BOX, 3 SIDED R.C.</b>	Nearest intersection	ROOSEVELT HIGHWAY (S.R. #18)
Substructure Type	FOOTING, CONCRETE REINFORCED	Nearest intersection	RIDGE RD. (S.R. #104)
Number of Spans	1	GPS Coordinates: X:	<b>1312657.87</b> Y: <b>1194058.04</b>
Max Clr. Span	9.00 feet	<b><u>Miscellaneous Characteristics:</u></b>	
Length	<b>9.00</b> feet	Traffic	1874
Width	38'-0"	Traffic date	1/1/12
Rise	2'-5"	Speed	<b>55</b> mph
Skew	0 degrees	Waterproof	NO
Number of Lanes	2	Plans Availability	NO
R.O.W. Width	66.00 feet	Maintenance 1	MONROE COUNTY
Road Orientation	N & S	Maintenance 2	N/A

<b><u>REDMAN ROAD</u></b>		<b>Over <u>SANDY CREEK TRIBUTARY</u></b>	
<b><u>Identification:</u></b>		<b><u>Location:</u></b>	
S.I.N	<b>06-236-034</b>	Town	<b>HAMLIN</b>
B.I.N	3368090	Milepoint	0.34 miles N. OF HAMLIN T.L.
Year Built	1989	NE Property	2232-MR./MRS. HOFSTRA
Last PM / Rehab	NA	NW Property	N/A
Functional Location	T-BRDG-B0146	SE Property	2288-ED BOLLING
<b><u>Physical Characteristics:</u></b>		SW Property	2295-FRED CHADSEY
Superstructure Type	<b>BEAM, PRESTRESSED BOX</b>	Nearest intersection	ROOSEVELT HIGHWAY (S.R. #18)
Substructure Type	CONCRETE, REINFORCED	Nearest intersection	CLARKSON-HAMLIN TL (CR. #213)
Number of Spans	1	GPS Coordinates: X:	<b>1312698.86</b> Y: <b>1199200.09</b>
Max Clr. Span	19.42 feet	<b><u>Miscellaneous Characteristics:</u></b>	
Length	<b>19.42</b> feet	Traffic	2045
Width	40'-8"	Traffic date	1/1/05
Rise	5'-9"	Speed	<b>55</b> mph
Skew	26 degrees	Waterproof	YES
Number of Lanes	2	Plans Availability	YES
R.O.W. Width	66.00 feet	Maintenance 1	MONROE COUNTY
Road Orientation	N & S	Maintenance 2	N/A

# Monroe County Bridge and Culvert Inventory

## REDMAN ROAD

## Over SANDY CREEK

### Identification:

S.I.N **06-236-073**  
 B.I.N 3317650  
 Year Built 1964  
 Last PM / Rehab NA  
 Functional Location T-BRDG-B0147

### Physical Characteristics:

Superstructure Type **BEAM, STEEL/COMP**  
 Substructure Type CONCRETE, REINFORCED  
 Number of Spans 2  
 Max Clr. Span 52.00 feet  
 Length **106.00** feet  
 Width 35'-4"  
 Rise 8'-6"  
 Skew 15 degrees  
 Number of Lanes 2  
 R.O.W. Width 66.00 feet  
 Road Orientation N & S

### Location:

Town **HAMLIN**  
 Milepoint 0.73 miles N. OF HAMLIN T.L.  
 NE Property N/A  
 NW Property N/A  
 SE Property 2148-MR./MRS. REDICK  
 SW Property 2159-MR./MRS. COCHRAN  
 Nearest intersection ROOSEVELT HIGHWAY (S.R. #18)  
 Nearest intersection CLARKSON-HAMLIN TL (CR. #213)  
 GPS Coordinates: X: **1312742.84** Y: **1201243.30**

### Miscellaneous Characteristics:

Traffic 2045  
 Traffic date 1/1/05  
 Speed **55** mph  
 Waterproof NO  
 Plans Availability YES  
 Maintenance 1 MONROE COUNTY  
 Maintenance 2 N/A

## REDMAN ROAD

## Over YANTY CREEK TRIBUTARY

### Identification:

S.I.N **06-236-239**  
 B.I.N CULVERT  
 Year Built 1929  
 Last PM / Rehab NA  
 Functional Location T-BRDG-B0435

### Physical Characteristics:

Superstructure Type **BOX, 3 SIDED R.C.**  
 Substructure Type FOOTING, CONCRETE REINFORCED  
 Number of Spans 1  
 Max Clr. Span 9.00 feet  
 Length **9.00** feet  
 Width 26'-0"  
 Rise 5'-0"  
 Skew 0 degrees  
 Number of Lanes 2  
 R.O.W. Width 66.00 feet  
 Road Orientation N & S

### Location:

Town **HAMLIN**  
 Milepoint 2.39 miles N. OF HAMLIN T.L.  
 NE Property 1390-MRS. OEHLBECK  
 NW Property 1383  
 SE Property N/A  
 SW Property 1413-CLIFFORD BURCH  
 Nearest intersection CHURCH RD. (S.R. #360)  
 Nearest intersection RICK SCHOOL HOUSE RD (CR #203)  
 GPS Coordinates: X: **1312740.96** Y: **1210052.23**

### Miscellaneous Characteristics:

Traffic 1139  
 Traffic date 1/1/12  
 Speed **45** mph  
 Waterproof NO  
 Plans Availability NO  
 Maintenance 1 MONROE COUNTY  
 Maintenance 2 N/A

## REDMAN ROAD

## Over YANTY CREEK TRIB ('08)

### Identification:

S.I.N **06-236-252**  
 B.I.N CULVERT  
 Year Built 1800  
 Last PM / Rehab NA  
 Functional Location T-BRDG-B0469

### Physical Characteristics:

Superstructure Type **BOX, 3 SIDED R.C.**  
 Substructure Type FOOTING, CONCRETE REINFORCED  
 Number of Spans 1  
 Max Clr. Span 4.00 feet  
 Length **4.00** feet  
 Width 50'-0"  
 Rise 2'-0"  
 Skew 0 degrees  
 Number of Lanes 2  
 R.O.W. Width 66.00 feet  
 Road Orientation N & S

### Location:

Town **HAMLIN**  
 Milepoint 2.52 miles N. OF HAMLIN T.L.  
 NE Property 3108  
 NW Property N/A  
 SE Property CHURCH ROAD  
 SW Property 1365 REDMAN ROAD  
 Nearest intersection CHURCH RD. (C.R. #277)  
 Nearest intersection MORTON RD. (C.R. #279)  
 GPS Coordinates: X: **1312765.64** Y: **1210744.46**

### Miscellaneous Characteristics:

Traffic 1139  
 Traffic date 1/1/12  
 Speed **45** mph  
 Waterproof NO  
 Plans Availability NO  
 Maintenance 1 MONROE COUNTY  
 Maintenance 2 N/A



# Monroe County Bridge and Culvert Inventory

<b><u>REDMAN ROAD</u></b>		<b>Over <u>YANTY CREEK TRIB ('08)</u></b>	
<b><u>Identification:</u></b>		<b><u>Location:</u></b>	
S.I.N	<b>06-236-263</b>	Town	<b>HAMLIN</b>
B.I.N	CULVERT	Milepoint	2.63 miles N. OF HAMLIN T.L.
Year Built	1800	NE Property	1312
Last PM / Rehab	NA	NW Property	1303-BILL MONDT
Functional Location	T-BRDG-B0470	SE Property	1320
<b><u>Physical Characteristics:</u></b>		SW Property	1331
Superstructure Type	<b>BOX, 3 SIDED R.C.</b>	Nearest intersection	CHURCH RD. (C.R. #277)
Substructure Type	FOOTING, CONCRETE REINFORCED	Nearest intersection	MORTON RD. (C.R. #279)
Number of Spans	1	GPS Coordinates: X:	<b>1312773.04</b> Y: <b>1211248.04</b>
Max Clr. Span	2.00 feet	<b><u>Miscellaneous Characteristics:</u></b>	
Length	<b>2.00</b> feet	Traffic	1171
Width	43'-0"	Traffic date	1/1/12
Rise	2'-0"	Speed	<b>45</b> mph
Skew	0 degrees	Waterproof	NO
Number of Lanes	2	Plans Availability	NO
R.O.W. Width	66.00 feet	Maintenance 1	MONROE COUNTY
Road Orientation	N & S	Maintenance 2	N/A

<b><u>REDMAN ROAD</u></b>		<b>Over <u>YANTY CREEK TRIB ('08)</u></b>	
<b><u>Identification:</u></b>		<b><u>Location:</u></b>	
S.I.N	<b>06-236-326</b>	Town	<b>HAMLIN</b>
B.I.N	CULVERT	Milepoint	3.26 miles N. OF HAMLIN T.L.
Year Built	1800	NE Property	N/A
Last PM / Rehab	NA	NW Property	N/A
Functional Location	T-BRDG-B0471	SE Property	N/A
<b><u>Physical Characteristics:</u></b>		SW Property	N/A
Superstructure Type	<b>BOX, 3 SIDED R.C.</b>	Nearest intersection	MORTON RD. (C.R. #279)
Substructure Type	FOOTING, CONCRETE REINFORCED	Nearest intersection	JACOBS RD. (T)
Number of Spans	1	GPS Coordinates: X:	<b>1312744.83</b> Y: <b>1214565.92</b>
Max Clr. Span	2.00 feet	<b><u>Miscellaneous Characteristics:</u></b>	
Length	<b>2.00</b> feet	Traffic	853
Width	43'-0"	Traffic date	1/1/12
Rise	2'-0"	Speed	<b>55</b> mph
Skew	0 degrees	Waterproof	NO
Number of Lanes	2	Plans Availability	NO
R.O.W. Width	66.00 feet	Maintenance 1	MONROE COUNTY
Road Orientation	N & S	Maintenance 2	N/A

<b><u>REDMAN ROAD</u></b>		<b>Over <u>YANTY CREEK ('08)</u></b>	
<b><u>Identification:</u></b>		<b><u>Location:</u></b>	
S.I.N	<b>06-236-338</b>	Town	<b>HAMLIN</b>
B.I.N	1041320	Milepoint	3.38 miles N. OF HAMLIN T.L.
Year Built	1946	NE Property	956
Last PM / Rehab	NA	NW Property	971
Functional Location	T-BRDG-B0461	SE Property	N/A
<b><u>Physical Characteristics:</u></b>		SW Property	N/A
Superstructure Type	<b>N/A</b>	Nearest intersection	MORTON RD. (C.R. #279)
Substructure Type	FOOTING, CONCRETE REINFORCED	Nearest intersection	JACOBS RD. (T)
Number of Spans	1	GPS Coordinates: X:	<b>1312734.96</b> Y: <b>1215225.58</b>
Max Clr. Span	26.00 feet	<b><u>Miscellaneous Characteristics:</u></b>	
Length	<b>29.00</b> feet	Traffic	853
Width	33'-0"	Traffic date	1/1/12
Rise	10'-6"	Speed	<b>55</b> mph
Skew	0 degrees	Waterproof	NO
Number of Lanes	2	Plans Availability	NO
R.O.W. Width	66.00 feet	Maintenance 1	MONROE COUNTY
Road Orientation	N & S	Maintenance 2	N/A

# Monroe County Bridge and Culvert Inventory

<b><u>REDMAN ROAD</u></b>		<b>Over <u>YANTY CREEK TRIB ('08)</u></b>	
<b><u>Identification:</u></b>		<b><u>Location:</u></b>	
S.I.N	<b>06-236-377</b>	Town	<b>HAMLIN</b>
B.I.N	CULVERT	Milepoint	3.77 miles N. OF HAMLIN T.L.
Year Built	1800	NE Property	N/A
Last PM / Rehab	NA	NW Property	N/A
Functional Location	T-BRDG-B0472	SE Property	N/A
<b><u>Physical Characteristics:</u></b>		SW Property	N/A
Superstructure Type	<b>BOX, 3 SIDED R.C.</b>	Nearest intersection	MORTON RD. (C.R. #279)
Substructure Type	FOOTING, CONCRETE REINFORCED	Nearest intersection	JACOBS RD. (T)
Number of Spans	1	GPS Coordinates: X:	<b>1312728.43</b> Y: <b>1217279.23</b>
Max Clr. Span	2.00 feet	<b><u>Miscellaneous Characteristics:</u></b>	
Length	<b>2.00</b> feet	Traffic	853
Width	43'-6"	Traffic date	1/1/12
Rise	2'-0"	Speed	<b>55</b> mph
Skew	0 degrees	Waterproof	NO
Number of Lanes	2	Plans Availability	NO
R.O.W. Width	66.00 feet	Maintenance 1	MONROE COUNTY
Road Orientation	N & S	Maintenance 2	N/A

<b><u>REDMAN ROAD</u></b>		<b>Over <u>YANTY CREEK TRIB ('08)</u></b>	
<b><u>Identification:</u></b>		<b><u>Location:</u></b>	
S.I.N	<b>06-236-388</b>	Town	<b>HAMLIN</b>
B.I.N	CULVERT	Milepoint	3.88 miles N. OF HAMLIN T.L.
Year Built	1800	NE Property	768- CHRISTINE
Last PM / Rehab	NA	NW Property	773-SHEVLIN
Functional Location	T-BRDG-B0473	SE Property	KLUDT FARMS
<b><u>Physical Characteristics:</u></b>		SW Property	N/A
Superstructure Type	<b>BOX, 3 SIDED R.C.</b>	Nearest intersection	MORTON RD. (C.R. #279)
Substructure Type	FOOTING, CONCRETE REINFORCED	Nearest intersection	JACOBS RD. (T)
Number of Spans	1	GPS Coordinates: X:	<b>1312724.02</b> Y: <b>1217860.28</b>
Max Clr. Span	2.00 feet	<b><u>Miscellaneous Characteristics:</u></b>	
Length	<b>2.00</b> feet	Traffic	853
Width	46'-0"	Traffic date	1/1/12
Rise	1'-0"	Speed	<b>55</b> mph
Skew	0 degrees	Waterproof	NO
Number of Lanes	2	Plans Availability	NO
R.O.W. Width	66.00 feet	Maintenance 1	MONROE COUNTY
Road Orientation	N & S	Maintenance 2	N/A

<b><u>REDMAN ROAD</u></b>		<b>Over <u>YANTY CREEK TRIB ('08)</u></b>	
<b><u>Identification:</u></b>		<b><u>Location:</u></b>	
S.I.N	<b>06-236-393</b>	Town	<b>HAMLIN</b>
B.I.N	CULVERT	Milepoint	3.93 miles N. OF HAMLIN T.L.
Year Built	1800	NE Property	N/A
Last PM / Rehab	NA	NW Property	N/A
Functional Location	T-BRDG-B0474	SE Property	768-CHRISTINE
<b><u>Physical Characteristics:</u></b>		SW Property	773-SHEVLIN
Superstructure Type	<b>BOX, 4 SIDED R.C.</b>	Nearest intersection	MORTON RD. (C.R. #279)
Substructure Type	EARTH	Nearest intersection	JACOBS RD. (T)
Number of Spans	1	GPS Coordinates: X:	<b>1312713.41</b> Y: <b>1218123.24</b>
Max Clr. Span	2.00 feet	<b><u>Miscellaneous Characteristics:</u></b>	
Length	<b>2.00</b> feet	Traffic	853
Width	60'-0"	Traffic date	1/1/12
Rise	1'-6"	Speed	<b>55</b> mph
Skew	0 degrees	Waterproof	NO
Number of Lanes	2	Plans Availability	NO
R.O.W. Width	66.00 feet	Maintenance 1	MONROE COUNTY
Road Orientation	N & S	Maintenance 2	N/A

# Monroe County Bridge and Culvert Inventory

## REDMAN ROAD

## Over YANTY CREEK TRIB ('08)

### Identification:

S.I.N **06-236-399**  
 B.I.N CULVERT  
 Year Built 1800  
 Last PM / Rehab NA  
 Functional Location T-BRDG-B0475

### Physical Characteristics:

Superstructure Type **BOX, 4 SIDED R.C.**  
 Substructure Type EARTH  
 Number of Spans 1  
 Max Clr. Span 2.00 feet  
 Length **2.00** feet  
 Width 60'-0"  
 Rise 1'-6"  
 Skew 0 degrees  
 Number of Lanes 2  
 R.O.W. Width 66.00 feet  
 Road Orientation N & S

### Location:

Town **HAMLIN**  
 Milepoint 3.99 miles N. OF HAMLIN T.L.  
 NE Property 730  
 NW Property N/A  
 SE Property N/A  
 SW Property N/A

Nearest intersection MORTON RD. (C.R. #279)  
 Nearest intersection JACOBS RD. (T)  
 GPS Coordinates: X: **1312720.71** Y: **1218435.88**

### Miscellaneous Characteristics:

Traffic 853  
 Traffic date 1/1/12  
 Speed **55** mph  
 Waterproof NO  
 Plans Availability NO  
 Maintenance 1 MONROE COUNTY  
 Maintenance 2 N/A

## REDMAN ROAD

## Over YANTY CREEK TRIB ('08)

### Identification:

S.I.N **06-236-408**  
 B.I.N CULVERT  
 Year Built 1800  
 Last PM / Rehab NA  
 Functional Location T-BRDG-B0497

### Physical Characteristics:

Superstructure Type **BOX, 4 SIDED R.C.**  
 Substructure Type EARTH  
 Number of Spans 1  
 Max Clr. Span 5.00 feet  
 Length **5.00** feet  
 Width 40'-6"  
 Rise 3'-0"  
 Skew 0 degrees  
 Number of Lanes 2  
 R.O.W. Width 66.00 feet  
 Road Orientation N & S

### Location:

Town **HAMLIN**  
 Milepoint 4.08 miles N. OF HAMLIN T.L.  
 NE Property N/A  
 NW Property 689  
 SE Property N/A  
 SW Property N/A

Nearest intersection JACOBS RD. (T)  
 Nearest intersection MOSCOW RD. (C.R. #211)  
 GPS Coordinates: X: **1312716.47** Y: **1218953.42**

### Miscellaneous Characteristics:

Traffic 853  
 Traffic date 1/1/12  
 Speed **55** mph  
 Waterproof NO  
 Plans Availability NO  
 Maintenance 1 MONROE COUNTY  
 Maintenance 2 N/A

## REDMAN ROAD

## Over YANTY CREEK TRIB ('08)

### Identification:

S.I.N **06-236-418**  
 B.I.N CULVERT  
 Year Built 1800  
 Last PM / Rehab NA  
 Functional Location T-BRDG-B0498

### Physical Characteristics:

Superstructure Type **BOX, 4 SIDED R.C.**  
 Substructure Type EARTH  
 Number of Spans 1  
 Max Clr. Span 2.00 feet  
 Length **2.00** feet  
 Width 44'-0"  
 Rise 1'-6"  
 Skew 0 degrees  
 Number of Lanes 2  
 R.O.W. Width 66.00 feet  
 Road Orientation N & S

### Location:

Town **HAMLIN**  
 Milepoint 4.18 miles N. OF HAMLIN T.L.  
 NE Property 660  
 NW Property N/A  
 SE Property N/A  
 SW Property N/A

Nearest intersection JACOBS RD. (T)  
 Nearest intersection MOSCOW RD. (C.R. #211)  
 GPS Coordinates: X: **1312719.38** Y: **1219411.39**

### Miscellaneous Characteristics:

Traffic 853  
 Traffic date 1/1/12  
 Speed **55** mph  
 Waterproof NO  
 Plans Availability NO  
 Maintenance 1 MONROE COUNTY  
 Maintenance 2 N/A

# Monroe County Bridge and Culvert Inventory

## REDMAN ROAD

## Over YANTY CREEK TRIB ('08)

### Identification:

S.I.N **06-236-427**  
 B.I.N CULVERT  
 Year Built 1800  
 Last PM / Rehab NA  
 Functional Location T-BRDG-B0499

### Physical Characteristics:

Superstructure Type **BOX, 4 SIDED R.C.**  
 Substructure Type EARTH  
 Number of Spans 1  
 Max Clr. Span 2.00 feet  
 Length **2.00** feet  
 Width 42'-6"  
 Rise 1'-6"  
 Skew 0 degrees  
 Number of Lanes 2  
 R.O.W. Width 66.00 feet  
 Road Orientation N & S

### Location:

Town **HAMLIN**  
 Milepoint 4.27 miles N. OF HAMLIN T.L.  
 NE Property N/A  
 NW Property N/A  
 SE Property N/A  
 SW Property 626

Nearest intersection JACOBS RD. (T)  
 Nearest intersection MOSCOW RD. (C.R. #211)  
 GPS Coordinates: X: **1312709.75** Y: **1219886.83**

### Miscellaneous Characteristics:

Traffic 853  
 Traffic date 1/1/12  
 Speed **55** mph  
 Waterproof NO  
 Plans Availability NO  
 Maintenance 1 MONROE COUNTY  
 Maintenance 2 N/A

## REDMAN ROAD

## Over YANTY CREEK TRIB ('08)

### Identification:

S.I.N **06-236-439**  
 B.I.N CULVERT  
 Year Built 1800  
 Last PM / Rehab NA  
 Functional Location T-BRDG-B0500

### Physical Characteristics:

Superstructure Type **BOX, 4 SIDED R.C.**  
 Substructure Type EARTH  
 Number of Spans 1  
 Max Clr. Span 3.00 feet  
 Length **3.00** feet  
 Width 47'-0"  
 Rise 1'-6"  
 Skew 0 degrees  
 Number of Lanes 2  
 R.O.W. Width 66.00 feet  
 Road Orientation N & S

### Location:

Town **HAMLIN**  
 Milepoint 4.39 miles N. OF HAMLIN T.L.  
 NE Property N/A  
 NW Property 555  
 SE Property NA  
 SW Property N/A

Nearest intersection JACOBS RD. (T)  
 Nearest intersection MOSCOW RD. (C.R. #211)  
 GPS Coordinates: X: **1312709.13** Y: **1220566.07**

### Miscellaneous Characteristics:

Traffic 853  
 Traffic date 1/1/12  
 Speed **55** mph  
 Waterproof NO  
 Plans Availability NO  
 Maintenance 1 MONROE COUNTY  
 Maintenance 2 N/A

## REDMAN ROAD

## Over YANTY CREEK TRIB ('08)

### Identification:

S.I.N **06-236-446**  
 B.I.N CULVERT  
 Year Built 1800  
 Last PM / Rehab NA  
 Functional Location T-BRDG-B0501

### Physical Characteristics:

Superstructure Type **BOX, 4 SIDED R.C.**  
 Substructure Type EARTH  
 Number of Spans 1  
 Max Clr. Span 2.00 feet  
 Length **2.00** feet  
 Width 8'-0"  
 Rise 1'-6"  
 Skew 0 degrees  
 Number of Lanes 2  
 R.O.W. Width 66.00 feet  
 Road Orientation N & S

### Location:

Town **HAMLIN**  
 Milepoint 4.46 miles N. OF HAMLIN T.L.  
 NE Property N/A  
 NW Property N/A  
 SE Property N/A  
 SW Property N/A

Nearest intersection JACOBS RD. (T)  
 Nearest intersection MOSCOW RD. (C.R. #211)  
 GPS Coordinates: X: **1312700.70** Y: **1220901.94**

### Miscellaneous Characteristics:

Traffic 853  
 Traffic date 1/1/12  
 Speed **55** mph  
 Waterproof NO  
 Plans Availability NO  
 Maintenance 1 MONROE COUNTY  
 Maintenance 2 N/A

# Monroe County Bridge and Culvert Inventory

## REDMAN ROAD

## Over YANTY CREEK TRIB ('08)

### Identification:

S.I.N **06-236-451**  
 B.I.N CULVERT  
 Year Built 1800  
 Last PM / Rehab NA  
 Functional Location T-BRDG-B0502

### Physical Characteristics:

Superstructure Type **BOX, 4 SIDED R.C.**  
 Substructure Type EARTH  
 Number of Spans 1  
 Max Clr. Span 2.00 feet  
 Length **2.00** feet  
 Width "49'-0"  
 Rise 1'-6"  
 Skew 0 degrees  
 Number of Lanes 2  
 R.O.W. Width 66.00 feet  
 Road Orientation N & S

### Location:

Town **HAMLIN**  
 Milepoint 4.51 miles N. OF HAMLIN T.L.  
 NE Property N/A  
 NW Property N/A  
 SE Property 526  
 SW Property N/A

Nearest intersection JACOBS RD. (T)  
 Nearest intersection MOSCOW RD. (C.R. #211)  
 GPS Coordinates: X: **1312704.62** Y: **1221219.92**

### Miscellaneous Characteristics:

Traffic 853  
 Traffic date 1/1/12  
 Speed **55** mph  
 Waterproof NO  
 Plans Availability NO  
 Maintenance 1 MONROE COUNTY  
 Maintenance 2 N/A

## REDMAN ROAD

## Over YANTY CREEK TRIB ('08)

### Identification:

S.I.N **06-236-469**  
 B.I.N CULVERT  
 Year Built 1800  
 Last PM / Rehab NA  
 Functional Location T-BRDG-B0503

### Physical Characteristics:

Superstructure Type **BOX, 4 SIDED R.C.**  
 Substructure Type EARTH  
 Number of Spans 1  
 Max Clr. Span 2.00 feet  
 Length **2.00** feet  
 Width 54'-0"  
 Rise 1'-6"  
 Skew 0 degrees  
 Number of Lanes 2  
 R.O.W. Width 66.00 feet  
 Road Orientation N & S

### Location:

Town **HAMLIN**  
 Milepoint 4.69 miles N. OF HAMLIN T.L.  
 NE Property 430  
 NW Property N/A  
 SE Property N/A  
 SW Property N/A

Nearest intersection MOSCOW RD. (C.R. #211)  
 Nearest intersection COOK RD. (T)  
 GPS Coordinates: X: **1312694.93** Y: **1222132.39**

### Miscellaneous Characteristics:

Traffic 853  
 Traffic date 1/1/12  
 Speed **55** mph  
 Waterproof NO  
 Plans Availability NO  
 Maintenance 1 MONROE COUNTY  
 Maintenance 2 N/A

## REDMAN ROAD

## Over YANTY CREEK TRIB ('08)

### Identification:

S.I.N **06-236-475**  
 B.I.N CULVERT  
 Year Built 1800  
 Last PM / Rehab NA  
 Functional Location T-BRDG-B0504

### Physical Characteristics:

Superstructure Type **BOX, 4 SIDED R.C.**  
 Substructure Type EARTH  
 Number of Spans 1  
 Max Clr. Span 2.00 feet  
 Length **2.00** feet  
 Width 58'-6"  
 Rise 1'-6"  
 Skew 0 degrees  
 Number of Lanes 2  
 R.O.W. Width 66.00 feet  
 Road Orientation N & S

### Location:

Town **HAMLIN**  
 Milepoint 4.75 miles N. OF HAMLIN T.L.  
 NE Property N/A  
 NW Property N/A  
 SE Property UTILITY POLE NG #411  
 SW Property 417

Nearest intersection MOSCOW RD. (C.R. #211)  
 Nearest intersection COOK RD. (T)  
 GPS Coordinates: X: **1312689.77** Y: **1222544.35**

### Miscellaneous Characteristics:

Traffic 853  
 Traffic date 1/1/12  
 Speed **55** mph  
 Waterproof NO  
 Plans Availability NO  
 Maintenance 1 MONROE COUNTY  
 Maintenance 2 N/A

# Monroe County Bridge and Culvert Inventory

<b><u>REDMAN ROAD</u></b>		<b>Over <u>YANTY CREEK TRIB ('08)</u></b>	
<b><u>Identification:</u></b>		<b><u>Location:</u></b>	
S.I.N	<b>06-236-496</b>	Town	<b>HAMLIN</b>
B.I.N	CULVERT	Milepoint	4.96 miles N. OF HAMLIN T.L.
Year Built	1800	NE Property	318
Last PM / Rehab	NA	NW Property	317
Functional Location	T-BRDG-B0505	SE Property	N/A
<b><u>Physical Characteristics:</u></b>		SW Property	N/A
Superstructure Type	<b>BOX, 4 SIDED R.C.</b>	Nearest intersection	MOSCOW RD. (C.R. #211)
Substructure Type	EARTH	Nearest intersection	COOK RD. (T)
Number of Spans	1	GPS Coordinates: X:	<b>1312672.07</b> Y: <b>1223564.81</b>
Max Clr. Span	2.00 feet	<b><u>Miscellaneous Characteristics:</u></b>	
Length	<b>2.00</b> feet	Traffic	853
Width	50'-0"	Traffic date	1/1/12
Rise	1'-6"	Speed	<b>55</b> mph
Skew	0 degrees	Waterproof	NO
Number of Lanes	2	Plans Availability	NO
R.O.W. Width	66.00 feet	Maintenance 1	MONROE COUNTY
Road Orientation	N & S	Maintenance 2	N/A

<b><u>REDMAN ROAD</u></b>		<b>Over <u>YANTY CREEK TRIB ('08)</u></b>	
<b><u>Identification:</u></b>		<b><u>Location:</u></b>	
S.I.N	<b>06-236-510</b>	Town	<b>HAMLIN</b>
B.I.N	CULVERT	Milepoint	5.10 miles N. OF HAMLIN T.L.
Year Built	1800	NE Property	N/A
Last PM / Rehab	NA	NW Property	N/A
Functional Location	T-BRDG-B0506	SE Property	N/A
<b><u>Physical Characteristics:</u></b>		SW Property	N/A
Superstructure Type	<b>BOX, 4 SIDED R.C.</b>	Nearest intersection	MOSCOW RD. (C.R. #211)
Substructure Type	EARTH	Nearest intersection	COOK RD. (T)
Number of Spans	1	GPS Coordinates: X:	<b>1312656.97</b> Y: <b>1224300.85</b>
Max Clr. Span	3.00 feet	<b><u>Miscellaneous Characteristics:</u></b>	
Length	<b>3.00</b> feet	Traffic	853
Width	63'-0"	Traffic date	1/1/12
Rise	1'-6"	Speed	<b>55</b> mph
Skew	0 degrees	Waterproof	NO
Number of Lanes	2	Plans Availability	NO
R.O.W. Width	66.00 feet	Maintenance 1	MONROE COUNTY
Road Orientation	N & S	Maintenance 2	N/A

<b><u>REDMAN ROAD</u></b>		<b>Over <u>ERIE CANAL</u></b>	
<b><u>Identification:</u></b>		<b><u>Location:</u></b>	
S.I.N	<b>17-236-382</b>	Town	<b>SWEDEN</b>
B.I.N	4443210	Milepoint	3.82 miles N. OF CAPEN RD.
Year Built	1983	NE Property	N/A
Last PM / Rehab	NA	NW Property	N/A
Functional Location	T-BRDG-B0303	SE Property	N/A
<b><u>Physical Characteristics:</u></b>		SW Property	N/A
Superstructure Type	<b>BEAM, STEEL/COMP</b>	Nearest intersection	BROCKPORT HOLLEY RD (SR #31)
Substructure Type	CONCRETE, REINFORCED	Nearest intersection	CANAL RD./HOLLEY ST.
Number of Spans	3	GPS Coordinates: X:	<b>1312349.46</b> Y: <b>1171808.15</b>
Max Clr. Span	104.00 feet	<b><u>Miscellaneous Characteristics:</u></b>	
Length	<b>239.00</b> feet	Traffic	950
Width	64'-0"	Traffic date	1/1/10
Rise	37'-0"	Speed	<b>40</b> mph
Skew	0 degrees	Waterproof	NO
Number of Lanes	4	Plans Availability	NO
R.O.W. Width	49.50 feet	Maintenance 1	NEW YORK STATE
Road Orientation	E & W	Maintenance 2	MC

# Monroe County Bridge and Culvert Inventory

## REEVES ROAD

## Over RED CREEK TRIBUTARY

### Identification:

S.I.N **07-073-025**  
 B.I.N CULVERT  
 Year Built 1969  
 Last PM / Rehab NA  
 Functional Location T-BRDG-B0206

### Physical Characteristics:

Superstructure Type **M.P.P.A.**  
 Substructure Type EARTH  
 Number of Spans 1  
 Max Clr. Span 8.83 feet  
 Length **8.83** feet  
 Width 44'-0"  
 Rise 6'-1"  
 Skew 0 degrees  
 Number of Lanes 2  
 R.O.W. Width 66.00 feet  
 Road Orientation E & W

### Location:

Town **HENRIETTA**  
 Milepoint 0.25 miles E. OF PINNACLE RD.  
 NE Property N/A  
 NW Property 132-ARTHUR CARTER  
 SE Property N/A  
 SW Property 123-MR./MRS. KNOWLES  
 Nearest intersection TOBIN RD. (C.R. #90)  
 Nearest intersection PINNACLE RD. (C.R. #92)  
 GPS Coordinates: X: **1412399.68** Y: **1111307.97**

### Miscellaneous Characteristics:

Traffic 1318  
 Traffic date 1/1/08  
 Speed **35** mph  
 Waterproof NO  
 Plans Availability YES  
 Maintenance 1 MONROE COUNTY  
 Maintenance 2 N/A

## RIDGEWAY AVENUE

## Over ROUND POND TRIBUTARY

### Identification:

S.I.N **05-111-159**  
 B.I.N CULVERT  
 Year Built 1985  
 Last PM / Rehab NA  
 Functional Location T-BRDG-B0075

### Physical Characteristics:

Superstructure Type **C.M.P.A.**  
 Substructure Type EARTH  
 Number of Spans 2  
 Max Clr. Span 5.33 feet  
 Length **12.00** feet  
 Width 62'-0"  
 Rise 3'-6"  
 Skew 25 degrees  
 Number of Lanes 2  
 R.O.W. Width 66.00 feet  
 Road Orientation E & W

### Location:

Town **GREECE**  
 Milepoint 1.59 miles E. OF MANITOU RD.  
 NE Property 2842-MR./MRS. MAUER  
 NW Property 2850-LORI BOWMAN  
 SE Property 2847-MR./MRS. RAIDMAE  
 SW Property 2857-BARBARA WALSH  
 Nearest intersection LONG POND RD. (C.R. #136)  
 Nearest intersection W. HILL ESTATES  
 GPS Coordinates: X: **1377280.17** Y: **1162371.84**

### Miscellaneous Characteristics:

Traffic 6622  
 Traffic date 1/1/12  
 Speed **35** mph  
 Waterproof NO  
 Plans Availability YES  
 Maintenance 1 MONROE COUNTY  
 Maintenance 2 N/A

## RIDGEWAY AVENUE

## Over ROUND POND TRIBUTARY

### Identification:

S.I.N **05-111-215**  
 B.I.N CULVERT  
 Year Built 2002  
 Last PM / Rehab NA  
 Functional Location T-BRDG-B0076

### Physical Characteristics:

Superstructure Type **BOX, 4 SIDED R.C.**  
 Substructure Type FOOTING, CONCRETE REINFORCED  
 Number of Spans 1  
 Max Clr. Span 8.10 feet  
 Length **8.10** feet  
 Width 61'-0"  
 Rise 5'-0"  
 Skew 50 degrees  
 Number of Lanes 2  
 R.O.W. Width 66.00 feet  
 Road Orientation E & W

### Location:

Town **GREECE**  
 Milepoint 2.15 miles E. OF MANITOU RD.  
 NE Property 2710-JAY HENCHEN  
 NW Property 2740-MR./MRS. NEWELL  
 SE Property 2735-MR./MRS. LILL  
 SW Property 2739-MR. JOHNSTON  
 Nearest intersection ELMGROVE RD. (S.R. #386)  
 Nearest intersection LONG POND RD. (C.R. #136)  
 GPS Coordinates: X: **1378588.41** Y: **1162393.41**

### Miscellaneous Characteristics:

Traffic 6622  
 Traffic date 1/1/12  
 Speed **35** mph  
 Waterproof YES  
 Plans Availability YES  
 Maintenance 1 MONROE COUNTY  
 Maintenance 2 N/A

# Monroe County Bridge and Culvert Inventory

## RIDGEWAY AVENUE

## Over ROUND POND TRIBUTARY

### Identification:

S.I.N **05-111-237**  
 B.I.N CULVERT  
 Year Built 1989  
 Last PM / Rehab NA  
 Functional Location T-BRDG-B0185

### Location:

Town **GREECE**  
 Milepoint 2.37 miles E. OF MANITOU RD.  
 NE Property 2690-MR./MRS. GRANT  
 NW Property 2696-PHILIP LUVISI  
 SE Property 2681-MS. LOMBARDI  
 SW Property 2699-MR./MRS. HEROUX  
 Nearest intersection LONG POND RD. (C.R. #136)  
 Nearest intersection ELMGROVE RD. (S.R. #386)  
 GPS Coordinates: X: **1381532.52** Y: **1162418.05**

### Physical Characteristics:

Superstructure Type **C.M.P. & CONC. ARCH**  
 Substructure Type FOOTING, CONCRETE REINFORCED  
 Number of Spans 1  
 Max Clr. Span 4.50 feet  
 Length **4.50** feet  
 Width 97'-6"  
 Rise 4'-6"  
 Skew 0 degrees  
 Number of Lanes 2  
 R.O.W. Width 66.00 feet  
 Road Orientation E & W

### Miscellaneous Characteristics:

Traffic 6622  
 Traffic date 1/1/12  
 Speed **35** mph  
 Waterproof NO  
 Plans Availability NO  
 Maintenance 1 MONROE COUNTY  
 Maintenance 2 N/A

## RIDGEWAY AVENUE

## Over INTERSTATE ROUTE 390

### Identification:

S.I.N **05-111-374**  
 B.I.N 1062510  
 Year Built 1971  
 Last PM / Rehab NA  
 Functional Location T-BRDG-B0077

### Location:

Town **GREECE**  
 Milepoint 3.74 miles E. OF MANITOU RD.  
 NE Property N/A  
 NW Property N/A  
 SE Property N/A  
 SW Property N/A  
 Nearest intersection LONG POND RD. (C.R. #136)  
 Nearest intersection LEE RD./LATONA RD.  
 GPS Coordinates: X: **1388405.54** Y: **1164059.40**

### Physical Characteristics:

Superstructure Type **BEAM, STEEL/COMP**  
 Substructure Type CONCRETE, REINFORCED  
 Number of Spans 2  
 Max Clr. Span 100.00 feet  
 Length **193.00** feet  
 Width 63'-5"  
 Rise 14'-0"  
 Skew 23 degrees  
 Number of Lanes 4  
 R.O.W. Width 66.00 feet  
 Road Orientation E & W

### Miscellaneous Characteristics:

Traffic 19950  
 Traffic date 1/1/14  
 Speed **35** mph  
 Waterproof NO  
 Plans Availability NO  
 Maintenance 1 NEW YORK STATE  
 Maintenance 2 MC

## RIDGEWAY AVENUE

## Over KODAK ROAD (PRIVATE)

### Identification:

S.I.N **05-111-416**  
 B.I.N 3211140  
 Year Built 1969  
 Last PM / Rehab NA  
 Functional Location T-BRDG-B0078

### Location:

Town **GREECE**  
 Milepoint 4.16 miles E. OF MANITOU RD.  
 NE Property N/A  
 NW Property N/A  
 SE Property N/A  
 SW Property N/A  
 Nearest intersection MT. READ BOULEVARD (C.R. #150)  
 Nearest intersection LEE RD./LATONA RD.  
 GPS Coordinates: X: **1390534.81** Y: **1164660.52**

### Physical Characteristics:

Superstructure Type **BEAM, STEEL/COMP**  
 Substructure Type CONCRETE, REINFORCED  
 Number of Spans 1  
 Max Clr. Span 120.00 feet  
 Length **120.00** feet  
 Width 48'-5"  
 Rise N.A.  
 Skew 0 degrees  
 Number of Lanes 4  
 R.O.W. Width 66.00 feet  
 Road Orientation E & W

### Miscellaneous Characteristics:

Traffic 19950  
 Traffic date 1/1/14  
 Speed **35** mph  
 Waterproof NO  
 Plans Availability YES  
 Maintenance 1 KODAK  
 Maintenance 2 MC



# Monroe County Bridge and Culvert Inventory

## ROBERTSON ROAD

## Over BLACK CREEK TRIBUTARY

### Identification:

S.I.N **15-157-094**  
 B.I.N CULVERT  
 Year Built 1800  
 Last PM / Rehab NA  
 Functional Location T-BRDG-B0551

### Physical Characteristics:

Superstructure Type **C.M.P.A.**  
 Substructure Type EARTH  
 Number of Spans 1  
 Max Clr. Span 5.00 feet  
 Length **5.00** feet  
 Width 60' - 0"  
 Rise 4' - 0"  
 Skew 0 degrees  
 Number of Lanes 2  
 R.O.W. Width 49.50 feet  
 Road Orientation E & W

### Location:

Town **RIGA**  
 Milepoint 0.94 miles E. OF CHURCHVILLE-RIGA R  
 NE Property 524  
 NW Property FIELD  
 SE Property 465  
 SW Property N/A  
 Nearest intersection BURNT MILL RD. (T)  
 Nearest intersection PALMER RD. (C.R.#184)  
 GPS Coordinates: X: **NA** Y: **NA**

### Miscellaneous Characteristics:

Traffic 498  
 Traffic date 7/1/12  
 Speed **55** mph  
 Waterproof NO  
 Plans Availability NO  
 Maintenance 1 MONROE COUNTY  
 Maintenance 2 N/A

## ROBERTSON ROAD

## Over HOTEL CREEK

### Identification:

S.I.N **15-157-125**  
 B.I.N CULVERT  
 Year Built 1931  
 Last PM / Rehab NA  
 Functional Location T-BRDG-B0270

### Physical Characteristics:

Superstructure Type **BOX, 3 SIDED R.C.**  
 Substructure Type FOOTING, CONCRETE REINFORCED  
 Number of Spans 1  
 Max Clr. Span 11.00 feet  
 Length **11.00** feet  
 Width 39'-6"  
 Rise 3'-8"  
 Skew 0 degrees  
 Number of Lanes 2  
 R.O.W. Width 49.50 feet  
 Road Orientation E & W

### Location:

Town **RIGA**  
 Milepoint 1.25 miles E. OF CHURCHVILLE- RIGA R  
 NE Property 596-MR./MRS. HORTON  
 NW Property 560-JERRETT ALLEN  
 SE Property 585-MR./MRS. EMBLING  
 SW Property N/A  
 Nearest intersection PALMER RD. (C.R. #184)  
 Nearest intersection BURNT MILL RD. (T)  
 GPS Coordinates: X: **1341023.18** Y: **1124990.74**

### Miscellaneous Characteristics:

Traffic 498  
 Traffic date 1/1/12  
 Speed **55** mph  
 Waterproof NO  
 Plans Availability YES  
 Maintenance 1 MONROE COUNTY  
 Maintenance 2 N/A

## RUSH-WEST RUSH ROAD

## Over HONEOYE CREEK TRIBUTARY

### Identification:

S.I.N **16-065-093**  
 B.I.N CULVERT  
 Year Built 1800  
 Last PM / Rehab NA  
 Functional Location T-BRDG-B0201

### Physical Characteristics:

Superstructure Type **BOX, 3 SIDED R.C.**  
 Substructure Type FOOTING, CONCRETE REINFORCED  
 Number of Spans 1  
 Max Clr. Span 2.00 feet  
 Length **2.00** feet  
 Width 36'-0"  
 Rise 2'-6"  
 Skew 0 degrees  
 Number of Lanes 2  
 R.O.W. Width 66.00 feet  
 Road Orientation E & W

### Location:

Town **RUSH**  
 Milepoint 0.93 miles E. OF EAST RIVER RD.  
 NE Property N/A  
 NW Property N/A  
 SE Property N/A  
 SW Property N/A  
 Nearest intersection WEST HENRIETTA RD. (S.R. #15)  
 Nearest intersection INTERSTATE ROUTE #390  
 GPS Coordinates: X: **1389618.62** Y: **1086731.39**

### Miscellaneous Characteristics:

Traffic 768  
 Traffic date 1/1/15  
 Speed **45** mph  
 Waterproof NO  
 Plans Availability NO  
 Maintenance 1 MONROE COUNTY  
 Maintenance 2 N/A

# Monroe County Bridge and Culvert Inventory

## RUSH-WEST RUSH ROAD

## Over HONEOYE CREEK TRIBUTARY

### Identification:

S.I.N **16-065-198**  
 B.I.N 3317310  
 Year Built 1998  
 Last PM / Rehab NA  
 Functional Location T-BRDG-B0356

### Physical Characteristics:

Superstructure Type **BOX, 3 SIDED P.C.**  
 Substructure Type CONCRETE, REINFORCED  
 Number of Spans 1  
 Max Clr. Span 37.25 feet  
 Length **37.25** feet  
 Width 37'-0"  
 Rise 8'-3"  
 Skew 20 degrees  
 Number of Lanes 2  
 R.O.W. Width 66.00 feet  
 Road Orientation E & W

### Location:

Town **RUSH**  
 Milepoint 1.98 miles E. OF EAST RIVER RD.  
 NE Property 789-MR./MRS. TUCHRELLO  
 NW Property N/A  
 SE Property 794-MR./MRS. CLAYTON  
 SW Property N/A  
 Nearest intersection STONY BROOK RD. (T)  
 Nearest intersection FISHELL RD. (T)  
 GPS Coordinates: X: **1394020.07** Y: **1089214.60**

### Miscellaneous Characteristics:

Traffic 795  
 Traffic date 1/1/12  
 Speed **45** mph  
 Waterproof NO  
 Plans Availability YES  
 Maintenance 1 MONROE COUNTY  
 Maintenance 2 N/A

## SALMON CREEK ROAD

## Over SALMON CREEK

### Identification:

S.I.N **17-246-220**  
 B.I.N CULVERT  
 Year Built 1982  
 Last PM / Rehab NA  
 Functional Location T-BRDG-B0331

### Physical Characteristics:

Superstructure Type **M.P.P.A.**  
 Substructure Type EARTH  
 Number of Spans 1  
 Max Clr. Span 20.00 feet  
 Length **20.00** feet  
 Width 69'-0"  
 Rise 8'-6"  
 Skew 0 degrees  
 Number of Lanes 2  
 R.O.W. Width 49.50 feet  
 Road Orientation N & S

### Location:

Town **SWEDEN**  
 Milepoint 2.20 miles N. OF BEADLE RD.  
 NE Property N/A  
 NW Property N/A  
 SE Property N/A  
 SW Property N/A  
 Nearest intersection BROCKPORT-SPENCERPORT (SR #31)  
 Nearest intersection COLBY ST. (C.R. #173)  
 GPS Coordinates: X: **1334701.75** Y: **1162114.73**

### Miscellaneous Characteristics:

Traffic 241  
 Traffic date 1/1/12  
 Speed **25** mph  
 Waterproof NO  
 Plans Availability NO  
 Maintenance 1 MONROE COUNTY  
 Maintenance 2 N/A

## SALT ROAD

## Over FOUR MILE CREEK TRIBUTARY

### Identification:

S.I.N **18-006-150**  
 B.I.N 3371000  
 Year Built 2013  
 Last PM / Rehab NA  
 Functional Location T-BRDG-B0385

### Physical Characteristics:

Superstructure Type **BOX, 3 SIDED R.C.**  
 Substructure Type FOOTING, CONCRETE REINFORCED  
 Number of Spans 1  
 Max Clr. Span 32.00 feet  
 Length **34.05** feet  
 Width 38'-0"  
 Rise 9'-0"  
 Skew 3 degrees  
 Number of Lanes 2  
 R.O.W. Width 66.00 feet  
 Road Orientation N & S

### Location:

Town **WEBSTER**  
 Milepoint 1.50 miles N. OF WEBSTER T.L.  
 NE Property 864  
 NW Property N/A  
 SE Property N/A  
 SW Property 873-MR./MRS. TAGGART  
 Nearest intersection RIDGE RD. (S.R. #404)  
 Nearest intersection STATE RD. (C.R.#9)  
 GPS Coordinates: X: **1463743.43** Y: **1174619.86**

### Miscellaneous Characteristics:

Traffic 5520  
 Traffic date 1/1/12  
 Speed **40** mph  
 Waterproof NO  
 Plans Availability YES  
 Maintenance 1 MONROE COUNTY  
 Maintenance 2 N/A

# Monroe County Bridge and Culvert Inventory

<b><u>SALT ROAD</u></b>		<b>Over <u>FOUR MILE CREEK TRIBUTARY</u></b>	
<b><u>Identification:</u></b>		<b><u>Location:</u></b>	
S.I.N	<b>18-006-312</b>	Town	<b>WEBSTER</b>
B.I.N	CULVERT	Milepoint	3.12 miles N. OF WEBSTER T.L.
Year Built	1994	NE Property	506-BEVERLY HERMAN
Last PM / Rehab	NA	NW Property	507-MR./MRS. ALU
Functional Location	T-BRDG-B0309	SE Property	N/A
<b><u>Physical Characteristics:</u></b>		SW Property	GOLF COURSE
Superstructure Type	<b>BOX, 4 SIDED P.C.</b>	Nearest intersection	WOODARD RD. (T)
Substructure Type	EARTH	Nearest intersection	SCHLEGEL RD. (C.R. #3)
Number of Spans	1	GPS Coordinates: X:	<b>1463458.99</b> Y: <b>1183251.65</b>
Max Clr. Span	10.00 feet	<b><u>Miscellaneous Characteristics:</u></b>	
Length	<b>10.00</b> feet	Traffic	3196
Width	39'-9"	Traffic date	1/1/12
Rise	3'-0"	Speed	<b>40</b> mph
Skew	0 degrees	Waterproof	YES
Number of Lanes	2	Plans Availability	NO
R.O.W. Width	66.00 feet	Maintenance 1	MONROE COUNTY
Road Orientation	N & S	Maintenance 2	N/A

<b><u>SALT ROAD</u></b>		<b>Over <u>FOUR MILE CREEK TRIBUTARY</u></b>	
<b><u>Identification:</u></b>		<b><u>Location:</u></b>	
S.I.N	<b>18-006-379</b>	Town	<b>WEBSTER</b>
B.I.N	CULVERT	Milepoint	3.79 miles N. OF WEBSTER T.L.
Year Built	1985	NE Property	336-MR./MRS. FORMAN
Last PM / Rehab	NA	NW Property	355-MR./MRS. BENCHIK
Functional Location	T-BRDG-B0386	SE Property	374-RANDALL KENT
<b><u>Physical Characteristics:</u></b>		SW Property	375-RUSS LEFROIS
Superstructure Type	<b>M.P.P.A.</b>	Nearest intersection	WOODARD RD. (T)
Substructure Type	EARTH	Nearest intersection	SCHLEGEL RD. (C.R. #3)
Number of Spans	1	GPS Coordinates: X:	<b>1463354.42</b> Y: <b>1186858.68</b>
Max Clr. Span	12.00 feet	<b><u>Miscellaneous Characteristics:</u></b>	
Length	<b>12.00</b> feet	Traffic	881
Width	106'-0"	Traffic date	1/1/14
Rise	"7'-7"	Speed	<b>40</b> mph
Skew	18 degrees	Waterproof	NO
Number of Lanes	2	Plans Availability	YES
R.O.W. Width	66.00 feet	Maintenance 1	MONROE COUNTY
Road Orientation	N & S	Maintenance 2	N/A

<b><u>SALT ROAD</u></b>		<b>Over <u>FOUR MILE CREEK</u></b>	
<b><u>Identification:</u></b>		<b><u>Location:</u></b>	
S.I.N	<b>18-006-474</b>	Town	<b>WEBSTER</b>
B.I.N	3317900	Milepoint	4.74 miles N. OF WEBSTER T.L.
Year Built	1952	NE Property	N/A
Last PM / Rehab	NA	NW Property	145-MR./MRS. PINKERTON
Functional Location	T-BRDG-B0319	SE Property	N/A
<b><u>Physical Characteristics:</u></b>		SW Property	151-MR./MRS. HALL
Superstructure Type	<b>GRATE, OPEN</b>	Nearest intersection	LAKE RD. (C.R. #1)
Substructure Type	CONCRETE, REINFORCED	Nearest intersection	WOODARD RD. (T)
Number of Spans	1	GPS Coordinates: X:	<b>1463239.11</b> Y: <b>1191854.35</b>
Max Clr. Span	27.00 feet	<b><u>Miscellaneous Characteristics:</u></b>	
Length	<b>27.00</b> feet	Traffic	881
Width	29'-11"	Traffic date	1/1/14
Rise	7'-6"	Speed	<b>40</b> mph
Skew	2 degrees	Waterproof	NO
Number of Lanes	2	Plans Availability	YES
R.O.W. Width	66.00 feet	Maintenance 1	MONROE COUNTY
Road Orientation	N & S	Maintenance 2	N/A

# Monroe County Bridge and Culvert Inventory

## SAVAGE ROAD

## Over BLACK CREEK TRIBUTARY

### Identification:

S.I.N **15-159-008**  
 B.I.N CULVERT  
 Year Built 1955  
 Last PM / Rehab NA  
 Functional Location T-BRDG-B0493

### Location:

Town **RIGA**  
 Milepoint 0.08 miles E. OF CHURCHVILLE-VILLAGE  
 NE Property N/A  
 NW Property 80  
 SE Property N/A  
 SW Property N/A

### Physical Characteristics:

Superstructure Type **BOX, 3 SIDED R.C.**  
 Substructure Type FOOTING, CONCRETE REINFORCED  
 Number of Spans 1  
 Max Clr. Span 5.50 feet  
 Length **5.50** feet  
 Width 40'-0"  
 Rise 3'-4"  
 Skew 0 degrees  
 Number of Lanes 2  
 R.O.W. Width 66.00 feet  
 Road Orientation E & W

Nearest intersection ATTRIDGE RD. (C.R. #194)  
 Nearest intersection BAKER ST. (VILLAGE)  
 GPS Coordinates: X: **1337746.69** Y: **1130454.30**

### Miscellaneous Characteristics:

Traffic 292  
 Traffic date 1/1/12  
 Speed **35** mph  
 Waterproof NO  
 Plans Availability YES  
 Maintenance 1 MONROE COUNTY  
 Maintenance 2 N/A

## SCHLEGEL ROAD

## Over FOUR MILE CREEK TRIBUTARY

### Identification:

S.I.N **18-003-086**  
 B.I.N CULVERT  
 Year Built 1994  
 Last PM / Rehab NA  
 Functional Location T-BRDG-B0336

### Location:

Town **WEBSTER**  
 Milepoint 0.86 miles E. OF WEBSTER RD.  
 NE Property SCHLEGEL ROAD SCHOOL  
 NW Property 1540-GLORIA WILBERT  
 SE Property N/A  
 SW Property N/A

### Physical Characteristics:

Superstructure Type **C.M.P.A.**  
 Substructure Type EARTH  
 Number of Spans 2  
 Max Clr. Span 5.33 feet  
 Length **13.00** feet  
 Width 163'-0"  
 Rise 3'-3"  
 Skew 0 degrees  
 Number of Lanes 2  
 R.O.W. Width 49.50 feet  
 Road Orientation E & W

Nearest intersection SALT RD. (C.R. #6)  
 Nearest intersection PHILLIPS RD. (C.R. #8)  
 GPS Coordinates: X: **1460449.09** Y: **1183015.33**

### Miscellaneous Characteristics:

Traffic 1840  
 Traffic date 1/1/09  
 Speed **40** mph  
 Waterproof NO  
 Plans Availability NO  
 Maintenance 1 MONROE COUNTY  
 Maintenance 2 N/A

## SCHLEGEL ROAD

## Over FOUR MILE CREEK TRIBUTARY

### Identification:

S.I.N **18-003-106**  
 B.I.N CULVERT  
 Year Built 1994  
 Last PM / Rehab NA  
 Functional Location T-BRDG-B0315

### Location:

Town **WEBSTER**  
 Milepoint 1.06 miles E. OF WEBSTER RD.  
 NE Property SCHLEGEL ROAD ELEMENTARY  
 NW Property 1540-GLORIA WILBERT  
 SE Property N/A  
 SW Property N/A

### Physical Characteristics:

Superstructure Type **BOX, 4 SIDED R.C.**  
 Substructure Type EARTH  
 Number of Spans 1  
 Max Clr. Span 10.00 feet  
 Length **10.00** feet  
 Width 36'-0"  
 Rise 3'-0"  
 Skew 0 degrees  
 Number of Lanes 2  
 R.O.W. Width 49.50 feet  
 Road Orientation E & W

Nearest intersection SALT RD. (C.R. #6)  
 Nearest intersection PHILLIPS RD. (C.R. #8)  
 GPS Coordinates: X: **1461547.01** Y: **1183040.17**

### Miscellaneous Characteristics:

Traffic 1840  
 Traffic date 1/1/09  
 Speed **40** mph  
 Waterproof YES  
 Plans Availability NO  
 Maintenance 1 MONROE COUNTY  
 Maintenance 2 N/A

# Monroe County Bridge and Culvert Inventory

## SCHLEGEL ROAD

## Over FOUR MILE CREEK TRIBUTARY

### Identification:

S.I.N **18-003-128**  
 B.I.N CULVERT  
 Year Built 1994  
 Last PM / Rehab NA  
 Functional Location T-BRDG-B0337

### Physical Characteristics:

Superstructure Type **C.M.P.A.**  
 Substructure Type EARTH  
 Number of Spans 1  
 Max Clr. Span 3.50 feet  
 Length **3.50** feet  
 Width 36'-0"  
 Rise 2'-3"  
 Skew 0 degrees  
 Number of Lanes 2  
 R.O.W. Width 49.50 feet  
 Road Orientation E & W

### Location:

Town **WEBSTER**  
 Milepoint 1.28 miles E. OF WEBSTER RD.  
 NE Property GOLF COURSE  
 NW Property GOLF COURSE  
 SE Property N/A  
 SW Property N/A  
 Nearest intersection BASKET RD. (C.R. #4)  
 Nearest intersection SALT RD. (C.R. #6)  
 GPS Coordinates: X: **1462692.00** Y: **1183049.10**

### Miscellaneous Characteristics:

Traffic 1840  
 Traffic date 1/1/09  
 Speed **40** mph  
 Waterproof NO  
 Plans Availability NO  
 Maintenance 1 MONROE COUNTY  
 Maintenance 2 N/A

## SCHLEGEL ROAD

## Over FOUR MILE CREEK TRIBUTARY

### Identification:

S.I.N **18-003-149**  
 B.I.N CULVERT  
 Year Built 1994  
 Last PM / Rehab NA  
 Functional Location T-BRDG-B0338

### Physical Characteristics:

Superstructure Type **BOX, 4 SIDED R.C.**  
 Substructure Type EARTH  
 Number of Spans 1  
 Max Clr. Span 10.00 feet  
 Length **10.00** feet  
 Width 39'-6"  
 Rise 3'-0"  
 Skew 0 degrees  
 Number of Lanes 2  
 R.O.W. Width 49.50 feet  
 Road Orientation E & W

### Location:

Town **WEBSTER**  
 Milepoint 1.49 miles E. OF WEBSTER RD.  
 NE Property 1620-MR./MRS. FEENEY  
 NW Property N/A  
 SE Property N/A  
 SW Property N/A  
 Nearest intersection BASKET RD. (C.R. #4)  
 Nearest intersection SALT RD. (C.R. #6)  
 GPS Coordinates: X: **1463727.06** Y: **1183078.82**

### Miscellaneous Characteristics:

Traffic 915  
 Traffic date 1/1/12  
 Speed **40** mph  
 Waterproof YES  
 Plans Availability NO  
 Maintenance 1 MONROE COUNTY  
 Maintenance 2 N/A

## SCHLEGEL ROAD

## Over FOUR MILE CREEK TRIBUTARY

### Identification:

S.I.N **18-003-182**  
 B.I.N CULVERT  
 Year Built 1987  
 Last PM / Rehab NA  
 Functional Location T-BRDG-B0339

### Physical Characteristics:

Superstructure Type **C.M.P.A.**  
 Substructure Type EARTH  
 Number of Spans 2  
 Max Clr. Span 6.08 feet  
 Length **6.08** feet  
 Width 66'-0"  
 Rise 4'-7"  
 Skew 0 degrees  
 Number of Lanes 2  
 R.O.W. Width 49.50 feet  
 Road Orientation E & W

### Location:

Town **WEBSTER**  
 Milepoint 1.82 miles E. OF WEBSTER RD.  
 NE Property ARBORETUM  
 NW Property 1678-MR./MRS. BROWN  
 SE Property 1687-MR./MRS. BALDWIN  
 SW Property 1677-DICK SIPPEL  
 Nearest intersection BASKET RD. (C.R. #4)  
 Nearest intersection SALT RD. (C.R. #6)  
 GPS Coordinates: X: **1465543.26** Y: **1183210.77**

### Miscellaneous Characteristics:

Traffic 915  
 Traffic date 1/1/12  
 Speed **40** mph  
 Waterproof NO  
 Plans Availability YES  
 Maintenance 1 MONROE COUNTY  
 Maintenance 2 N/A

# Monroe County Bridge and Culvert Inventory

## SCHLEGEL ROAD

## Over FOUR MILE CREEK TRIBUTARY

### Identification:

S.I.N **18-003-259**  
 B.I.N 3317350  
 Year Built 1999  
 Last PM / Rehab NA  
 Functional Location T-BRDG-B0340

### Physical Characteristics:

Superstructure Type **SLAB, CONCRETE**  
 Substructure Type CONCRETE, REINFORCED  
 Number of Spans 1  
 Max Clr. Span 20.00 feet  
 Length **20.00** feet  
 Width 33'-9"  
 Rise 5'-0"  
 Skew 0 degrees  
 Number of Lanes 2  
 R.O.W. Width 49.50 feet  
 Road Orientation E & W

### Location:

Town **WEBSTER**  
 Milepoint 2.59 miles E. OF WEBSTER RD.  
 NE Property 1850-MS. MITCHELL  
 NW Property N/A  
 SE Property N/A  
 SW Property 1845-ANGELO STIRPE  
 Nearest intersection MONROE-WAYNE CL RD (CR. #2)  
 Nearest intersection BASKET RD. (C.R. #4)  
 GPS Coordinates: X: **1469588.21** Y: **1183165.25**

### Miscellaneous Characteristics:

Traffic 756  
 Traffic date 1/1/09  
 Speed **40** mph  
 Waterproof YES  
 Plans Availability YES  
 Maintenance 1 MONROE COUNTY  
 Maintenance 2 N/A

## SIBLEY ROAD

## Over HONEOYE CREEK TRIBUTARY

### Identification:

S.I.N **09-059-015**  
 B.I.N CULVERT  
 Year Built 1800  
 Last PM / Rehab NA  
 Functional Location T-BRDG-B0097

### Physical Characteristics:

Superstructure Type **ARCH, STONE**  
 Substructure Type FOOTING, CONCRETE REINFORCED  
 Number of Spans 1  
 Max Clr. Span 6.00 feet  
 Length **6.00** feet  
 Width 34'-4"  
 Rise 2'-9"  
 Skew 10 degrees  
 Number of Lanes 2  
 R.O.W. Width 49.50 feet  
 Road Orientation E & W

### Location:

Town **MENDON**  
 Milepoint 0.15 miles E. OF RUSH-LIMA RD.  
 NE Property N/A  
 NW Property 29-MR. MEADER  
 SE Property 36-MR. OCCHINO  
 SW Property 24-MR./MRS. ARTHUR  
 Nearest intersection CLOVER ST. (S.R. #65)  
 Nearest intersection RUSH-LIMA RD. (S.R. #15A)  
 GPS Coordinates: X: **1407306.85** Y: **1082567.95**

### Miscellaneous Characteristics:

Traffic 1163  
 Traffic date 1/1/09  
 Speed **45** mph  
 Waterproof NO  
 Plans Availability NO  
 Maintenance 1 MONROE COUNTY  
 Maintenance 2 N/A

## SIBLEY ROAD

## Over HONEOYE CREEK

### Identification:

S.I.N **09-059-025**  
 B.I.N 3317750  
 Year Built 1962  
 Last PM / Rehab NA  
 Functional Location T-BRDG-B0098

### Physical Characteristics:

Superstructure Type **BEAM, STEEL/COMP**  
 Substructure Type CONCRETE, REINFORCED  
 Number of Spans 1  
 Max Clr. Span 86.00 feet  
 Length **86.00** feet  
 Width 30'-4"  
 Rise 11'-9"  
 Skew 15 degrees  
 Number of Lanes 2  
 R.O.W. Width 49.50 feet  
 Road Orientation E & W

### Location:

Town **MENDON**  
 Milepoint 0.25 miles E. OF RUSH-LIMA RD.  
 NE Property 66-MR./MRS. ASTHEIMER  
 NW Property N/A  
 SE Property N/A  
 SW Property N/A  
 Nearest intersection CLOVER ST. (S.R. #65)  
 Nearest intersection RUSH-LIMA RD. (S.R. #15A)  
 GPS Coordinates: X: **1407866.27** Y: **1082548.89**

### Miscellaneous Characteristics:

Traffic 1163  
 Traffic date 1/1/09  
 Speed **45** mph  
 Waterproof NO  
 Plans Availability YES  
 Maintenance 1 MONROE COUNTY  
 Maintenance 2 N/A

# Monroe County Bridge and Culvert Inventory

## SIBLEY ROAD

## Over HONEOYE CREEK TRIBUTARY

### Identification:

S.I.N **09-059-028**  
 B.I.N CULVERT  
 Year Built 1962  
 Last PM / Rehab NA  
 Functional Location T-BRDG-B0099

### Location:

Town **MENDON**  
 Milepoint 0.28 miles E. OF RUSH-LIMA RD.  
 NE Property 66-MR./MRS. ASTHEIMER  
 NW Property N/A  
 SE Property N/A  
 SW Property N/A

### Physical Characteristics:

Superstructure Type **C.M.P.**  
 Substructure Type EARTH  
 Number of Spans 1  
 Max Clr. Span 6.33 feet  
 Length **6.33** feet  
 Width 71'-0"  
 Rise 6'-4"  
 Skew 0 degrees  
 Number of Lanes 2  
 R.O.W. Width 49.50 feet  
 Road Orientation E & W

Nearest intersection CLOVER ST. (S.R. #65)  
 Nearest intersection RUSH-LIMA RD. (S.R. #15A)  
 GPS Coordinates: X: **1407994.05** Y: **1082548.66**

### Miscellaneous Characteristics:

Traffic 1163  
 Traffic date 1/1/09  
 Speed **45** mph  
 Waterproof NO  
 Plans Availability NO  
 Maintenance 1 MONROE COUNTY  
 Maintenance 2 N/A

## SPENCERPORT ROAD

## Over LARKIN CREEK TRIBUTARY

### Identification:

S.I.N **10-177-129**  
 B.I.N CULVERT  
 Year Built 1800  
 Last PM / Rehab NA  
 Functional Location T-BRDG-B0377

### Location:

Town **OGDEN**  
 Milepoint 1.29 miles E. OF UNION ST.  
 NE Property 2598-MR./MRS. KINNEY  
 NW Property N/A  
 SE Property N/A  
 SW Property N/A

### Physical Characteristics:

Superstructure Type **BOX, 3 SIDED R.C.**  
 Substructure Type FOOTING, CONCRETE REINFORCED  
 Number of Spans 1  
 Max Clr. Span 2.00 feet  
 Length **2.00** feet  
 Width 51'-0"  
 Rise 2'-0"  
 Skew 0 degrees  
 Number of Lanes 2  
 R.O.W. Width 49.50 feet  
 Road Orientation E & W

Nearest intersection GILLETT RD. (C.R. #210)  
 Nearest intersection UNION ST. (S.R. #259)  
 GPS Coordinates: X: **1363200.81** Y: **1161352.93**

### Miscellaneous Characteristics:

Traffic 3800  
 Traffic date 1/1/12  
 Speed **35** mph  
 Waterproof NO  
 Plans Availability NO  
 Maintenance 1 MONROE COUNTY  
 Maintenance 2 N/A

## STATE ROAD

## Over FOUR MILE CREEK

### Identification:

S.I.N **18-009-153**  
 B.I.N CULVERT  
 Year Built 1916  
 Last PM / Rehab NA  
 Functional Location T-BRDG-B0389

### Location:

Town **WEBSTER**  
 Milepoint 1.53 miles E. OF WEBSTER T.L.  
 NE Property N/A  
 NW Property N/A  
 SE Property N/A  
 SW Property N/A

### Physical Characteristics:

Superstructure Type **BOX, 3 SIDED R.C.**  
 Substructure Type FOOTING, CONCRETE REINFORCED  
 Number of Spans 1  
 Max Clr. Span 14.67 feet  
 Length **14.67** feet  
 Width 36'-0"  
 Rise 5'-0"  
 Skew 0 degrees  
 Number of Lanes 2  
 R.O.W. Width 66.00 feet  
 Road Orientation E & W

Nearest intersection HARRIS RD. (C.R. #26)  
 Nearest intersection PHILLIPS RD. (C.R. #8)  
 GPS Coordinates: X: **1460713.59** Y: **1169520.37**

### Miscellaneous Characteristics:

Traffic 1772  
 Traffic date 1/1/12  
 Speed **40** mph  
 Waterproof YES  
 Plans Availability NO  
 Maintenance 1 MONROE COUNTY  
 Maintenance 2 N/A

# Monroe County Bridge and Culvert Inventory

## STATE ROAD

## Over FOUR MILE CREEK TRIBUTARY

### Identification:

S.I.N **18-009-293**  
 B.I.N CULVERT  
 Year Built 2005  
 Last PM / Rehab NA  
 Functional Location T-BRDG-B0321

### Location:

Town **WEBSTER**  
 Milepoint 2.93 miles E. OF WEBSTER T.L.  
 NE Property 1826-MR./MRS. THORTON  
 NW Property 1804-DONNA MITRANO  
 SE Property N/A  
 SW Property N/A

### Physical Characteristics:

Superstructure Type **BOX, 3 SIDED R.C.**  
 Substructure Type FOOTING, CONCRETE REINFORCED  
 Number of Spans 1  
 Max Clr. Span 10.00 feet  
 Length **10.00** feet  
 Width 44'-4"  
 Rise 4'-0"  
 Skew 10 degrees  
 Number of Lanes 2  
 R.O.W. Width 66.00 feet  
 Road Orientation E & W

Nearest intersection MONROE-WAYNE CL RD (CR #2)  
 Nearest intersection SALT RD. (C.R. #6)  
 GPS Coordinates: X: **1468139.31** Y: **1169633.98**

### Miscellaneous Characteristics:

Traffic 1280  
 Traffic date 1/1/12  
 Speed **40** mph  
 Waterproof NO  
 Plans Availability NO  
 Maintenance 1 MONROE COUNTY  
 Maintenance 2 N/A

## STONE ROAD

## Over ALLEN CREEK TRIBUTARY

### Identification:

S.I.N **14-037-069**  
 B.I.N CULVERT  
 Year Built 1929  
 Last PM / Rehab NA  
 Functional Location T-BRDG-B0258

### Location:

Town **PITTSFORD**  
 Milepoint 0.69 miles E. OF PITTSFORD T.L.  
 NE Property N/A  
 NW Property N/A  
 SE Property N/A  
 SW Property N/A

### Physical Characteristics:

Superstructure Type **BOX, 3 SIDED R.C.**  
 Substructure Type FOOTING, CONCRETE REINFORCED  
 Number of Spans 1  
 Max Clr. Span 6.00 feet  
 Length **6.00** feet  
 Width 48'-0"  
 Rise 6'-0"  
 Skew 30 degrees  
 Number of Lanes 2  
 R.O.W. Width 49.50 feet  
 Road Orientation E & W

Nearest intersection CLOVER ST. (S.R. #65)  
 Nearest intersection STONEY CLOVER LANE (T)  
 GPS Coordinates: X: **1424310.12** Y: **1123078.70**

### Miscellaneous Characteristics:

Traffic 2361  
 Traffic date 1/1/14  
 Speed **40** mph  
 Waterproof NO  
 Plans Availability YES  
 Maintenance 1 MONROE COUNTY  
 Maintenance 2 N/A

## STONE ROAD

## Over ALLEN CREEK TRIBUTARY

### Identification:

S.I.N **14-037-117**  
 B.I.N CULVERT  
 Year Built 1931  
 Last PM / Rehab NA  
 Functional Location T-BRDG-B0170

### Location:

Town **PITTSFORD**  
 Milepoint 1.17 miles E. OF PITTSFORD T.L.  
 NE Property N/A  
 NW Property N/A  
 SE Property N/A  
 SW Property N/A

### Physical Characteristics:

Superstructure Type **BOX, 3 SIDED R.C.**  
 Substructure Type FOOTING, CONCRETE REINFORCED  
 Number of Spans 1  
 Max Clr. Span 7.00 feet  
 Length **7.00** feet  
 Width 44'-8"  
 Rise 7'-9"  
 Skew 0 degrees  
 Number of Lanes 2  
 R.O.W. Width 49.50 feet  
 Road Orientation E & W

Nearest intersection MERRYHILL LANE (T)  
 Nearest intersection CHATHAM WOODS (T)  
 GPS Coordinates: X: **1426830.27** Y: **1123015.38**

### Miscellaneous Characteristics:

Traffic 2361  
 Traffic date 1/1/14  
 Speed **35** mph  
 Waterproof NO  
 Plans Availability NO  
 Maintenance 1 MONROE COUNTY  
 Maintenance 2 N/A



# Monroe County Bridge and Culvert Inventory

## STONE ROAD

## Over IRONDEQUOIT CREEK TRIBUTARY

### Identification:

S.I.N **14-037-191**  
 B.I.N CULVERT  
 Year Built 1983  
 Last PM / Rehab NA  
 Functional Location T-BRDG-B0259

### Physical Characteristics:

Superstructure Type **M.P.P.A.**  
 Substructure Type EARTH  
 Number of Spans 1  
 Max Clr. Span 7.25 feet  
 Length **7.25** feet  
 Width 42'-0"  
 Rise 4'-11"  
 Skew 0 degrees  
 Number of Lanes 2  
 R.O.W. Width 49.50 feet  
 Road Orientation E & W

### Location:

Town **PITTSFORD**  
 Milepoint 1.91 miles E. OF PITTSFORD T.L.  
 NE Property N/A  
 NW Property N/A  
 SE Property N/A  
 SW Property N/A  
 Nearest intersection SOUTH MAIN ST. (S.R. #64)  
 Nearest intersection TOBEY RD. (C.R. #62)  
 GPS Coordinates: X: **1430893.16** Y: **1122956.61**

### Miscellaneous Characteristics:

Traffic 2361  
 Traffic date 1/1/14  
 Speed **35** mph  
 Waterproof NO  
 Plans Availability YES  
 Maintenance 1 MONROE COUNTY  
 Maintenance 2 N/A

## STONEY LONESOME ROAD

## Over HONEOYE CREEK TRIBUTARY

### Identification:

S.I.N **09-057-031**  
 B.I.N CULVERT  
 Year Built 1910  
 Last PM / Rehab NA  
 Functional Location T-BRDG-B0096

### Physical Characteristics:

Superstructure Type **BOX, 3 SIDED R.C.**  
 Substructure Type FOOTING, CONCRETE REINFORCED  
 Number of Spans 1  
 Max Clr. Span 2.67 feet  
 Length **2.67** feet  
 Width 37'-0"  
 Rise 2'-10"  
 Skew 45 degrees  
 Number of Lanes 2  
 R.O.W. Width 49.50 feet  
 Road Orientation E & W

### Location:

Town **MENDON**  
 Milepoint 0.31 miles E. OF RUSH-MENDON RD.  
 NE Property 65-MR./MRS. AVILA  
 NW Property 53-MS. HILLABRANDT  
 SE Property 74-MR./MRS. BROOKS  
 SW Property N/A  
 Nearest intersection CLOVER ST. (S.R. #65)  
 Nearest intersection RUSH-MENDON RD. (S.R. #251)  
 GPS Coordinates: X: **1415782.65** Y: **1088769.68**

### Miscellaneous Characteristics:

Traffic 0  
 Traffic date  
 Speed **55** mph  
 Waterproof NO  
 Plans Availability YES  
 Maintenance 1 MONROE COUNTY  
 Maintenance 2 N/A

## STONY POINT ROAD

## Over BLACK CREEK TRIBUTARY

### Identification:

S.I.N **10-169-110**  
 B.I.N CULVERT  
 Year Built 2017  
 Last PM / Rehab NA  
 Functional Location T-BRDG-B0370

### Physical Characteristics:

Superstructure Type **C.M.P.**  
 Substructure Type EARTH  
 Number of Spans 1  
 Max Clr. Span 6.08 feet  
 Length **6.08** feet  
 Width 60'-11"  
 Rise 4'-7"  
 Skew 0 degrees  
 Number of Lanes 2  
 R.O.W. Width 66.00 feet  
 Road Orientation E & W

### Location:

Town **OGDEN**  
 Milepoint 1.10 miles E. OF WASHINGTON ST  
 NE Property 626-MR. WALKER  
 NW Property 630-MS. LEIBY  
 SE Property N/A  
 SW Property N/A  
 Nearest intersection VROOM RD. (T)  
 Nearest intersection WIDGER RD. (T)  
 GPS Coordinates: X: **1348036.16** Y: **1144004.54**

### Miscellaneous Characteristics:

Traffic 680  
 Traffic date 1/1/10  
 Speed **40** mph  
 Waterproof NO  
 Plans Availability YES  
 Maintenance 1 MONROE COUNTY  
 Maintenance 2 N/A

# Monroe County Bridge and Culvert Inventory

## STONY POINT ROAD

## Over LITTLE BLACK CREEK

### Identification:

S.I.N **10-169-297**  
 B.I.N CULVERT  
 Year Built 1931  
 Last PM / Rehab NA  
 Functional Location T-BRDG-B0371

### Physical Characteristics:

Superstructure Type **C.M.P.**  
 Substructure Type EARTH  
 Number of Spans 1  
 Max Clr. Span 7.00 feet  
 Length **7.00** feet  
 Width 26'-6"  
 Rise 5'-0"  
 Skew 0 degrees  
 Number of Lanes 2  
 R.O.W. Width 66.00 feet  
 Road Orientation E & W

### Location:

Town **OGDEN**  
 Milepoint 2.97 miles E. OF WASHINGTON ST  
 NE Property 230-MR./MRS. RICHARDSON  
 NW Property 296-MR. LIPPA  
 SE Property 235-MR./MRS. REHMAN  
 SW Property REDDICK LANE  
 Nearest intersection HUTCHINS RD. (T)  
 Nearest intersection UNION ST. (S.R. #259)  
 GPS Coordinates: X: **1357988.52** Y: **1143699.80**

### Miscellaneous Characteristics:

Traffic 1933  
 Traffic date 1/1/14  
 Speed **40** mph  
 Waterproof NO  
 Plans Availability NO  
 Maintenance 1 MONROE COUNTY  
 Maintenance 2 N/A

## STONY POINT ROAD

## Over LITTLE BLACK CREEK

### Identification:

S.I.N **10-169-341**  
 B.I.N CULVERT  
 Year Built 2017  
 Last PM / Rehab NA  
 Functional Location T-BRDG-B0372

### Physical Characteristics:

Superstructure Type **BOX, 4 SIDED P.C.**  
 Substructure Type FOOTING, CONCRETE REINFORCED  
 Number of Spans 1  
 Max Clr. Span 8.00 feet  
 Length **9.76** feet  
 Width 70'-0"  
 Rise 6'-0"  
 Skew 18 degrees  
 Number of Lanes 2  
 R.O.W. Width 66.00 feet  
 Road Orientation E & W

### Location:

Town **OGDEN**  
 Milepoint 3.41 miles E. OF WASHINGTON ST  
 NE Property N/A  
 NW Property 132-MS. GIZZI  
 SE Property 127-MS. KRAUSE  
 SW Property N/A  
 Nearest intersection HUTCHINS RD. (T)  
 Nearest intersection UNION ST. (S.R. #259)  
 GPS Coordinates: X: **1360274.69** Y: **1143577.38**

### Miscellaneous Characteristics:

Traffic 1933  
 Traffic date 1/1/14  
 Speed **40** mph  
 Waterproof YES  
 Plans Availability YES  
 Maintenance 1 MONROE COUNTY  
 Maintenance 2 N/A

## STOTTLE ROAD

## Over BLACK CREEK TRIBUTARY

### Identification:

S.I.N **02-172-001**  
 B.I.N CULVERT  
 Year Built 1800  
 Last PM / Rehab NA  
 Functional Location T-BRDG-B0514

### Physical Characteristics:

Superstructure Type **PIPE, REINF. CONCRETE**  
 Substructure Type UNKNOWN  
 Number of Spans 1  
 Max Clr. Span 1.50 feet  
 Length **1.50** feet  
 Width 65'-0"  
 Rise 1'-6"  
 Skew 30 degrees  
 Number of Lanes 0  
 R.O.W. Width 66.00 feet  
 Road Orientation N & S

### Location:

Town **CHILI**  
 Milepoint 0.01 miles N. OF SCOTTS-CHILI RD  
 NE Property N/A  
 NW Property 840 SCOTTSVILLE CHILI RD.  
 SE Property N/A  
 SW Property N/A  
 Nearest intersection SCOTTSVILLE-CHILI RD (SR #386)  
 Nearest intersection MORGAN RD. (C.R. #133)  
 GPS Coordinates: X: **1362275.75** Y: **1113191.35**

### Miscellaneous Characteristics:

Traffic 738  
 Traffic date 1/1/14  
 Speed **40** mph  
 Waterproof NO  
 Plans Availability NO  
 Maintenance 1 MONROE COUNTY  
 Maintenance 2 N/A

# Monroe County Bridge and Culvert Inventory

## STOTTLE ROAD

## Over MILL CREEK

### Identification:

S.I.N **02-172-160**  
 B.I.N CULVERT  
 Year Built 2011  
 Last PM / Rehab NA  
 Functional Location T-BRDG-B0282

### Physical Characteristics:

Superstructure Type **BOX, 4 SIDED R.C.**  
 Substructure Type FOOTING, CONCRETE REINFORCED  
 Number of Spans 1  
 Max Clr. Span 16.33 feet  
 Length **16.33** feet  
 Width 37'-4"  
 Rise 6'-6"  
 Skew 5 degrees  
 Number of Lanes 2  
 R.O.W. Width 66.00 feet  
 Road Orientation N & S

### Location:

Town **CHILI**  
 Milepoint 1.60 miles N. OF SCOTTSVILLE-CHIL  
 NE Property N/A  
 NW Property 245-MR. OUWELEEN  
 SE Property N/A  
 SW Property 247-MR./MRS. HARIFF  
 Nearest intersection BOWEN RD. (T)  
 Nearest intersection STRYKER RD. (T)  
 GPS Coordinates: X: **1362424.88** Y: **1121554.85**

### Miscellaneous Characteristics:

Traffic 738  
 Traffic date 1/1/14  
 Speed **40** mph  
 Waterproof YES  
 Plans Availability YES  
 Maintenance 1 MONROE COUNTY  
 Maintenance 2 N/A

## STOTTLE ROAD

## Over BLACK CREEK TRIBUTARY

### Identification:

S.I.N **02-172-212**  
 B.I.N CULVERT  
 Year Built 2014  
 Last PM / Rehab NA  
 Functional Location T-BRDG-B0176

### Physical Characteristics:

Superstructure Type **BOX, 3 SIDED R.C.**  
 Substructure Type FOOTING, CONCRETE REINFORCED  
 Number of Spans 1  
 Max Clr. Span 4.00 feet  
 Length **4.00** feet  
 Width 49'-11"  
 Rise 2'-0"  
 Skew 0 degrees  
 Number of Lanes 2  
 R.O.W. Width 66.00 feet  
 Road Orientation N & S

### Location:

Town **CHILI**  
 Milepoint 2.12 miles N. OF SCOTTSV-CHILI RD  
 NE Property N/A  
 NW Property 123-MR./MRS. BENIM  
 SE Property N/A  
 SW Property 129-MR./MRS. YOUNG  
 Nearest intersection CHILI AVE. (S.R. #33A)  
 Nearest intersection BOWEN RD. (T)  
 GPS Coordinates: X: **1362473.11** Y: **1124300.32**

### Miscellaneous Characteristics:

Traffic 738  
 Traffic date 1/1/14  
 Speed **40** mph  
 Waterproof NO  
 Plans Availability YES  
 Maintenance 1 MONROE COUNTY  
 Maintenance 2 N/A

## STOTTLE ROAD

## Over BLACK CREEK

### Identification:

S.I.N **02-172-258**  
 B.I.N 3317470  
 Year Built 2009  
 Last PM / Rehab NA  
 Functional Location T-BRDG-B0066

### Physical Characteristics:

Superstructure Type **BEAM, PRESTRESSED BOX**  
 Substructure Type FOOTING, CONCRETE REINFORCED  
 Number of Spans 1  
 Max Clr. Span 120.00 feet  
 Length **120.00** feet  
 Width 37'-4"  
 Rise 11'-10"  
 Skew 23 degrees  
 Number of Lanes 2  
 R.O.W. Width 66.00 feet  
 Road Orientation N & S

### Location:

Town **CHILI**  
 Milepoint 2.58 miles N. OF SCOTTSVILLE-CHILI  
 NE Property 46-MR./MRS. WEHLE  
 NW Property 45  
 SE Property 65  
 SW Property 80  
 Nearest intersection CHILI AVE. (S.R. #33A)  
 Nearest intersection BOWEN RD. (T)  
 GPS Coordinates: X: **1362789.71** Y: **1126655.12**

### Miscellaneous Characteristics:

Traffic 738  
 Traffic date 1/1/14  
 Speed **40** mph  
 Waterproof YES  
 Plans Availability YES  
 Maintenance 1 MONROE COUNTY  
 Maintenance 2 N/A

# Monroe County Bridge and Culvert Inventory

## STRAUB ROAD

## Over ROUND POND CREEK

### Identification:

S.I.N **05-666-100**  
 B.I.N 2211120  
 Year Built 1937  
 Last PM / Rehab NA  
 Functional Location T-BRDG-B0289

### Physical Characteristics:

Superstructure Type **ARCH, JACK**  
 Substructure Type CONCRETE, REINFORCED  
 Number of Spans 1  
 Max Clr. Span 24.00 feet  
 Length **24.00** feet  
 Width 26'-2"  
 Rise 3'-5"  
 Skew 0 degrees  
 Number of Lanes 2  
 R.O.W. Width 49.50 feet  
 Road Orientation E & W

### Location:

Town **GREECE**  
 Milepoint 1.00 miles E. OF ELMGROVE RD.  
 NE Property 90-MR./MRS. DEAN  
 NW Property N/A  
 SE Property 97-MR./MRS. UHRENHOLDT  
 SW Property N/A  
 Nearest intersection LONG POND RD. (C.R. #136)  
 Nearest intersection WOOD RD. (T)  
 GPS Coordinates: X: **1380967.36** Y: **1166354.33**

### Miscellaneous Characteristics:

Traffic 0  
 Traffic date  
 Speed **30** mph  
 Waterproof NO  
 Plans Availability NO  
 Maintenance 1 TOWN OF GREECE  
 Maintenance 2 N/A

## STUART ROAD

## Over BLACK CREEK

### Identification:

S.I.N **02-555-020**  
 B.I.N 3316980  
 Year Built 1877  
 Last PM / Rehab NA  
 Functional Location T-BRDG-B0067

### Physical Characteristics:

Superstructure Type **TRUSS, STEEL**  
 Substructure Type CAPPED STONE  
 Number of Spans 1  
 Max Clr. Span 74.00 feet  
 Length **74.00** feet  
 Width 10'-1"  
 Rise 6'-0"  
 Skew 0 degrees  
 Number of Lanes 1  
 R.O.W. Width 49.50 feet  
 Road Orientation N & S

### Location:

Town **CHILI**  
 Milepoint 0.20 miles S. OF CHILI AVE.  
 NE Property 31-MR./MRS. BORGUS  
 NW Property 30-MR./MRS. WILCOX  
 SE Property 41-MR. CADE  
 SW Property N/A  
 Nearest intersection CHILI AVE. (S.R. #33A)  
 Nearest intersection CHILI AVE. (S.R. #33A)  
 GPS Coordinates: X: **1354078.76** Y: **1124919.17**

### Miscellaneous Characteristics:

Traffic 0  
 Traffic date  
 Speed **0** mph  
 Waterproof NO  
 Plans Availability NO  
 Maintenance 1 MONROE COUNTY  
 Maintenance 2 CHILI

## SWAMP ROAD

## Over SALMON CREEK

### Identification:

S.I.N **17-229-037**  
 B.I.N 3317320  
 Year Built 2005  
 Last PM / Rehab NA  
 Functional Location T-BRDG-B0325

### Physical Characteristics:

Superstructure Type **ARCH, PRECAST CONCRETE**  
 Substructure Type FOOTING, SPREAD  
 Number of Spans 1  
 Max Clr. Span 29.00 feet  
 Length **29.00** feet  
 Width 46'-0"  
 Rise 7'-0"  
 Skew 15 degrees  
 Number of Lanes 2  
 R.O.W. Width 49.50 feet  
 Road Orientation E & W

### Location:

Town **SWEDEN**  
 Milepoint 0.37 miles E. OF SWEDEN WALKER RD.  
 NE Property N/A  
 NW Property 50-MS. TRENTON  
 SE Property 45-MR./MRS. GILLETT  
 SW Property N/A  
 Nearest intersection SALMON CREEK RD. (C.R. #246)  
 Nearest intersection SWEDEN WALKER RD. (C.R. #242)  
 GPS Coordinates: X: **1330522.58** Y: **1156781.13**

### Miscellaneous Characteristics:

Traffic 214  
 Traffic date 1/1/14  
 Speed **55** mph  
 Waterproof YES  
 Plans Availability YES  
 Maintenance 1 MONROE COUNTY  
 Maintenance 2 N/A

# Monroe County Bridge and Culvert Inventory

## SWEDEN WALKER ROAD

## Over SALMON CREEK TRIBUTARY

### Identification:

S.I.N **17-242-121**  
 B.I.N CULVERT  
 Year Built 1800  
 Last PM / Rehab NA  
 Functional Location T-BRDG-B0329

### Physical Characteristics:

Superstructure Type **BOX, 3 SIDED R.C.**  
 Substructure Type FOOTING, CONCRETE REINFORCED  
 Number of Spans 1  
 Max Clr. Span 4.00 feet  
 Length **4.00** feet  
 Width 45'-0"  
 Rise 2'-1"  
 Skew 30 degrees  
 Number of Lanes 2  
 R.O.W. Width 49.50 feet  
 Road Orientation N & S

### Location:

Town **SWEDEN**  
 Milepoint 1.21 miles N. OF SWAMP RD.  
 NE Property N/A  
 NW Property 4763-MR./MRS. WEINKAUF  
 SE Property BARN  
 SW Property 4775-MR./MRS. JOHNSON  
 Nearest intersection BROCKPORT-SPENCERPORT (SR #31)  
 Nearest intersection SHUMWAY RD. (C.R. #225)  
 GPS Coordinates: X: **1329941.03** Y: **1163020.13**

### Miscellaneous Characteristics:

Traffic 1380  
 Traffic date 1/1/14  
 Speed **35** mph  
 Waterproof NO  
 Plans Availability NO  
 Maintenance 1 MONROE COUNTY  
 Maintenance 2 N/A

## SWEDEN WALKER ROAD

## Over SALMON CREEK TRIBUTARY

### Identification:

S.I.N **17-242-145**  
 B.I.N CULVERT  
 Year Built 1969  
 Last PM / Rehab NA  
 Functional Location T-BRDG-B0330

### Physical Characteristics:

Superstructure Type **M.P.P.A.**  
 Substructure Type EARTH  
 Number of Spans 1  
 Max Clr. Span 7.00 feet  
 Length **7.00** feet  
 Width 76'-0"  
 Rise 5'-4"  
 Skew 0 degrees  
 Number of Lanes 2  
 R.O.W. Width 49.50 feet  
 Road Orientation N & S

### Location:

Town **SWEDEN**  
 Milepoint 1.45 miles N. OF SWAMP RD.  
 NE Property N/A  
 NW Property 4631-MR. PILATO  
 SE Property N/A  
 SW Property N/A  
 Nearest intersection BROCKPORT-SPENCERPORT (SR #31)  
 Nearest intersection SHUMWAY RD. (C.R. #225)  
 GPS Coordinates: X: **1330239.62** Y: **1164266.35**

### Miscellaneous Characteristics:

Traffic 1380  
 Traffic date 1/1/14  
 Speed **35** mph  
 Waterproof NO  
 Plans Availability YES  
 Maintenance 1 MONROE COUNTY  
 Maintenance 2 N/A

## TAYLOR ROAD

## Over IRONDEQUOIT CREEK

### Identification:

S.I.N **09-555-005**  
 B.I.N 3317720  
 Year Built 1950  
 Last PM / Rehab NA  
 Functional Location T-BRDG-B0453

### Physical Characteristics:

Superstructure Type **BEAM, STEEL**  
 Substructure Type PILE, TIMBER  
 Number of Spans 1  
 Max Clr. Span 27.00 feet  
 Length **27.00** feet  
 Width 26'-6"  
 Rise 9'-0"  
 Skew 0 degrees  
 Number of Lanes 2  
 R.O.W. Width 66.00 feet  
 Road Orientation E & W

### Location:

Town **MENDON**  
 Milepoint 0.05 miles E. OF CHAMBERLIN RD.  
 NE Property 19-MR. STONER  
 NW Property N/A  
 SE Property 22  
 SW Property N/A  
 Nearest intersection WEST BLOOMFIELD RD. (C.R. #66)  
 Nearest intersection CHAMBERLAIN RD. (T)  
 GPS Coordinates: X: **1426756.28** Y: **1089064.16**

### Miscellaneous Characteristics:

Traffic 0  
 Traffic date  
 Speed **35** mph  
 Waterproof NO  
 Plans Availability NO  
 Maintenance 1 MONROE COUNTY  
 Maintenance 2 MENDON

# Monroe County Bridge and Culvert Inventory

## TELEPHONE ROAD

## Over GENESEE RIVER TRIBUTARY

### Identification:

S.I.N **07-086-070**  
 B.I.N CULVERT  
 Year Built 2001  
 Last PM / Rehab NA  
 Functional Location T-BRDG-B0296

### Physical Characteristics:

Superstructure Type **BOX, 3 SIDED R.C. & C.M.P.A.**  
 Substructure Type FOOTING, CONCRETE REINFORCED  
 Number of Spans 1  
 Max Clr. Span 15.00 feet  
 Length **15.00** feet  
 Width 57'-2"  
 Rise 9'-0"  
 Skew 0 degrees  
 Number of Lanes 2  
 R.O.W. Width 66.00 feet  
 Road Orientation N & S

### Location:

Town **HENRIETTA**  
 Milepoint 0.70 miles N. OF HENRIETTA T.L.  
 NE Property N/A  
 NW Property 611-MS. ALLEN  
 SE Property 620-MS. LEES  
 SW Property 633-MS. COMPTON  
 Nearest intersection MARTIN RD. (C.R. #75)  
 Nearest intersection RUSH-HENRIETTA TL RD (CR #67)  
 GPS Coordinates: X: **1388126.61** Y: **1103772.72**

### Miscellaneous Characteristics:

Traffic 676  
 Traffic date 1/1/12  
 Speed **45** mph  
 Waterproof NO  
 Plans Availability YES  
 Maintenance 1 MONROE COUNTY  
 Maintenance 2 N/A

## TELEPHONE ROAD

## Over GENESEE RIVER TRIBUTARY

### Identification:

S.I.N **16-086-090**  
 B.I.N CULVERT  
 Year Built 2001  
 Last PM / Rehab NA  
 Functional Location T-BRDG-B0362

### Physical Characteristics:

Superstructure Type **C.M.P. & CONC. BOX**  
 Substructure Type FOOTING, CONCRETE REINFORCED  
 Number of Spans 1  
 Max Clr. Span 4.00 feet  
 Length **4.00** feet  
 Width 40'-0"  
 Rise 3'-5"  
 Skew 0 degrees  
 Number of Lanes 2  
 R.O.W. Width 66.00 feet  
 Road Orientation N & S

### Location:

Town **RUSH**  
 Milepoint 0.90 miles N. OF EAST RIVER RD.  
 NE Property N/A  
 NW Property N/A  
 SE Property N/A  
 SW Property N/A  
 Nearest intersection RUSH-HENRIETTA TL RD (CR #67)  
 Nearest intersection E. RIVER RD. (C.R. #84)  
 GPS Coordinates: X: **1385713.08** Y: **1100140.25**

### Miscellaneous Characteristics:

Traffic 676  
 Traffic date 1/1/12  
 Speed **55** mph  
 Waterproof NO  
 Plans Availability NO  
 Maintenance 1 MONROE COUNTY  
 Maintenance 2 N/A

## THORNELL ROAD

## Over MILL CREEK

### Identification:

S.I.N **14-033-112**  
 B.I.N CULVERT  
 Year Built 1800  
 Last PM / Rehab NA  
 Functional Location T-BRDG-B0255

### Physical Characteristics:

Superstructure Type **M.P.A.**  
 Substructure Type EARTH  
 Number of Spans 1  
 Max Clr. Span 10.00 feet  
 Length **10.00** feet  
 Width 60'-6"  
 Rise 10'-0"  
 Skew 0 degrees  
 Number of Lanes 2  
 R.O.W. Width 49.50 feet  
 Road Orientation E & W

### Location:

Town **PITTSFORD**  
 Milepoint 1.12 miles E. OF W.BLOOMFIELD RD.  
 NE Property 343-MR./MRS. YETTER  
 NW Property N/A  
 SE Property 344-MR. MILANO  
 SW Property 360-MS. PETERSON  
 Nearest intersection E. ST. (C.R. #56)  
 Nearest intersection MILL RD. (T)  
 GPS Coordinates: X: **1437595.14** Y: **1114723.67**

### Miscellaneous Characteristics:

Traffic 7900  
 Traffic date 1/1/09  
 Speed **35** mph  
 Waterproof NO  
 Plans Availability NO  
 Maintenance 1 MONROE COUNTY  
 Maintenance 2 N/A

# Monroe County Bridge and Culvert Inventory

## THORNELL ROAD

## Over IRONDEQUOIT CREEK

### Identification:

S.I.N **14-033-163**  
 B.I.N 3317280  
 Year Built 1984  
 Last PM / Rehab NA  
 Functional Location T-BRDG-B0256

### Physical Characteristics:

Superstructure Type **BEAM, STEEL/COMP**  
 Substructure Type CONCRETE, REINFORCED  
 Number of Spans 1  
 Max Clr. Span 58.00 feet  
 Length **58.00** feet  
 Width 40'-1"  
 Rise 12'-0"  
 Skew 37 degrees  
 Number of Lanes 2  
 R.O.W. Width 49.50 feet  
 Road Orientation E & W

### Location:

Town **PITTSFORD**  
 Milepoint 1.63 miles E. OF W.BLOOMFIELD RD.  
 NE Property 231-MR./MRS. THAYER  
 NW Property N/A  
 SE Property N/A  
 SW Property N/A  
 Nearest intersection ROYWOOD DR. (T)  
 Nearest intersection SOUTHERN WOODS  
 GPS Coordinates: X: **1440267.97** Y: **1114791.48**

### Miscellaneous Characteristics:

Traffic 7900  
 Traffic date 1/1/09  
 Speed **35** mph  
 Waterproof NO  
 Plans Availability YES  
 Maintenance 1 MONROE COUNTY  
 Maintenance 2 N/A

## TOBEY ROAD

## Over IRONDEQUOIT CREEK TRIBUTARY

### Identification:

S.I.N **14-062-128**  
 B.I.N CULVERT  
 Year Built 1987  
 Last PM / Rehab NA  
 Functional Location T-BRDG-B0265

### Physical Characteristics:

Superstructure Type **M.P.P.A.**  
 Substructure Type EARTH  
 Number of Spans 1  
 Max Clr. Span 15.33 feet  
 Length **15.33** feet  
 Width 94'-0"  
 Rise 9'-3"  
 Skew 10 degrees  
 Number of Lanes 2  
 R.O.W. Width 49.50 feet  
 Road Orientation N & S

### Location:

Town **PITTSFORD**  
 Milepoint 1.28 miles N. OF CALKINS RD.  
 NE Property 80-MR. BARR  
 NW Property N/A  
 SE Property N/A  
 SW Property N/A  
 Nearest intersection STONE RD. (C.R. #37)  
 Nearest intersection CLOVER ST. (S.R. #65)  
 GPS Coordinates: X: **1427743.27** Y: **1125150.53**

### Miscellaneous Characteristics:

Traffic 10391  
 Traffic date 1/1/12  
 Speed **35** mph  
 Waterproof NO  
 Plans Availability YES  
 Maintenance 1 MONROE COUNTY  
 Maintenance 2 N/A

## TRABOLD ROAD

## Over LITTLE BLACK CREEK

### Identification:

S.I.N **04-555-045**  
 B.I.N 3317490  
 Year Built 1995  
 Last PM / Rehab NA  
 Functional Location T-BRDG-B0156

### Physical Characteristics:

Superstructure Type **BEAM, PRESTRESSED BOX**  
 Substructure Type CONCRETE, REINFORCED  
 Number of Spans 1  
 Max Clr. Span 28.00 feet  
 Length **28.00** feet  
 Width 31'-1"  
 Rise 5'-0"  
 Skew 0 degrees  
 Number of Lanes 2  
 R.O.W. Width 66.00 feet  
 Road Orientation N & S

### Location:

Town **GATES**  
 Milepoint 0.45 miles N. OF WESTSIDE DR.  
 NE Property 608-MR. CARUSO  
 NW Property 595-TRABOLD INDUST.  
 SE Property 650-MRS. PALERMO  
 SW Property 631-LEROY PROPERTIES  
 Nearest intersection BUFFALO RD. (S.R. #33)  
 Nearest intersection WESTSIDE DR. (C.R. #119)  
 GPS Coordinates: X: **1377197.21** Y: **1141974.83**

### Miscellaneous Characteristics:

Traffic 0  
 Traffic date  
 Speed **35** mph  
 Waterproof YES  
 Plans Availability YES  
 Maintenance 1 MONROE COUNTY  
 Maintenance 2 GATES

# Monroe County Bridge and Culvert Inventory

## TRIMMER ROAD

## Over BUTTONWOOD CREEK TRIBUTARY

### Identification:

S.I.N **11-216-022**  
 B.I.N CULVERT  
 Year Built 1982  
 Last PM / Rehab 2015  
 Functional Location T-BRDG-B0137

### Physical Characteristics:

Superstructure Type **M.P.P.A.**  
 Substructure Type EARTH  
 Number of Spans 1  
 Max Clr. Span 6.33 feet  
 Length **6.33** feet  
 Width 40'-0"  
 Rise 5'-0"  
 Skew 7 degrees  
 Number of Lanes 2  
 R.O.W. Width 49.50 feet  
 Road Orientation N & S

### Location:

Town **PARMA**  
 Milepoint 0.22 miles N. OF TOWN LINE RD.  
 NE Property 514  
 NW Property 511  
 SE Property 530-TIMOTHY BAUM  
 SW Property 525-MICHAEL WEISER  
 Nearest intersection PINE HILL RD. (C.R. #181)  
 Nearest intersection OGDEN-PARMA TL. RD. (CR. #179)  
 GPS Coordinates: X: **1351215.47** Y: **1169908.94**

### Miscellaneous Characteristics:

Traffic 1397  
 Traffic date 1/1/12  
 Speed **35** mph  
 Waterproof NO  
 Plans Availability NO  
 Maintenance 1 MONROE COUNTY  
 Maintenance 2 N/A

## TURK HILL ROAD

## Over IRONDEQUOIT CREEK TRIBUTARY

### Identification:

S.I.N **13-050-255**  
 B.I.N CULVERT  
 Year Built 2006  
 Last PM / Rehab NA  
 Functional Location T-BRDG-B0249

### Physical Characteristics:

Superstructure Type **BOX, 4 SIDED R.C.**  
 Substructure Type FOOTING, CONCRETE REINFORCED  
 Number of Spans 1  
 Max Clr. Span 6.00 feet  
 Length **6.00** feet  
 Width 92'-0"  
 Rise 5'-0"  
 Skew 1 degrees  
 Number of Lanes 2  
 R.O.W. Width 66.00 feet  
 Road Orientation N & S

### Location:

Town **PERINTON**  
 Milepoint 2.55 miles N. OF PERINTON T.L.  
 NE Property 1720-MR./MRS. DIRISIO  
 NW Property N/A  
 SE Property 1734-MS. ZOLLWEG  
 SW Property 1725-MR. NGUYEN  
 Nearest intersection PITTSFORD-PALMYRA RD (SR #31)  
 Nearest intersection AYRAULT RD. (C.R. #21)  
 GPS Coordinates: X: **1455938.37** Y: **1120750.09**

### Miscellaneous Characteristics:

Traffic 9489  
 Traffic date 1/1/13  
 Speed **40** mph  
 Waterproof NO  
 Plans Availability YES  
 Maintenance 1 MONROE COUNTY  
 Maintenance 2 N/A

## TURK HILL ROAD

## Over WHITE BROOK TRIBUTARY

### Identification:

S.I.N **13-050-363**  
 B.I.N CULVERT  
 Year Built 1800  
 Last PM / Rehab NA  
 Functional Location T-BRDG-B0250

### Physical Characteristics:

Superstructure Type **BOX, 3 SIDED R.C.**  
 Substructure Type FOOTING, CONCRETE REINFORCED  
 Number of Spans 1  
 Max Clr. Span 3.50 feet  
 Length **3.50** feet  
 Width 40'-0"  
 Rise 6'-0"  
 Skew 0 degrees  
 Number of Lanes 2  
 R.O.W. Width 66.00 feet  
 Road Orientation N & S

### Location:

Town **PERINTON**  
 Milepoint 3.63 miles N. OF PERINTON T.L.  
 NE Property 1266-MR./MRS. REYNOLDS  
 NW Property 1271-MR./MRS. HANDYSIDE  
 SE Property N/A  
 SW Property N/A  
 Nearest intersection PEBBLE HILL RD. (T)  
 Nearest intersection PEPPERMILL RD. (T)  
 GPS Coordinates: X: **1455848.05** Y: **1126415.27**

### Miscellaneous Characteristics:

Traffic 9489  
 Traffic date 1/1/13  
 Speed **40** mph  
 Waterproof NO  
 Plans Availability NO  
 Maintenance 1 MONROE COUNTY  
 Maintenance 2 N/A



# Monroe County Bridge and Culvert Inventory

## TURK HILL ROAD

## Over ERIE CANAL

### Identification:

S.I.N **13-050-439**  
 B.I.N 4443020  
 Year Built 1984  
 Last PM / Rehab NA  
 Functional Location T-BRDG-B0445

### Physical Characteristics:

Superstructure Type **BEAM, STEEL/COMP**  
 Substructure Type CONCRETE, REINFORCED  
 Number of Spans 1  
 Max Clr. Span 143.00 feet  
 Length **143.00** feet  
 Width 50'-6"  
 Rise 30'-0"  
 Skew 0 degrees  
 Number of Lanes 4  
 R.O.W. Width 66.00 feet  
 Road Orientation N & S

### Location:

Town **PERINTON**  
 Milepoint 4.39 miles N. OF PERINTON T.L.  
 NE Property N/A  
 NW Property N/A  
 SE Property N/A  
 SW Property N/A  
 Nearest intersection MACEDON CENTER RD. (S.R. #31F)  
 Nearest intersection CHURCH ST. (S.R. #31F)  
 GPS Coordinates: X: **1455551.80** Y: **1130623.63**

### Miscellaneous Characteristics:

Traffic 19096  
 Traffic date 1/1/10  
 Speed **40** mph  
 Waterproof NO  
 Plans Availability NO  
 Maintenance 1 NEW YORK STATE  
 Maintenance 2 MC

## TURK HILL ROAD

## Over THOMAS CREEK TRIBUTARY

### Identification:

S.I.N **13-050-448**  
 B.I.N 3317260  
 Year Built 1981  
 Last PM / Rehab NA  
 Functional Location T-BRDG-B0251

### Physical Characteristics:

Superstructure Type **M.P.P.A.**  
 Substructure Type EARTH  
 Number of Spans 1  
 Max Clr. Span 36.00 feet  
 Length **36.00** feet  
 Width 164'-0"  
 Rise 20'-0"  
 Skew 0 degrees  
 Number of Lanes 2  
 R.O.W. Width 66.00 feet  
 Road Orientation N & S

### Location:

Town **PERINTON**  
 Milepoint 4.48 miles N. OF PERINTON T.L.  
 NE Property N/A  
 NW Property N/A  
 SE Property N/A  
 SW Property N/A  
 Nearest intersection MACEDON CENTER RD. (S.R. #31F)  
 Nearest intersection COBBS LANE (T)  
 GPS Coordinates: X: **1455632.24** Y: **1130913.69**

### Miscellaneous Characteristics:

Traffic 19096  
 Traffic date 1/1/10  
 Speed **40** mph  
 Waterproof NO  
 Plans Availability YES  
 Maintenance 1 MONROE COUNTY  
 Maintenance 2 N/A

## TURK HILL ROAD

## Over CSX RAILROAD

### Identification:

S.I.N **13-050-457**  
 B.I.N 3366910  
 Year Built 1981  
 Last PM / Rehab NA  
 Functional Location T-BRDG-B0252

### Physical Characteristics:

Superstructure Type **BEAM, STEEL/COMP**  
 Substructure Type CONCRETE, REINFORCED  
 Number of Spans 3  
 Max Clr. Span 117.00 feet  
 Length **355.00** feet  
 Width 39'-8"  
 Rise 17'-0"  
 Skew 36 degrees  
 Number of Lanes 2  
 R.O.W. Width 66.00 feet  
 Road Orientation N & S

### Location:

Town **PERINTON**  
 Milepoint 4.57 miles N. OF PERINTON T.L.  
 NE Property N/A  
 NW Property N/A  
 SE Property 897-FARMINGTON INC.  
 SW Property N/A  
 Nearest intersection MACEDON CENTER RD. (S.R. #31F)  
 Nearest intersection COBBS LANE (T)  
 GPS Coordinates: X: **1455663.91** Y: **1131311.34**

### Miscellaneous Characteristics:

Traffic 19096  
 Traffic date 1/1/10  
 Speed **40** mph  
 Waterproof NO  
 Plans Availability NO  
 Maintenance 1 CSX RAILROAD  
 Maintenance 2 MC

# Monroe County Bridge and Culvert Inventory

<b><u>TWIN BRIDGE ROAD</u></b>		<b>Over <u>OATKA CREEK TRIBUTARY</u></b>	
<b><u>Identification:</u></b>		<b><u>Location:</u></b>	
S.I.N	<b>19-178-058</b>	Town	<b>WHEATLAND</b>
B.I.N	3317370	Milepoint	0.58 miles E. OF RIGA-MUMFORD RD.
Year Built	1973	NE Property	N/A
Last PM / Rehab	2013	NW Property	N/A
Functional Location	T-BRDG-B0324	SE Property	N/A
<b><u>Physical Characteristics:</u></b>		SW Property	N/A
Superstructure Type	<b>BEAM, PRESTRESSED VOIDED</b>	Nearest intersection	SCOTTSVILLE RD. (S.R. #383)
Substructure Type	CAPPED STONE	Nearest intersection	GEORGE ST. (C.R. #147)
Number of Spans	1	GPS Coordinates: X:	<b>1343781.37</b> Y: <b>1093249.05</b>
Max Clr. Span	39.16 feet	<b><u>Miscellaneous Characteristics:</u></b>	
Length	<b>39.16</b> feet	Traffic	295
Width	25'-6"	Traffic date	1/1/10
Rise	10'-6"	Speed	<b>30</b> mph
Skew	0 degrees	Waterproof	YES
Number of Lanes	2	Plans Availability	YES
R.O.W. Width	49.50 feet	Maintenance 1	MONROE COUNTY
Road Orientation	N & S	Maintenance 2	N/A

<b><u>TWIN BRIDGE ROAD</u></b>		<b>Over <u>OAKTA CREEK</u></b>	
<b><u>Identification:</u></b>		<b><u>Location:</u></b>	
S.I.N	<b>19-178-062</b>	Town	<b>WHEATLAND</b>
B.I.N	3317380	Milepoint	0.62 miles E. OF RIGA-MUMFORD RD.
Year Built	1929	NE Property	N/A
Last PM / Rehab	2013	NW Property	N/A
Functional Location	T-BRDG-B0180	SE Property	N/A
<b><u>Physical Characteristics:</u></b>		SW Property	N/A
Superstructure Type	<b>SLAB, CONCRETE</b>	Nearest intersection	SCOTTSVILLE RD. (S.R. #383)
Substructure Type	CAPPED STONE	Nearest intersection	GEORGE ST. (C.R. #147)
Number of Spans	2	GPS Coordinates: X:	<b>1343790.27</b> Y: <b>1093445.56</b>
Max Clr. Span	40.00 feet	<b><u>Miscellaneous Characteristics:</u></b>	
Length	<b>82.00</b> feet	Traffic	295
Width	22'-2"	Traffic date	1/1/10
Rise	7'-10"	Speed	<b>30</b> mph
Skew	0 degrees	Waterproof	YES
Number of Lanes	2	Plans Availability	YES
R.O.W. Width	49.50 feet	Maintenance 1	MONROE COUNTY
Road Orientation	N & S	Maintenance 2	N/A

<b><u>UNION STREET</u></b>		<b>Over <u>NEW YORK STATE THRUWAY</u></b>	
<b><u>Identification:</u></b>		<b><u>Location:</u></b>	
S.I.N	<b>02-170-029</b>	Town	<b>CHILI</b>
B.I.N	5510860	Milepoint	0.29 miles N. OF CHILI T.L.
Year Built	2016	NE Property	N/A
Last PM / Rehab	NA	NW Property	N/A
Functional Location	T-BRDG-B0065	SE Property	N/A
<b><u>Physical Characteristics:</u></b>		SW Property	N/A
Superstructure Type	<b>BEAM, STEEL/COMP</b>	Nearest intersection	WICKENS RD. (C.R. #137)
Substructure Type	CONCRETE, REINFORCED	Nearest intersection	SMITH RD. (T)
Number of Spans	4	GPS Coordinates: X:	<b>1358762.08</b> Y: <b>1109281.82</b>
Max Clr. Span	78.80 feet	<b><u>Miscellaneous Characteristics:</u></b>	
Length	<b>239.00</b> feet	Traffic	2614
Width	26'-2"	Traffic date	1/1/05
Rise	17'-0"	Speed	<b>40</b> mph
Skew	0 degrees	Waterproof	NO
Number of Lanes	2	Plans Availability	YES
R.O.W. Width	66.00 feet	Maintenance 1	THRUWAY
Road Orientation	N & S	Maintenance 2	MC

# Monroe County Bridge and Culvert Inventory

<b><u>UNION STREET</u></b>		<b>Over <u>MILL CREEK</u></b>	
<b><u>Identification:</u></b>		<b><u>Location:</u></b>	
S.I.N	<b>02-170-226</b>	Town	<b>CHILI</b>
B.I.N	CULVERT	Milepoint	2.26 miles N. OF CHILI T.L.
Year Built	1955	NE Property	N/A
Last PM / Rehab	NA	NW Property	3977-MR./MRS. DOWDELL
Functional Location	T-BRDG-B0280	SE Property	N/A
<b><u>Physical Characteristics:</u></b>		SW Property	N/A
Superstructure Type	<b>M.P.P.A.</b>	Nearest intersection	BOWEN RD. (T)
Substructure Type	EARTH	Nearest intersection	MORGAN RD. (C.R. #133)
Number of Spans	2	GPS Coordinates: X:	<b>1358679.87</b> Y: <b>1119706.90</b>
Max Clr. Span	8.92 feet	<b><u>Miscellaneous Characteristics:</u></b>	
Length	<b>19.50</b> feet	Traffic	3586
Width	54'-0"	Traffic date	1/1/14
Rise	6'-0"	Speed	<b>40</b> mph
Skew	5 degrees	Waterproof	NO
Number of Lanes	2	Plans Availability	NO
R.O.W. Width	66.00 feet	Maintenance 1	MONROE COUNTY
Road Orientation	N & S	Maintenance 2	N/A

<b><u>UNION STREET</u></b>		<b>Over <u>BLACK CREEK TRIBUTARY</u></b>	
<b><u>Identification:</u></b>		<b><u>Location:</u></b>	
S.I.N	<b>02-170-351</b>	Town	<b>CHILI</b>
B.I.N	CULVERT	Milepoint	3.51 miles N. OF CHILI T.L.
Year Built	2013	NE Property	N/A
Last PM / Rehab	NA	NW Property	3721-MR. COURT
Functional Location	T-BRDG-B0276	SE Property	3758
<b><u>Physical Characteristics:</u></b>		SW Property	N/A
Superstructure Type	<b>PIPE, HIGH DENSITY PE</b>	Nearest intersection	BOWEN RD. (T)
Substructure Type	EARTH	Nearest intersection	CHILI AVE. (S.R. #33A)
Number of Spans	1	GPS Coordinates: X:	<b>1358585.08</b> Y: <b>1126328.51</b>
Max Clr. Span	5.25 feet	<b><u>Miscellaneous Characteristics:</u></b>	
Length	<b>7.07</b> feet	Traffic	0
Width	80'-0"	Traffic date	
Rise	5'-0"	Speed	<b>40</b> mph
Skew	45 degrees	Waterproof	NO
Number of Lanes	2	Plans Availability	YES
R.O.W. Width	66.00 feet	Maintenance 1	MONROE COUNTY
Road Orientation	N & S	Maintenance 2	N/A

<b><u>UNION STREET</u></b>		<b>Over <u>BLACK CREEK</u></b>	
<b><u>Identification:</u></b>		<b><u>Location:</u></b>	
S.I.N	<b>02-170-364</b>	Town	<b>CHILI</b>
B.I.N	3317430	Milepoint	3.64 miles N. OF CHILI T.L.
Year Built	2011	NE Property	3700-MR. RULE
Last PM / Rehab	NA	NW Property	N/A
Functional Location	T-BRDG-B0281	SE Property	3710-MR. JONES
<b><u>Physical Characteristics:</u></b>		SW Property	N/A
Superstructure Type	<b>BEAM, PRESTRESSED BOX</b>	Nearest intersection	CHILI AVE. (S.R. #33A)
Substructure Type	CONCRETE, REINFORCED	Nearest intersection	BOWEN RD. (T)
Number of Spans	1	GPS Coordinates: X:	<b>1358438.78</b> Y: <b>1126953.06</b>
Max Clr. Span	107.00 feet	<b><u>Miscellaneous Characteristics:</u></b>	
Length	<b>107.00</b> feet	Traffic	5700
Width	41'-8"	Traffic date	1/1/09
Rise	14'-0"	Speed	<b>40</b> mph
Skew	15 degrees	Waterproof	NO
Number of Lanes	2	Plans Availability	YES
R.O.W. Width	66.00 feet	Maintenance 1	MONROE COUNTY
Road Orientation	N & S	Maintenance 2	N/A

# Monroe County Bridge and Culvert Inventory

## UNION STREET

## Over OAKTA CREEK

### Identification:

S.I.N **19-555-230**  
 B.I.N 3317910  
 Year Built 2011  
 Last PM / Rehab NA  
 Functional Location T-BRDG-B0411

### Physical Characteristics:

Superstructure Type **BEAM, STEEL/COMP**  
 Substructure Type CAPPED STONE  
 Number of Spans 1  
 Max Clr. Span 97.50 feet  
 Length **108.00** feet  
 Width 33'-4"  
 Rise 16'-0"  
 Skew 0 degrees  
 Number of Lanes 2  
 R.O.W. Width 66.00 feet  
 Road Orientation N & S

### Location:

Town **WHEATLAND**  
 Milepoint 2.30 miles N. OF WHEATLAND T.L.  
 NE Property 9710-MR./MRS. LYONS  
 NW Property N/A  
 SE Property 9782-MR./MRS. MCGUIRE  
 SW Property 9763-MR. O'NEILL  
 Nearest intersection SCOTTSVILLE RD. (S.R. #383)  
 Nearest intersection QUAKER RD. (T)  
 GPS Coordinates: X: **1360014.47** Y: **1097752.93**

### Miscellaneous Characteristics:

Traffic 0  
 Traffic date  
 Speed **35** mph  
 Waterproof NO  
 Plans Availability YES  
 Maintenance 1 MONROE COUNTY  
 Maintenance 2 WHEATLAND

## VINTAGE LANE

## Over ROUND POND CREEK

### Identification:

S.I.N **05-267-006**  
 B.I.N 3367000  
 Year Built 1983  
 Last PM / Rehab NA  
 Functional Location T-BRDG-B0188

### Physical Characteristics:

Superstructure Type **M.P.A.**  
 Substructure Type FOOTING, CONCRETE REINFORCED  
 Number of Spans 1  
 Max Clr. Span 33.00 feet  
 Length **33.00** feet  
 Width 120'-0"  
 Rise 10'-0"  
 Skew 7 degrees  
 Number of Lanes 2  
 R.O.W. Width 99.00 feet  
 Road Orientation E & W

### Location:

Town **GREECE**  
 Milepoint 0.06 miles E. OF LONG POND RD.  
 NE Property N/A  
 NW Property N/A  
 SE Property CREEK SIDE GREENHOUS  
 SW Property N/A  
 Nearest intersection FETZNER RD. (C.R. #264)  
 Nearest intersection LONG POND RD. (C.R. #136)  
 GPS Coordinates: X: **1384847.97** Y: **1178546.82**

### Miscellaneous Characteristics:

Traffic 6614  
 Traffic date 1/1/12  
 Speed **35** mph  
 Waterproof NO  
 Plans Availability NO  
 Maintenance 1 MONROE COUNTY  
 Maintenance 2 N/A

## VINTAGE LANE

## Over KIRK CREEK

### Identification:

S.I.N **05-267-069**  
 B.I.N CULVERT  
 Year Built 1983  
 Last PM / Rehab NA  
 Functional Location T-BRDG-B0278

### Physical Characteristics:

Superstructure Type **C.M.P.A.**  
 Substructure Type EARTH  
 Number of Spans 2  
 Max Clr. Span 7.25 feet  
 Length **7.25** feet  
 Width 163'"-0"  
 Rise 5'-5"  
 Skew 30 degrees  
 Number of Lanes 4  
 R.O.W. Width 99.00 feet  
 Road Orientation N & S

### Location:

Town **GREECE**  
 Milepoint 0.69 miles E. OF LONG POND RD.  
 NE Property N/A  
 NW Property N/A  
 SE Property N/A  
 SW Property N/A  
 Nearest intersection FETZNER RD. (C.R. #264)  
 Nearest intersection LONG POND RD. (C.R. #136)  
 GPS Coordinates: X: **1388144.79** Y: **1178367.11**

### Miscellaneous Characteristics:

Traffic 10153  
 Traffic date 1/1/14  
 Speed **35** mph  
 Waterproof NO  
 Plans Availability NO  
 Maintenance 1 MONROE COUNTY  
 Maintenance 2 N/A

# Monroe County Bridge and Culvert Inventory

<b><u>VINTAGE LANE</u></b>		<b>Over <u>PADDY HILL CREEK TRIBUTARY</u></b>	
<b><u>Identification:</u></b>		<b><u>Location:</u></b>	
S.I.N	<b>05-267-108</b>	Town	<b>GREECE</b>
B.I.N	CULVERT	Milepoint	1.08 miles E. OF LONG POND RD.
Year Built	1982	NE Property	N/A
Last PM / Rehab	NA	NW Property	N/A
Functional Location	T-BRDG-B0283	SE Property	N/A
<b><u>Physical Characteristics:</u></b>		SW Property	N/A
Superstructure Type	<b>PIPE, REINF. CONCRETE</b>	Nearest intersection	INTERSTATE ROUTE #390
Substructure Type	EARTH	Nearest intersection	FETZNER RD. (C.R. #264)
Number of Spans	1	GPS Coordinates: X:	<b>1390299.72</b> Y: <b>1178602.36</b>
Max Clr. Span	6.50 feet	<b><u>Miscellaneous Characteristics:</u></b>	
Length	<b>6.50</b> feet	Traffic	10153
Width	168'-0"	Traffic date	1/1/14
Rise	6'-6"	Speed	<b>35</b> mph
Skew	0 degrees	Waterproof	NO
Number of Lanes	4	Plans Availability	NO
R.O.W. Width	99.00 feet	Maintenance 1	MONROE COUNTY
Road Orientation	E & W	Maintenance 2	N/A

<b><u>VINTAGE LANE</u></b>		<b>Over <u>INTERSTATE ROUTE 390</u></b>	
<b><u>Identification:</u></b>		<b><u>Location:</u></b>	
S.I.N	<b>05-267-124</b>	Town	<b>GREECE</b>
B.I.N	1072420	Milepoint	1.24 miles E. OF LONG POND RD.
Year Built	1983	NE Property	N/A
Last PM / Rehab	NA	NW Property	N/A
Functional Location	T-BRDG-B0284	SE Property	N/A
<b><u>Physical Characteristics:</u></b>		SW Property	N/A
Superstructure Type	<b>BEAM, STEEL/COMP</b>	Nearest intersection	HERITAGE DR. (T)
Substructure Type	CONCRETE, REINFORCED	Nearest intersection	FETZNER RD. (C.R. #264)
Number of Spans	2	GPS Coordinates: X:	<b>1391119.54</b> Y: <b>1178577.69</b>
Max Clr. Span	188.00 feet	<b><u>Miscellaneous Characteristics:</u></b>	
Length	<b>188.00</b> feet	Traffic	10153
Width	68'-0"	Traffic date	1/1/14
Rise	14'-0"	Speed	<b>35</b> mph
Skew	0 degrees	Waterproof	NO
Number of Lanes	4	Plans Availability	YES
R.O.W. Width	99.00 feet	Maintenance 1	NEW YORK STATE
Road Orientation	N & S	Maintenance 2	MC

<b><u>WALKER ROAD</u></b>		<b>Over <u>MORMAN CREEK</u></b>	
<b><u>Identification:</u></b>		<b><u>Location:</u></b>	
S.I.N	<b>06-205-053</b>	Town	<b>HAMLIN</b>
B.I.N	3317660	Milepoint	0.53 miles E. OF WALKER LAKE ONTARIO
Year Built	1935	NE Property	440-TIM WADSWORTH
Last PM / Rehab	NA	NW Property	464-MR./MRS. VIVIAN
Functional Location	T-BRDG-B0290	SE Property	439-ROSE M. MURPHY
<b><u>Physical Characteristics:</u></b>		SW Property	473-MATTHEW SCHEG
Superstructure Type	<b>ARCH, JACK</b>	Nearest intersection	HAMLIN-PARMA T. RD (CR #228)
Substructure Type	CONCRETE, REINFORCED	Nearest intersection	WALKER-LAKE ONTARIO (SR #260)
Number of Spans	1	GPS Coordinates: X:	<b>1343443.04</b> Y: <b>1202613.36</b>
Max Clr. Span	30.00 feet	<b><u>Miscellaneous Characteristics:</u></b>	
Length	<b>30.00</b> feet	Traffic	515
Width	28'-10"	Traffic date	1/1/14
Rise	11'-8"	Speed	<b>55</b> mph
Skew	0 degrees	Waterproof	NO
Number of Lanes	2	Plans Availability	NO
R.O.W. Width	49.50 feet	Maintenance 1	MONROE COUNTY
Road Orientation	E & W	Maintenance 2	N/A

# Monroe County Bridge and Culvert Inventory

## WASHINGTON STREET

## Over ERIE CANAL

### Identification:

S.I.N **10-212-052**  
 B.I.N 4443590  
 Year Built 1912  
 Last PM / Rehab NA  
 Functional Location T-BRDG-B0382

### Physical Characteristics:

Superstructure Type **GRATE, OPEN/STEEL GIRDERS**  
 Substructure Type CONCRETE, REINFORCED  
 Number of Spans 1  
 Max Clr. Span 145.00 feet  
 Length **145.00** feet  
 Width 18'-8"  
 Rise LIFT BRDG  
 Skew 0 degrees  
 Number of Lanes 2  
 R.O.W. Width 66.00 feet  
 Road Orientation N & S

### Location:

Town **OGDEN**  
 Milepoint 0.52 miles N. OF SPENCERPORT RD.  
 NE Property N/A  
 NW Property N/A  
 SE Property N/A  
 SW Property N/A  
 Nearest intersection SPENCERPORT RD. (S.R. #31)  
 Nearest intersection CANAL RD. (C.R. #175)  
 GPS Coordinates: X: **1342855.68** Y: **1165222.61**

### Miscellaneous Characteristics:

Traffic 2500  
 Traffic date 1/1/09  
 Speed **35** mph  
 Waterproof NO  
 Plans Availability NO  
 Maintenance 1 NEW YORK STATE  
 Maintenance 2 MC

## WASHINGTON STREET

## Over SALMON CREEK TRIBUTARY

### Identification:

S.I.N **10-212-114**  
 B.I.N CULVERT  
 Year Built 1969  
 Last PM / Rehab NA  
 Functional Location T-BRDG-B0383

### Physical Characteristics:

Superstructure Type **M.P.P.A.**  
 Substructure Type EARTH  
 Number of Spans 1  
 Max Clr. Span 8.17 feet  
 Length **8.17** feet  
 Width 64'-0"  
 Rise 5'-9"  
 Skew 14 degrees  
 Number of Lanes 2  
 R.O.W. Width 66.00 feet  
 Road Orientation N & S

### Location:

Town **OGDEN**  
 Milepoint 1.14 miles N. OF SPENCERPORT RD.  
 NE Property 292-PAUL IOANNONE  
 NW Property 295-MR./MRS. WOLSKY  
 SE Property 300-MR./MRS. HOPPE  
 SW Property N/A  
 Nearest intersection OGDEN-PARMA TL RD (CR. #179)  
 Nearest intersection CANAL RD. (C.R. #175)  
 GPS Coordinates: X: **1343160.41** Y: **1168540.73**

### Miscellaneous Characteristics:

Traffic 1840  
 Traffic date 1/1/10  
 Speed **35** mph  
 Waterproof NO  
 Plans Availability YES  
 Maintenance 1 MONROE COUNTY  
 Maintenance 2 N/A

## WATER STREET

## Over THOMAS CREEK

### Identification:

S.I.N **23-888-001**  
 B.I.N 2257930  
 Year Built 1976  
 Last PM / Rehab NA  
 Functional Location T-BRDG-B0492

### Physical Characteristics:

Superstructure Type **BEAM, STEEL CORR. PLANK**  
 Substructure Type CONCRETE, REINFORCED  
 Number of Spans 1  
 Max Clr. Span 35.00 feet  
 Length **35.00** feet  
 Width 12'-10"  
 Rise 4'-6"  
 Skew 0 degrees  
 Number of Lanes 0  
 R.O.W. Width 0.00 feet  
 Road Orientation N & S

### Location:

Town **FAIRPORT V**  
 Milepoint 0.01 miles E. OF RAILRD ST.  
 NE Property 30  
 NW Property 33  
 SE Property CENTRAL TREE LNDS CP  
 SW Property 21 RAILROAD ST.  
 Nearest intersection N/A  
 Nearest intersection MAIN ST. (T)  
 GPS Coordinates: X: **1453975.52** Y: **1132854.14**

### Miscellaneous Characteristics:

Traffic 0  
 Traffic date  
 Speed **10** mph  
 Waterproof NO  
 Plans Availability NO  
 Maintenance 1 VILLAGE OF FAIRPORT  
 Maintenance 2 N/A

# Monroe County Bridge and Culvert Inventory

## WEGMAN ROAD

## Over LITTLE BLACK CREEK TRIBUTARY

### Identification:

S.I.N **04-156-005**  
 B.I.N CULVERT  
 Year Built 1982  
 Last PM / Rehab NA  
 Functional Location T-BRDG-B0027

### Physical Characteristics:

Superstructure Type **ARCH, STEEL LOW PROFILE**  
 Substructure Type FOOTING, CONCRETE REINFORCED  
 Number of Spans 1  
 Max Clr. Span 10.10 feet  
 Length **10.10** feet  
 Width 58'-2"  
 Rise 4'-0"  
 Skew 8 degrees  
 Number of Lanes 2  
 R.O.W. Width 49.50 feet  
 Road Orientation N & S

### Location:

Town **GATES**  
 Milepoint 0.05 miles N. OF BUFFALO RD.  
 NE Property 1130-MARTELL FAMILY  
 NW Property 100  
 SE Property N/A  
 SW Property 200  
 Nearest intersection LYELL RD. (C.R. #117)  
 Nearest intersection BUFFALO RD. (S.R. #33)  
 GPS Coordinates: X: **1381040.76** Y: **1148189.20**

### Miscellaneous Characteristics:

Traffic 10600  
 Traffic date 1/1/09  
 Speed **35** mph  
 Waterproof NO  
 Plans Availability YES  
 Maintenance 1 MONROE COUNTY  
 Maintenance 2 N/A

## WEGMAN ROAD

## Over INTERSTATE ROUTE 490

### Identification:

S.I.N **04-156-070**  
 B.I.N 1048670  
 Year Built 1963  
 Last PM / Rehab NA  
 Functional Location T-BRDG-B0028

### Physical Characteristics:

Superstructure Type **BEAM, STEEL/COMP**  
 Substructure Type CONCRETE, REINFORCED  
 Number of Spans 3  
 Max Clr. Span 70.00 feet  
 Length **159.00** feet  
 Width 34'-0"  
 Rise 15'-0"  
 Skew 0 degrees  
 Number of Lanes 2  
 R.O.W. Width 49.50 feet  
 Road Orientation N & S

### Location:

Town **GATES**  
 Milepoint 0.70 miles N. OF BUFFALO RD.  
 NE Property 1144-MARTELL FAMILY  
 NW Property 647-MR./MRS. BROOKS  
 SE Property 720-MR. BETZLER  
 SW Property 741-MR./MRS. SMITH  
 Nearest intersection LYELL RD. (C.R. #117)  
 Nearest intersection BUFFALO RD. (S.R. #33)  
 GPS Coordinates: X: **1380909.54** Y: **1151672.41**

### Miscellaneous Characteristics:

Traffic 10749  
 Traffic date 1/1/05  
 Speed **35** mph  
 Waterproof NO  
 Plans Availability NO  
 Maintenance 1 NEW YORK STATE  
 Maintenance 2 MC

## WEGMAN ROAD

## Over INTERSTATE ROUTE 490

### Identification:

S.I.N **04-156-073**  
 B.I.N 1095570  
 Year Built 1963  
 Last PM / Rehab NA  
 Functional Location T-BRDG-B0029

### Physical Characteristics:

Superstructure Type **BEAM, STEEL/COMP**  
 Substructure Type CONCRETE, REINFORCED  
 Number of Spans 3  
 Max Clr. Span 55.00 feet  
 Length **133.00** feet  
 Width 34'-0"  
 Rise 15'-0"  
 Skew 0 degrees  
 Number of Lanes 2  
 R.O.W. Width 49.50 feet  
 Road Orientation N & S

### Location:

Town **GATES**  
 Milepoint 0.73 miles N. OF BUFFALO RD.  
 NE Property 660-MR. VESA  
 NW Property 647-MR./MRS. BROOKS  
 SE Property 720-MR. BETZLER  
 SW Property 741-MR./MRS. SMITH  
 Nearest intersection LYELL RD. (C.R. #117)  
 Nearest intersection BUFFALO RD. (S.R. #33)  
 GPS Coordinates: X: **1380901.95** Y: **1151869.92**

### Miscellaneous Characteristics:

Traffic 10749  
 Traffic date 1/1/05  
 Speed **35** mph  
 Waterproof NO  
 Plans Availability NO  
 Maintenance 1 NEW YORK STATE  
 Maintenance 2 MC

# Monroe County Bridge and Culvert Inventory

<b><u>WEST AVENUE</u></b>		<b>Over <u>BROCKPORT CREEKTRIB('08)</u></b>	
<b><u>Identification:</u></b>		<b><u>Location:</u></b>	
S.I.N	<b>03-281-014</b>	Town	<b>CLARKSON</b>
B.I.N	CULVERT	Milepoint	0.14 miles E. OF REDMAN RD.
Year Built	1800	NE Property	N/A
Last PM / Rehab	NA	NW Property	N/A
Functional Location	T-BRDG-B0477	SE Property	559
<b><u>Physical Characteristics:</u></b>		SW Property	591
Superstructure Type	<b>PIPE, REINF. CONCRETE</b>	Nearest intersection	REDMAN RD. (C.R. #236)
Substructure Type	EARTH	Nearest intersection	LAKE RD. (S.R. #19)
Number of Spans	1	GPS Coordinates: X:	<b>1313335.88</b> Y: <b>1173844.55</b>
Max Clr. Span	18.00 feet	<b><u>Miscellaneous Characteristics:</u></b>	
Length	<b>18.00</b> feet	Traffic	6600
Width	18'-0"	Traffic date	1/1/10
Rise	18'-0"	Speed	<b>45</b> mph
Skew	0 degrees	Waterproof	NO
Number of Lanes	2	Plans Availability	NO
R.O.W. Width	49.50 feet	Maintenance 1	MONROE COUNTY
Road Orientation	E & W	Maintenance 2	MC

<b><u>WEST AVENUE</u></b>		<b>Over <u>BROCKPORT CREEKTRIB('08)</u></b>	
<b><u>Identification:</u></b>		<b><u>Location:</u></b>	
S.I.N	<b>03-281-024</b>	Town	<b>CLARKSON</b>
B.I.N	CULVERT	Milepoint	0.24 miles E. OF REDMAN RD.
Year Built	1800	NE Property	524
Last PM / Rehab	NA	NW Property	N/A
Functional Location	T-BRDG-B0476	SE Property	511
<b><u>Physical Characteristics:</u></b>		SW Property	547
Superstructure Type	<b>BOX, 3 SIDED R.C.</b>	Nearest intersection	REDMAN RD. (C.R. #236)
Substructure Type	UNKNOWN	Nearest intersection	N/A
Number of Spans	1	GPS Coordinates: X:	<b>1313901.75</b> Y: <b>1173850.10</b>
Max Clr. Span	84.00 feet	<b><u>Miscellaneous Characteristics:</u></b>	
Length	<b>84.00</b> feet	Traffic	6600
Width	45'-0"	Traffic date	1/1/10
Rise	4'-6"	Speed	<b>45</b> mph
Skew	0 degrees	Waterproof	NO
Number of Lanes	2	Plans Availability	NO
R.O.W. Width	49.50 feet	Maintenance 1	MONROE COUNTY
Road Orientation	E & W	Maintenance 2	MC

<b><u>WEST AVENUE</u></b>		<b>Over <u>BROCKPORT CREEKTRIB('08)</u></b>	
<b><u>Identification:</u></b>		<b><u>Location:</u></b>	
S.I.N	<b>03-281-053</b>	Town	<b>CLARKSON</b>
B.I.N	CULVERT	Milepoint	0.53 miles E. OF REDMAN RD.
Year Built	1800	NE Property	404
Last PM / Rehab	NA	NW Property	424
Functional Location	T-BRDG-B0465	SE Property	N/A
<b><u>Physical Characteristics:</u></b>		SW Property	N/A
Superstructure Type	<b>ELLIPTICAL, R.C.</b>	Nearest intersection	REDMAN RD. (C.R. #236)
Substructure Type	EARTH	Nearest intersection	MAIN ST. (S.R. #19)
Number of Spans	1	GPS Coordinates: X:	<b>1315376.16</b> Y: <b>1173908.61</b>
Max Clr. Span	8.00 feet	<b><u>Miscellaneous Characteristics:</u></b>	
Length	<b>8.00</b> feet	Traffic	6600
Width	80'-0"	Traffic date	1/1/10
Rise	3'-0"	Speed	<b>45</b> mph
Skew	0 degrees	Waterproof	NO
Number of Lanes	2	Plans Availability	NO
R.O.W. Width	49.50 feet	Maintenance 1	MONROE COUNTY
Road Orientation	E & W	Maintenance 2	N/A



# Monroe County Bridge and Culvert Inventory

## WEST BEACH ROAD

## Over EAST CREEK

### Identification:

S.I.N **11-666-030**  
 B.I.N 2266710  
 Year Built 1952  
 Last PM / Rehab NA  
 Functional Location T-BRDG-B0424

### Physical Characteristics:

Superstructure Type **SLAB, CONCRETE**  
 Substructure Type FOOTING, CONCRETE REINFORCED  
 Number of Spans 1  
 Max Clr. Span 22.00 feet  
 Length **22.00** feet  
 Width 24'-0"  
 Rise 6'-0"  
 Skew 0 degrees  
 Number of Lanes 2  
 R.O.W. Width 49.50 feet  
 Road Orientation E & W

### Location:

Town **PARMA**  
 Milepoint 0.30 miles E. OF NORTH AVE.  
 NE Property N/A  
 NW Property N/A  
 SE Property N/A  
 SW Property N/A  
 Nearest intersection N/A  
 Nearest intersection N. AVE. (C.R. #226)  
 GPS Coordinates: X: **1357456.87** Y: **1217745.61**

### Miscellaneous Characteristics:

Traffic 0  
 Traffic date  
 Speed **25** mph  
 Waterproof NO  
 Plans Availability NO  
 Maintenance 1 TOWN OF PARMA  
 Maintenance 2 N/A

## WEST BLOOMFIELD ROAD

## Over IRONDEQUOIT CREEK

### Identification:

S.I.N **09-066-204**  
 B.I.N CULVERT  
 Year Built 1920  
 Last PM / Rehab NA  
 Functional Location T-BRDG-B0178

### Physical Characteristics:

Superstructure Type **BOX, 3 SIDED R.C.**  
 Substructure Type FOOTING, CONCRETE REINFORCED  
 Number of Spans 1  
 Max Clr. Span 12.25 feet  
 Length **12.25** feet  
 Width 42'-6"  
 Rise 5'-7"  
 Skew 0 degrees  
 Number of Lanes 2  
 R.O.W. Width 66.00 feet  
 Road Orientation N & S

### Location:

Town **MENDON**  
 Milepoint 2.04 miles N. OF MENDON T.L.  
 NE Property 1338-MR. BABCOCK  
 NW Property 1333  
 SE Property 1358-MR./MRS. GERBY  
 SW Property 1357-MR./MRS. JANKE  
 Nearest intersection CHEESE FACTORY RD. (C.R. #49)  
 Nearest intersection BOUGHTON HILL RD. (C.R. #53)  
 GPS Coordinates: X: **1430393.46** Y: **1084709.04**

### Miscellaneous Characteristics:

Traffic 1536  
 Traffic date 1/1/14  
 Speed **40** mph  
 Waterproof NO  
 Plans Availability YES  
 Maintenance 1 MONROE COUNTY  
 Maintenance 2 N/A

## WEST BLOOMFIELD ROAD

## Over IRONDEQUOIT CREEK TRIBUTARY

### Identification:

S.I.N **09-066-221**  
 B.I.N CULVERT  
 Year Built 1929  
 Last PM / Rehab NA  
 Functional Location T-BRDG-B0438

### Physical Characteristics:

Superstructure Type **BOX, 3 SIDED R.C.**  
 Substructure Type FOOTING, CONCRETE REINFORCED  
 Number of Spans 1  
 Max Clr. Span 12.42 feet  
 Length **12.42** feet  
 Width 47'-0"  
 Rise 5'-6"  
 Skew 25 degrees  
 Number of Lanes 2  
 R.O.W. Width 66.00 feet  
 Road Orientation N & S

### Location:

Town **MENDON**  
 Milepoint 2.21 miles N. OF MENDON T.L.  
 NE Property 1288-MR. LAWLOR  
 NW Property 1287-MR./MRS. FEELEY  
 SE Property N/A  
 SW Property N/A  
 Nearest intersection BOUGHTON HILL RD. (C.R. #53)  
 Nearest intersection CHEESE FACTORY RD. (C.R. #49)  
 GPS Coordinates: X: **1430825.22** Y: **1085511.84**

### Miscellaneous Characteristics:

Traffic 1536  
 Traffic date 1/1/14  
 Speed **40** mph  
 Waterproof YES  
 Plans Availability NO  
 Maintenance 1 MONROE COUNTY  
 Maintenance 2 N/A

# Monroe County Bridge and Culvert Inventory

<u>WEST BLOOMFIELD ROAD</u>		Over <u>IRONDEQUOIT CREEK</u>	
<b>Identification:</b>		<b>Location:</b>	
S.I.N	09-066-332	Town	MENDON
B.I.N	CULVERT	Milepoint	3.32 miles N. OF MENDON T.L.
Year Built	1957	NE Property	N/A
Last PM / Rehab	NA	NW Property	N/A
Functional Location	T-BRDG-B0166	SE Property	N/A
<b>Physical Characteristics:</b>		SW Property	N/A
Superstructure Type	BEAM, STEEL CORR. PLANK	Nearest intersection	BULL'S SAWMILL RD. (C.R. #55)
Substructure Type	CONCRETE, REINFORCED	Nearest intersection	TAYLOR RD. (T)
Number of Spans	1	GPS Coordinates: X:	1431739.80 Y: 1091169.01
Max Clr. Span	18.42 feet	<b>Miscellaneous Characteristics:</b>	
Length	18.42 feet	Traffic	1536
Width	30'-4"	Traffic date	1/1/14
Rise	9'-3"	Speed	40 mph
Skew	0 degrees	Waterproof	NO
Number of Lanes	2	Plans Availability	YES
R.O.W. Width	66.00 feet	Maintenance 1	MONROE COUNTY
Road Orientation	N & S	Maintenance 2	N/A

<u>WEST BLOOMFIELD ROAD</u>		Over <u>IRONDEQUOIT CREEK TRIBUTARY</u>	
<b>Identification:</b>		<b>Location:</b>	
S.I.N	09-066-399	Town	MENDON
B.I.N	CULVERT	Milepoint	3.99 miles N. OF MENDON T.L.
Year Built	1984	NE Property	930-MR./MRS. DEGENHARDT
Last PM / Rehab	NA	NW Property	N/A
Functional Location	T-BRDG-B0101	SE Property	N/A
<b>Physical Characteristics:</b>		SW Property	N/A
Superstructure Type	C.M.P.A.	Nearest intersection	POND RD. (C.R. #45)
Substructure Type	EARTH	Nearest intersection	RUSH-MENDON RD. (S.R. #251)
Number of Spans	2	GPS Coordinates: X:	1431586.55 Y: 1094692.72
Max Clr. Span	6.08 feet	<b>Miscellaneous Characteristics:</b>	
Length	13.50 feet	Traffic	1314
Width	53'-4"	Traffic date	1/1/14
Rise	3'-8"	Speed	40 mph
Skew	0 degrees	Waterproof	NO
Number of Lanes	2	Plans Availability	YES
R.O.W. Width	66.00 feet	Maintenance 1	MONROE COUNTY
Road Orientation	N & S	Maintenance 2	N/A

<u>WEST BLOOMFIELD ROAD</u>		Over <u>IRONDEQUOIT CREEK TRIBUTARY</u>	
<b>Identification:</b>		<b>Location:</b>	
S.I.N	09-066-590	Town	MENDON
B.I.N	CULVERT	Milepoint	5.90 miles N. OF MENDON T.L.
Year Built	2018	NE Property	N/A
Last PM / Rehab	NA	NW Property	N/A
Functional Location	T-BRDG-B0439	SE Property	N/A
<b>Physical Characteristics:</b>		SW Property	N/A
Superstructure Type	PIPE, HIGH DENSITY PE	Nearest intersection	CANFIELD RD. (C.R. #31)
Substructure Type	FOOTING, CONCRETE REINFORCED	Nearest intersection	SMITH RD. (C.R. #47)
Number of Spans	1	GPS Coordinates: X:	1431161.77 Y: 1104745.59
Max Clr. Span	5.00 feet	<b>Miscellaneous Characteristics:</b>	
Length	9.70 feet	Traffic	1314
Width	75'-7"	Traffic date	1/1/14
Rise	5'-8"	Speed	55 mph
Skew	31 degrees	Waterproof	NO
Number of Lanes	2	Plans Availability	NO
R.O.W. Width	66.00 feet	Maintenance 1	MONROE COUNTY
Road Orientation	N & S	Maintenance 2	N/A

# Monroe County Bridge and Culvert Inventory

<u>WEST BLOOMFIELD ROAD</u>	Over	<u>NEW YORK STATE THRUWAY</u>
<b>Identification:</b>		
S.I.N	<b>09-066-638</b>	<b>Location:</b>
B.I.N	5510890	Town
Year Built	1989	Milepoint
Last PM / Rehab	NA	NE Property
Functional Location	T-BRDG-B0152	NW Property
		SE Property
		SW Property
		Nearest intersection
		Nearest intersection
		GPS Coordinates: X: <b>1431603.33</b> Y: <b>1107229.01</b>
<b>Physical Characteristics:</b>		
Superstructure Type	<b>BEAM, STEEL/COMP</b>	
Substructure Type	CONCRETE, REINFORCED	
Number of Spans	2	
Max Clr. Span	126.00 feet	
Length	<b>244.00</b> feet	
Width	34'-0"	
Rise	14'-0"	
Skew	0 degrees	
Number of Lanes	2	
R.O.W. Width	66.00 feet	
Road Orientation	N & S	
<b>Miscellaneous Characteristics:</b>		
		Traffic
		Traffic date
		Speed
		Waterproof
		Plans Availability
		Maintenance 1
		Maintenance 2

<u>WEST BLOOMFIELD ROAD</u>	Over	<u>MILL CREEK TRIBUTARY</u>
<b>Identification:</b>		
S.I.N	<b>14-066-034</b>	<b>Location:</b>
B.I.N	CULVERT	Town
Year Built	1929	Milepoint
Last PM / Rehab	NA	NE Property
Functional Location	T-BRDG-B0456	NW Property
		SE Property
		SW Property
		Nearest intersection
		Nearest intersection
		GPS Coordinates: X: <b>1431381.98</b> Y: <b>1109143.98</b>
<b>Physical Characteristics:</b>		
Superstructure Type	<b>BOX, 3 SIDED R.C.</b>	
Substructure Type	FOOTING, CONCRETE REINFORCED	
Number of Spans	1	
Max Clr. Span	4.00 feet	
Length	<b>4.00</b> feet	
Width	44'-2"	
Rise	4'-10"	
Skew	0 degrees	
Number of Lanes	2	
R.O.W. Width	49.50 feet	
Road Orientation	N & S	
<b>Miscellaneous Characteristics:</b>		
		Traffic
		Traffic date
		Speed
		Waterproof
		Plans Availability
		Maintenance 1
		Maintenance 2

<u>WEST BLOOMFIELD ROAD</u>	Over	<u>MILL CREEK TRIBUTARY</u>
<b>Identification:</b>		
S.I.N	<b>14-066-096</b>	<b>Location:</b>
B.I.N	CULVERT	Town
Year Built	1929	Milepoint
Last PM / Rehab	NA	NE Property
Functional Location	T-BRDG-B0457	NW Property
		SE Property
		SW Property
		Nearest intersection
		Nearest intersection
		GPS Coordinates: X: <b>1431838.48</b> Y: <b>1112309.17</b>
<b>Physical Characteristics:</b>		
Superstructure Type	<b>BOX, 3 SIDED R.C.</b>	
Substructure Type	FOOTING, CONCRETE REINFORCED	
Number of Spans	1	
Max Clr. Span	5.00 feet	
Length	<b>5.00</b> feet	
Width	38'-1"	
Rise	5'-8"	
Skew	0 degrees	
Number of Lanes	2	
R.O.W. Width	49.50 feet	
Road Orientation	N & S	
<b>Miscellaneous Characteristics:</b>		
		Traffic
		Traffic date
		Speed
		Waterproof
		Plans Availability
		Maintenance 1
		Maintenance 2

# Monroe County Bridge and Culvert Inventory

## WEST SWEDEN ROAD

## Over BLACK CREEK NORTH BRANCH

### Identification:

S.I.N **17-240-005**  
 B.I.N CULVERT  
 Year Built 1927  
 Last PM / Rehab NA  
 Functional Location T-BRDG-B0328

### Physical Characteristics:

Superstructure Type **BOX, 3 SIDED R.C.**  
 Substructure Type FOOTING, CONCRETE REINFORCED  
 Number of Spans 1  
 Max Clr. Span 12.00 feet  
 Length **12.00** feet  
 Width 35'-0"  
 Rise 4'-6"  
 Skew 45 degrees  
 Number of Lanes 2  
 R.O.W. Width 66.00 feet  
 Road Orientation N & S

### Location:

Town **SWEDEN**  
 Milepoint 0.05 miles N. OF REED RD.  
 NE Property 1844-MR. VOKFER  
 NW Property N/A  
 SE Property N/A  
 SW Property N/A  
 Nearest intersection LADUE RD. (T)  
 Nearest intersection REED RD. (T)  
 GPS Coordinates: X: **1307379.90** Y: **1142318.29**

### Miscellaneous Characteristics:

Traffic 1203  
 Traffic date 1/1/12  
 Speed **55** mph  
 Waterproof YES  
 Plans Availability NO  
 Maintenance 1 MONROE COUNTY  
 Maintenance 2 N/A

## WEST SWEDEN ROAD

## Over BLACK CREEK NORTH BRANCH

### Identification:

S.I.N **17-240-161**  
 B.I.N CULVERT  
 Year Built 1800  
 Last PM / Rehab NA  
 Functional Location T-BRDG-B0555

### Physical Characteristics:

Superstructure Type **C.M.P.**  
 Substructure Type EARTH  
 Number of Spans 1  
 Max Clr. Span 5.50 feet  
 Length **5.50** feet  
 Width 44' - 0"  
 Rise 5' - 6"  
 Skew 0 degrees  
 Number of Lanes 2  
 R.O.W. Width 66.00 feet  
 Road Orientation E & W

### Location:

Town **SWEDEN**  
 Milepoint 1.61 miles N. OF REED RD.  
 NE Property 1220  
 NW Property 1215  
 SE Property N/A  
 SW Property 1233  
 Nearest intersection LADUE RD. (T)  
 Nearest intersection CAPEN RD. (C.R. #233)  
 GPS Coordinates: X: **NA** Y: **NA**

### Miscellaneous Characteristics:

Traffic 1203  
 Traffic date 7/1/12  
 Speed **0** mph  
 Waterproof NO  
 Plans Availability NO  
 Maintenance 1 MONROE COUNTY  
 Maintenance 2 N/A

## WESTFALL ROAD

## Over ALLEN CREEK

### Identification:

S.I.N **01-239-245**  
 B.I.N 3317410  
 Year Built 1997  
 Last PM / Rehab NA  
 Functional Location T-BRDG-B0049

### Physical Characteristics:

Superstructure Type **BOX, 3 SIDED P.C.**  
 Substructure Type CONCRETE, REINFORCED  
 Number of Spans 1  
 Max Clr. Span 27.00 feet  
 Length **27.00** feet  
 Width 37'-0"  
 Rise 5'-6"  
 Skew 23 degrees  
 Number of Lanes 2  
 R.O.W. Width 49.50 feet  
 Road Orientation E & W

### Location:

Town **BRIGHTON**  
 Milepoint 2.45 miles E. OF CITY LINE  
 NE Property 2120  
 NW Property N/A  
 SE Property N/A  
 SW Property 2101-ROBERT MILLER  
 Nearest intersection EDGEWOOD AVE. (C.R. #102)  
 Nearest intersection WINTON RD. (C.R. #98)  
 GPS Coordinates: X: **1421193.07** Y: **1137123.23**

### Miscellaneous Characteristics:

Traffic 14667  
 Traffic date 1/2/08  
 Speed **35** mph  
 Waterproof YES  
 Plans Availability NO  
 Maintenance 1 MONROE COUNTY  
 Maintenance 2 N/A

# Monroe County Bridge and Culvert Inventory

<b><u>WESTSIDE DRIVE</u></b>		<b>Over <u>INTERSTATE ROUTE 490</u></b>	
<b><u>Identification:</u></b>		<b><u>Location:</u></b>	
S.I.N	<b>04-119-126</b>	Town	<b>GATES</b>
B.I.N	1048620	Milepoint	1.26 miles E. OF WASHINGTON ST.
Year Built	1963	NE Property	868-MR./MRS. HASANBEGOVIC
Last PM / Rehab	NA	NW Property	1000-MR./MRS. TYLER
Functional Location	T-BRDG-B0026	SE Property	913-MRS. STILES
<b><u>Physical Characteristics:</u></b>		SW Property	1005-MR./MRS. RENKER
Superstructure Type	<b>BEAM, STEEL/COMP</b>	Nearest intersection	PIXLEY RD. (C.R. #160)
Substructure Type	CONCRETE	Nearest intersection	TRABOLD RD. (T)
Number of Spans	6	GPS Coordinates: X:	<b>1376436.42</b> Y: <b>1139974.43</b>
Max Clr. Span	84.00 feet	<b><u>Miscellaneous Characteristics:</u></b>	
Length	<b>432.00</b> feet	Traffic	5683
Width	34'-0"	Traffic date	1/1/14
Rise	15'-0"	Speed	<b>40</b> mph
Skew	0 degrees	Waterproof	NO
Number of Lanes	2	Plans Availability	NO
R.O.W. Width	66.00 feet	Maintenance 1	NEW YORK STATE
Road Orientation	E & W	Maintenance 2	MC

<b><u>WESTSIDE DRIVE</u></b>		<b>Over <u>LITTLE BLACK CREEK TRIBUTARY</u></b>	
<b><u>Identification:</u></b>		<b><u>Location:</u></b>	
S.I.N	<b>10-119-038</b>	Town	<b>OGDEN</b>
B.I.N	CULVERT	Milepoint	0.38 miles E. OF WASHINGTON ST.
Year Built	1800	NE Property	FARM
Last PM / Rehab	NA	NW Property	3846
Functional Location	T-BRDG-B0543	SE Property	4001
<b><u>Physical Characteristics:</u></b>		SW Property	FARM
Superstructure Type	<b>BOX, 3 SIDED R.C.</b>	Nearest intersection	WASHINGTON ST. (C.R. #212)
Substructure Type	CONCRETE	Nearest intersection	KNOLLWOOD ROAD (T)
Number of Spans	1	GPS Coordinates: X:	<b>NA</b> Y: <b>NA</b>
Max Clr. Span	4.30 feet	<b><u>Miscellaneous Characteristics:</u></b>	
Length	<b>4.30</b> feet	Traffic	1362
Width	36' - 0"	Traffic date	7/1/12
Rise	3' - 4"	Speed	<b>40</b> mph
Skew	0 degrees	Waterproof	NO
Number of Lanes	2	Plans Availability	NO
R.O.W. Width	66.00 feet	Maintenance 1	MONROE COUNTY
Road Orientation	E & W	Maintenance 2	N/A

<b><u>WESTSIDE DRIVE</u></b>		<b>Over <u>BLACK CREEK TRIBUTARY</u></b>	
<b><u>Identification:</u></b>		<b><u>Location:</u></b>	
S.I.N	<b>10-119-161</b>	Town	<b>OGDEN</b>
B.I.N	CULVERT	Milepoint	1.61 miles E. OF ROUTE 36
Year Built	1972	NE Property	2628
Last PM / Rehab	NA	NW Property	2636-MR./MRS. PENGELLY
Functional Location	T-BRDG-B0369	SE Property	3461-SCHOOL
<b><u>Physical Characteristics:</u></b>		SW Property	N/A
Superstructure Type	<b>M.P.P.A.</b>	Nearest intersection	VROOM RD. (T)
Substructure Type	EARTH	Nearest intersection	WASHINGTON ST. (S.R. #36)
Number of Spans	1	GPS Coordinates: X:	<b>1349014.95</b> Y: <b>1140549.16</b>
Max Clr. Span	7.25 feet	<b><u>Miscellaneous Characteristics:</u></b>	
Length	<b>7.25</b> feet	Traffic	1362
Width	46'-4"	Traffic date	1/1/12
Rise	5'-3"	Speed	<b>40</b> mph
Skew	0 degrees	Waterproof	NO
Number of Lanes	2	Plans Availability	YES
R.O.W. Width	66.00 feet	Maintenance 1	MONROE COUNTY
Road Orientation	E & W	Maintenance 2	N/A

# Monroe County Bridge and Culvert Inventory

## WHALEN ROAD

## Over THOUSAND ACRE BROOK

### Identification:

S.I.N **12-013-031**  
 B.I.N CULVERT  
 Year Built 1997  
 Last PM / Rehab NA  
 Functional Location T-BRDG-B0227

### Location:

Town **PENFIELD**  
 Milepoint 0.31 miles E. OF CLARK RD.  
 NE Property 716  
 NW Property 746-DOLOMITE CO.  
 SE Property N/A  
 SW Property 745-DOLOMITE CO.

### Physical Characteristics:

Superstructure Type **BOX, 4 SIDED P.C.**  
 Substructure Type FOOTING, CONCRETE REINFORCED  
 Number of Spans 1  
 Max Clr. Span 12.00 feet  
 Length **12.00** feet  
 Width 125'-0"  
 Rise 3'-3"  
 Skew 18 degrees  
 Number of Lanes 2  
 R.O.W. Width 49.50 feet  
 Road Orientation E & W

Nearest intersection CLARK RD. (T)  
 Nearest intersection FIVE MILE LINE RD. (C.R. #18)  
 GPS Coordinates: X: **1442585.96** Y: **1146796.43**

### Miscellaneous Characteristics:

Traffic 8359  
 Traffic date 1/1/06  
 Speed **35** mph  
 Waterproof NO  
 Plans Availability YES  
 Maintenance 1 MONROE COUNTY  
 Maintenance 2 N/A

## WHALEN ROAD

## Over THOUSAND ACRE BROOK

### Identification:

S.I.N **12-013-059**  
 B.I.N CULVERT  
 Year Built 1997  
 Last PM / Rehab NA  
 Functional Location T-BRDG-B0443

### Location:

Town **PENFIELD**  
 Milepoint 0.59 miles E. OF CLARK RD.  
 NE Property 1932  
 NW Property 1932  
 SE Property 1946  
 SW Property 1946

### Physical Characteristics:

Superstructure Type **BOX, 4 SIDED R.C.**  
 Substructure Type FOOTING, CONCRETE REINFORCED  
 Number of Spans 1  
 Max Clr. Span 10.00 feet  
 Length **10.00** feet  
 Width 69'-0"  
 Rise 3'-9"  
 Skew 12 degrees  
 Number of Lanes 2  
 R.O.W. Width 49.50 feet  
 Road Orientation E & W

Nearest intersection BAIRD RD. (T)  
 Nearest intersection FIVE MILE LINE RD. (C.R. #18)  
 GPS Coordinates: X: **1444090.96** Y: **1146964.66**

### Miscellaneous Characteristics:

Traffic 5400  
 Traffic date 1/1/10  
 Speed **35** mph  
 Waterproof NO  
 Plans Availability YES  
 Maintenance 1 MONROE COUNTY  
 Maintenance 2 N/A

## WHALEN ROAD

## Over THOUSAND ACRE BROOK

### Identification:

S.I.N **12-013-092**  
 B.I.N CULVERT  
 Year Built 1997  
 Last PM / Rehab NA  
 Functional Location T-BRDG-B0228

### Location:

Town **PENFIELD**  
 Milepoint 0.92 miles E. OF CLARK RD.  
 NE Property 902-MR./MRS. USINGER  
 NW Property SHADOW PINES DR.  
 SE Property HIP BROOK DR.  
 SW Property N/A

### Physical Characteristics:

Superstructure Type **BOX, 4 SIDED R.C.**  
 Substructure Type FOOTING, CONCRETE REINFORCED  
 Number of Spans 1  
 Max Clr. Span 10.00 feet  
 Length **10.00** feet  
 Width 76'-0"  
 Rise 3'-6"  
 Skew 18 degrees  
 Number of Lanes 2  
 R.O.W. Width 49.50 feet  
 Road Orientation E & W

Nearest intersection BAIRD RD. (T)  
 Nearest intersection FIVE MILE LINE RD. (C.R. #18)  
 GPS Coordinates: X: **1445764.01** Y: **1146892.56**

### Miscellaneous Characteristics:

Traffic 6616  
 Traffic date 1/1/10  
 Speed **35** mph  
 Waterproof NO  
 Plans Availability YES  
 Maintenance 1 MONROE COUNTY  
 Maintenance 2 N/A

# Monroe County Bridge and Culvert Inventory

## WHEATLAND CENTER ROAD

## Over MILL CREEK

### Identification:

S.I.N **02-174-070**  
 B.I.N CULVERT  
 Year Built 2016  
 Last PM / Rehab NA  
 Functional Location T-BRDG-B0310

### Physical Characteristics:

Superstructure Type **BOX, 3 SIDED P.C.**  
 Substructure Type FOOTING, CONCRETE REINFORCED  
 Number of Spans 1  
 Max Clr. Span 14.00 feet  
 Length **16.56** feet  
 Width 47'-2"  
 Rise 7'-10"  
 Skew 15 degrees  
 Number of Lanes 2  
 R.O.W. Width 66.00 feet  
 Road Orientation N & S

### Location:

Town **CHILI**  
 Milepoint 0.70 miles N. OF CHILI T.L.  
 NE Property N/A  
 NW Property N/A  
 SE Property 120-MR./MRS. KOVALCIK  
 SW Property N/A  
 Nearest intersection MORGAN RD. (C.R. #133)  
 Nearest intersection WICKENS RD. (C.R. #137)  
 GPS Coordinates: X: **1353743.69** Y: **1111303.30**

### Miscellaneous Characteristics:

Traffic 240  
 Traffic date 1/1/12  
 Speed **30** mph  
 Waterproof NO  
 Plans Availability YES  
 Maintenance 1 MONROE COUNTY  
 Maintenance 2 N/A

## WHEATLAND CENTER ROAD

## Over MILL CREEK

### Identification:

S.I.N **02-174-114**  
 B.I.N CULVERT  
 Year Built 2016  
 Last PM / Rehab NA  
 Functional Location T-BRDG-B0311

### Physical Characteristics:

Superstructure Type **BOX, 3 SIDED P.C.**  
 Substructure Type FOOTING, CONCRETE REINFORCED  
 Number of Spans 1  
 Max Clr. Span 10.00 feet  
 Length **12.19** feet  
 Width 40'-7"  
 Rise 6'-8"  
 Skew 10 degrees  
 Number of Lanes 2  
 R.O.W. Width 66.00 feet  
 Road Orientation N & S

### Location:

Town **CHILI**  
 Milepoint 1.14 miles N. OF CHILI T.L.  
 NE Property N/A  
 NW Property 79-MR. WILLIAMS  
 SE Property 82-MRS. JAWORSKI  
 SW Property 83-MR. LENHARDT  
 Nearest intersection MORGAN RD. (C.R. #133)  
 Nearest intersection CLIFTON RD. (C.R. #135)  
 GPS Coordinates: X: **1353806.89** Y: **1113551.90**

### Miscellaneous Characteristics:

Traffic 353  
 Traffic date 1/1/12  
 Speed **30** mph  
 Waterproof NO  
 Plans Availability YES  
 Maintenance 1 MONROE COUNTY  
 Maintenance 2 N/A

## WHEATLAND CENTER ROAD

## Over OATKA CREEK

### Identification:

S.I.N **19-174-123**  
 B.I.N 3317920  
 Year Built 1965  
 Last PM / Rehab NA  
 Functional Location T-BRDG-B0406

### Physical Characteristics:

Superstructure Type **BEAM, PRESTRESSED BOX**  
 Substructure Type CONCRETE, REINFORCED  
 Number of Spans 2  
 Max Clr. Span 55.00 feet  
 Length **112.00** feet  
 Width 32'-0.72"  
 Rise 12'-0"  
 Skew 0 degrees  
 Number of Lanes 2  
 R.O.W. Width 66.00 feet  
 Road Orientation N & S

### Location:

Town **WHEATLAND**  
 Milepoint 1.23 miles N. OF WHEATLAND T.L.  
 NE Property N/A  
 NW Property N/A  
 SE Property N/A  
 SW Property N/A  
 Nearest intersection EBSARY RD. (T)  
 Nearest intersection STEWART RD. (T)  
 GPS Coordinates: X: **1352073.99** Y: **1096059.06**

### Miscellaneous Characteristics:

Traffic 1522  
 Traffic date 1/1/05  
 Speed **45** mph  
 Waterproof YES  
 Plans Availability YES  
 Maintenance 1 MONROE COUNTY  
 Maintenance 2 N/A

# Monroe County Bridge and Culvert Inventory

<u>WHEATLAND CENTER ROAD</u>	Over	<u>NEW YORK STATE THRUWAY</u>
<b>Identification:</b>		
S.I.N	19-174-343	<b>Location:</b>
B.I.N	5510850	Town
Year Built	1953	Milepoint
Last PM / Rehab	NA	NE Property
Functional Location	T-BRDG-B0163	NW Property
		SE Property
		SW Property
<b>Physical Characteristics:</b>		Nearest intersection
Superstructure Type	BEAM, STEEL/COMP	Nearest intersection
Substructure Type	CONCRETE, REINFORCED	GPS Coordinates: X: 1354297.13 Y: 1107172.64
Number of Spans	4	
Max Clr. Span	76.00 feet	<b>Miscellaneous Characteristics:</b>
Length	231.00 feet	Traffic
Width	33'-0"	Traffic date
Rise	15'-0"	Speed
Skew	0 degrees	Waterproof
Number of Lanes	0	Plans Availability
R.O.W. Width	66.00 feet	Maintenance 1
Road Orientation	N & S	Maintenance 2

<u>WHITE ROAD</u>	Over	<u>SALMON CREEK TRIBUTARY</u>
<b>Identification:</b>		
S.I.N	17-227-038	<b>Location:</b>
B.I.N	CULVERT	Town
Year Built	1800	Milepoint
Last PM / Rehab	NA	NE Property
Functional Location	T-BRDG-B0314	NW Property
		SE Property
		SW Property
<b>Physical Characteristics:</b>		Nearest intersection
Superstructure Type	BOX, 3 SIDED R.C.	Nearest intersection
Substructure Type	FOOTING, CONCRETE REINFORCED	GPS Coordinates: X: 1309322.70 Y: 1157957.25
Number of Spans	1	
Max Clr. Span	2.08 feet	<b>Miscellaneous Characteristics:</b>
Length	2.08 feet	Traffic
Width	35'-4"	Traffic date
Rise	2'-6"	Speed
Skew	0 degrees	Waterproof
Number of Lanes	2	Plans Availability
R.O.W. Width	49.50 feet	Maintenance 1
Road Orientation	E & W	Maintenance 2

<u>WHITNEY ROAD</u>	Over	<u>IRONDEQUIT CREEK TRIBUTARY</u>
<b>Identification:</b>		
S.I.N	13-017-002	<b>Location:</b>
B.I.N	CULVERT	Town
Year Built	1990	Milepoint
Last PM / Rehab	NA	NE Property
Functional Location	T-BRDG-B0235	NW Property
		SE Property
		SW Property
<b>Physical Characteristics:</b>		Nearest intersection
Superstructure Type	PIPE, REINF. CONCRETE	Nearest intersection
Substructure Type	EARTH	GPS Coordinates: X: 1443998.03 Y: 1139043.88
Number of Spans	1	
Max Clr. Span	6.50 feet	<b>Miscellaneous Characteristics:</b>
Length	6.50 feet	Traffic
Width	264'-0"	Traffic date
Rise	6'-6"	Speed
Skew	0 degrees	Waterproof
Number of Lanes	2	Plans Availability
R.O.W. Width	49.50 feet	Maintenance 1
Road Orientation	E & W	Maintenance 2



# Monroe County Bridge and Culvert Inventory

<b><u>WHITNEY ROAD</u></b>		<b>Over <u>IRONDEQUOIT CREEK TRIBUTARY</u></b>	
<b><u>Identification:</u></b>		<b><u>Location:</u></b>	
S.I.N	<b>13-017-081</b>	Town	<b>PERINTON</b>
B.I.N	CULVERT	Milepoint	0.81 miles E. OF LINDEN AVE.
Year Built	1975	NE Property	400-COUNTY OF MONROE
Last PM / Rehab	NA	NW Property	N/A
Functional Location	T-BRDG-B0169	SE Property	430-CRESENT VALLEY
<b><u>Physical Characteristics:</u></b>		SW Property	N/A
Superstructure Type	<b>M.P.P.A.</b>	Nearest intersection	BAIRD RD. (C.R. #34)
Substructure Type	EARTH	Nearest intersection	LINDEN AVE. (C.R. #15)
Number of Spans	1	GPS Coordinates: X:	<b>1446303.12</b> Y: <b>1135823.33</b>
Max Clr. Span	9.75 feet	<b><u>Miscellaneous Characteristics:</u></b>	
Length	<b>9.75</b> feet	Traffic	11299
Width	70'-0"	Traffic date	1/1/13
Rise	6'-7"	Speed	<b>35</b> mph
Skew	22 degrees	Waterproof	NO
Number of Lanes	2	Plans Availability	NO
R.O.W. Width	49.50 feet	Maintenance 1	MONROE COUNTY
Road Orientation	E & W	Maintenance 2	N/A

<b><u>WHITNEY ROAD</u></b>		<b>Over <u>THOMAS CREEK</u></b>	
<b><u>Identification:</u></b>		<b><u>Location:</u></b>	
S.I.N	<b>13-017-405</b>	Town	<b>PERINTON</b>
B.I.N	3370360	Milepoint	4.05 miles E. OF LINDEN AVE.
Year Built	2007	NE Property	TOWN OF PERINTON
Last PM / Rehab	NA	NW Property	TOWN OF PERINTON
Functional Location	T-BRDG-B0236	SE Property	TOWN OF PERINTON
<b><u>Physical Characteristics:</u></b>		SW Property	1735-MR. LAMANNA
Superstructure Type	<b>BOX, 4 SIDED P.C.</b>	Nearest intersection	CARTER RD. (C.R. #30)
Substructure Type	FOOTING, CONCRETE REINFORCED	Nearest intersection	HAMILTON RD. (T)
Number of Spans	1	GPS Coordinates: X:	<b>1463017.62</b> Y: <b>1134830.67</b>
Max Clr. Span	20.08 feet	<b><u>Miscellaneous Characteristics:</u></b>	
Length	<b>21.75</b> feet	Traffic	11299
Width	44.5'	Traffic date	1/1/13
Rise	7'-0"	Speed	<b>35</b> mph
Skew	5 degrees	Waterproof	YES
Number of Lanes	2	Plans Availability	YES
R.O.W. Width	65.00 feet	Maintenance 1	MONROE COUNTY
Road Orientation	N & S	Maintenance 2	N/A

<b><u>WILDER ROAD</u></b>		<b>Over <u>SALMON CREEK</u></b>	
<b><u>Identification:</u></b>		<b><u>Location:</u></b>	
S.I.N	<b>11-193-003</b>	Town	<b>PARMA</b>
B.I.N	3317810	Milepoint	0.03 miles E. OF BENNETT RD.
Year Built	1950	NE Property	700-MR. KELLUM
Last PM / Rehab	NA	NW Property	N/A
Functional Location	T-BRDG-B0134	SE Property	N/A
<b><u>Physical Characteristics:</u></b>		SW Property	N/A
Superstructure Type	<b>BEAM, STEEL/COMP</b>	Nearest intersection	E. MANITOU RD. (S.R. #261)
Substructure Type	CONCRETE, REINFORCED	Nearest intersection	BENNETT RD. (C.R. #220)
Number of Spans	2	GPS Coordinates: X:	<b>1363157.40</b> Y: <b>1200731.11</b>
Max Clr. Span	37.75 feet	<b><u>Miscellaneous Characteristics:</u></b>	
Length	<b>74.00</b> feet	Traffic	6895
Width	32'-0"	Traffic date	1/1/06
Rise	14'-0"	Speed	<b>45</b> mph
Skew	7 degrees	Waterproof	YES
Number of Lanes	2	Plans Availability	YES
R.O.W. Width	66.00 feet	Maintenance 1	MONROE COUNTY
Road Orientation	N & S	Maintenance 2	N/A

# Monroe County Bridge and Culvert Inventory

## WILER ROAD

## Over WEST CREEK

### Identification:

S.I.N **06-666-140**  
 B.I.N 2257970  
 Year Built 1950  
 Last PM / Rehab NA  
 Functional Location T-BRDG-B0189

### Physical Characteristics:

Superstructure Type **ARCH, JACK**  
 Substructure Type CONCRETE, REINFORCED  
 Number of Spans 1  
 Max Clr. Span 28.00 feet  
 Length **28.00** feet  
 Width 26'-1"  
 Rise 6'-0"  
 Skew 0 degrees  
 Number of Lanes 2  
 R.O.W. Width 49.50 feet  
 Road Orientation N & S

### Location:

Town **HAMLIN**  
 Milepoint 1.40 miles N. OF ROOSEVELT HIGH  
 NE Property N/A  
 NW Property N/A  
 SE Property N/A  
 SW Property N/A  
 Nearest intersection BRICK SCHOOL HOUSE RD (CR #203)  
 Nearest intersection HAMLIN CENTER RD. (C.R. #207)  
 GPS Coordinates: X: **1332620.26** Y: **1205200.95**

### Miscellaneous Characteristics:

Traffic 0  
 Traffic date  
 Speed **40** mph  
 Waterproof NO  
 Plans Availability NO  
 Maintenance 1 TOWN OF HAMLIN  
 Maintenance 2 N/A

## WINSLOW ROAD

## Over NEW YORK STATE THRUWAY

### Identification:

S.I.N **19-188-032**  
 B.I.N 5510840  
 Year Built 1952  
 Last PM / Rehab NA  
 Functional Location T-BRDG-B0408

### Physical Characteristics:

Superstructure Type **BEAM, STEEL/COMP**  
 Substructure Type CONCRETE, REINFORCED  
 Number of Spans 4  
 Max Clr. Span 82.00 feet  
 Length **260.00** feet  
 Width 33'-0"  
 Rise 14'-0"  
 Skew 0 degrees  
 Number of Lanes 2  
 R.O.W. Width 66.00 feet  
 Road Orientation N & S

### Location:

Town **WHEATLAND**  
 Milepoint 0.32 miles N. OF BELCODA RD.  
 NE Property N/A  
 NW Property N/A  
 SE Property 787-MR. YAHN  
 SW Property 788-MR. DOWDELL  
 Nearest intersection STEARNS RD. (T)  
 Nearest intersection BELCODA RD. (C.R. #186)  
 GPS Coordinates: X: **1346145.38** Y: **1104785.32**

### Miscellaneous Characteristics:

Traffic 255  
 Traffic date 1/1/12  
 Speed **55** mph  
 Waterproof NO  
 Plans Availability NO  
 Maintenance 1 THRUWAY  
 Maintenance 2 MC

## WINTON ROAD

## Over ALLEN CREEK

### Identification:

S.I.N **01-098-006**  
 B.I.N 3368050  
 Year Built 1965  
 Last PM / Rehab 2017  
 Functional Location T-BRDG-B0181

### Physical Characteristics:

Superstructure Type **BOX, 3 SIDED R.C.**  
 Substructure Type EARTH  
 Number of Spans 2  
 Max Clr. Span 12.00 feet  
 Length **24.00** feet  
 Width 186'-0"  
 Rise 8'-10"  
 Skew 20 degrees  
 Number of Lanes 4  
 R.O.W. Width 99.00 feet  
 Road Orientation N & S

### Location:

Town **BRIGHTON**  
 Milepoint 0.06 miles N. OF BRI-HEN T.L. RD.  
 NE Property N/A  
 NW Property N/A  
 SE Property N/A  
 SW Property N/A  
 Nearest intersection INTERSTATE ROUTE #590  
 Nearest intersection BRIGHTON-HENR TL RD (CR #85)  
 GPS Coordinates: X: **1415881.05** Y: **1130142.43**

### Miscellaneous Characteristics:

Traffic 24900  
 Traffic date 1/1/10  
 Speed **45** mph  
 Waterproof NO  
 Plans Availability YES  
 Maintenance 1 MONROE COUNTY  
 Maintenance 2 N/A

# Monroe County Bridge and Culvert Inventory

<b><u>WINTON ROAD</u></b>		<b>Over <u>ALLEN CREEK TRIBUTARY</u></b>	
<b><u>Identification:</u></b>		<b><u>Location:</u></b>	
S.I.N	<b>01-098-017</b>	Town	<b>BRIGHTON</b>
B.I.N	CULVERT	Milepoint	0.17 miles N. OF BRI-HEN T.L. RD.
Year Built	1965	NE Property	N/A
Last PM / Rehab	NA	NW Property	N/A
Functional Location	T-BRDG-B0042	SE Property	N/A
<b><u>Physical Characteristics:</u></b>		SW Property	N/A
Superstructure Type	<b>BOX, 4 SIDED R.C.</b>	Nearest intersection	SOUTH OF THE ERIE CANAL
Substructure Type	FOOTING, CONCRETE REINFORCED	Nearest intersection	BRIGHTON-HENRIETTA TL (CR #85)
Number of Spans	1	GPS Coordinates: X:	<b>1416060.79</b> Y: <b>1130626.63</b>
Max Clr. Span	5.00 feet	<b><u>Miscellaneous Characteristics:</u></b>	
Length	<b>5.00</b> feet	Traffic	24900
Width	278'-0"	Traffic date	1/1/10
Rise	4'-0"	Speed	<b>45</b> mph
Skew	0 degrees	Waterproof	NO
Number of Lanes	4	Plans Availability	NO
R.O.W. Width	99.00 feet	Maintenance 1	MONROE COUNTY
Road Orientation	N & S	Maintenance 2	N/A

<b><u>WINTON ROAD</u></b>		<b>Over <u>ERIE CANAL</u></b>	
<b><u>Identification:</u></b>		<b><u>Location:</u></b>	
S.I.N	<b>01-098-026</b>	Town	<b>BRIGHTON</b>
B.I.N	4443090	Milepoint	0.26 miles N. OF BRI-HEN T.L. RD.
Year Built	1992	NE Property	N/A
Last PM / Rehab	NA	NW Property	N/A
Functional Location	T-BRDG-B0043	SE Property	N/A
<b><u>Physical Characteristics:</u></b>		SW Property	N/A
Superstructure Type	<b>BEAM, STEEL/COMP</b>	Nearest intersection	FRENCH RD. (T)
Substructure Type	CONCRETE, REINFORCED	Nearest intersection	BRIGHTON-HENRIETTA TL (CR #85)
Number of Spans	5	GPS Coordinates: X:	<b>1416458.71</b> Y: <b>1131689.17</b>
Max Clr. Span	100.00 feet	<b><u>Miscellaneous Characteristics:</u></b>	
Length	<b>266.00</b> feet	Traffic	24900
Width	63'-6"	Traffic date	1/1/10
Rise	18'-0"	Speed	<b>45</b> mph
Skew	0 degrees	Waterproof	NO
Number of Lanes	4	Plans Availability	YES
R.O.W. Width	99.00 feet	Maintenance 1	MONROE COUNTY
Road Orientation	N & S	Maintenance 2	N/A

<b><u>WINTON ROAD</u></b>		<b>Over <u>ALLEN CREEK TRIBUTARY</u></b>	
<b><u>Identification:</u></b>		<b><u>Location:</u></b>	
S.I.N	<b>01-098-130</b>	Town	<b>BRIGHTON</b>
B.I.N	CULVERT	Milepoint	1.30 miles N. OF BRI-HEN T.L. RD.
Year Built	1967	NE Property	N/A
Last PM / Rehab	NA	NW Property	N/A
Functional Location	T-BRDG-B0347	SE Property	1800-LITTLE BARRYS
<b><u>Physical Characteristics:</u></b>		SW Property	N/A
Superstructure Type	<b>C.M.P.</b>	Nearest intersection	WESTFALL RD. (C.R. #239)
Substructure Type	EARTH	Nearest intersection	INTERSTATE ROUTE #590
Number of Spans	2	GPS Coordinates: X:	<b>1417989.15</b> Y: <b>1135577.11</b>
Max Clr. Span	6.00 feet	<b><u>Miscellaneous Characteristics:</u></b>	
Length	<b>14.00</b> feet	Traffic	10030
Width	90'-0"	Traffic date	1/1/12
Rise	6'-0"	Speed	<b>40</b> mph
Skew	20 degrees	Waterproof	NO
Number of Lanes	4	Plans Availability	NO
R.O.W. Width	99.00 feet	Maintenance 1	MONROE COUNTY
Road Orientation	N & S	Maintenance 2	N/A

# Monroe County Bridge and Culvert Inventory

## WINTON ROAD

## Over ALLEN CREEK TRIBUTARY

### Identification:

S.I.N **01-098-212**  
 B.I.N CULVERT  
 Year Built 2015  
 Last PM / Rehab NA  
 Functional Location T-BRDG-B0044

### Location:

Town **BRIGHTON**  
 Milepoint 2.12 miles N. OF BRI-HEN T.L. RD.  
 NE Property BRIGHTON SCHOOL DISTRICT  
 NW Property 33 GREENWICH LANE  
 SE Property BRIGHTON HIGH SCHOOL  
 SW Property 33 GREENWICH LANE  
 Nearest intersection ELMWOOD AVE. (C.R. #87)  
 Nearest intersection GREENWICH LANE (T)  
 GPS Coordinates: X: **1419664.72** Y: **1140132.26**

### Physical Characteristics:

Superstructure Type **BOX, 4 SIDED P.C.**  
 Substructure Type FOOTING, CONCRETE REINFORCED  
 Number of Spans 1  
 Max Clr. Span 9.00 feet  
 Length **10.33** feet  
 Width 77'-0"  
 Rise 5'-6"  
 Skew 0 degrees  
 Number of Lanes 4  
 R.O.W. Width 66.00 feet  
 Road Orientation N & S

### Miscellaneous Characteristics:

Traffic 10212  
 Traffic date 1/1/12  
 Speed **35** mph  
 Waterproof YES  
 Plans Availability YES  
 Maintenance 1 MONROE COUNTY  
 Maintenance 2 N/A

## WINTON ROAD

## Over INTERSTATE ROUTE 590

### Identification:

S.I.N **08-098-042**  
 B.I.N 1026070  
 Year Built 1960  
 Last PM / Rehab NA  
 Functional Location T-BRDG-B0115

### Location:

Town **IRONDEQUOIT**  
 Milepoint 0.42 miles N. OF IRONDEQUOIT T.L.  
 NE Property N/A  
 NW Property N/A  
 SE Property 1400-AMERICAN CANCER  
 SW Property 1393-MS. ALMEIDA  
 Nearest intersection CULVER PARKWAY (T)  
 Nearest intersection EMPIRE BOULEVARD (S.R. #404)  
 GPS Coordinates: X: **1426452.69** Y: **1157808.03**

### Physical Characteristics:

Superstructure Type **BEAM, STEEL/COMP**  
 Substructure Type CONCRETE, REINFORCED  
 Number of Spans 4  
 Max Clr. Span 248.00 feet  
 Length **248.00** feet  
 Width 59'-10"  
 Rise 17'-0"  
 Skew 0 degrees  
 Number of Lanes 4  
 R.O.W. Width 49.50 feet  
 Road Orientation N & S

### Miscellaneous Characteristics:

Traffic 0  
 Traffic date  
 Speed **40** mph  
 Waterproof NO  
 Plans Availability NO  
 Maintenance 1 NEW YORK STATE  
 Maintenance 2 MC

## WOODARD ROAD

## Over FOUR MILE CREEK

### Identification:

S.I.N **18-555-069**  
 B.I.N 2211220  
 Year Built 1998  
 Last PM / Rehab NA  
 Functional Location T-BRDG-B0172

### Location:

Town **WEBSTER**  
 Milepoint 0.69 miles E. OF BASKET RD.  
 NE Property N/A  
 NW Property 1780-MR./MRS. BISCHOPING  
 SE Property N/A  
 SW Property 336 BASKET ROAD  
 Nearest intersection MONROE-WAYNE CL RD (CR. #2)  
 Nearest intersection BASKET RD. (C.R. #4)  
 GPS Coordinates: X: **1467012.63** Y: **1187551.17**

### Physical Characteristics:

Superstructure Type **BOX, 3 SIDED P.C.**  
 Substructure Type FOOTING, CONCRETE REINFORCED  
 Number of Spans 3  
 Max Clr. Span 30.00 feet  
 Length **32.00** feet  
 Width 37'-0"  
 Rise 8'-0"  
 Skew 0 degrees  
 Number of Lanes 2  
 R.O.W. Width 49.50 feet  
 Road Orientation E & W

### Miscellaneous Characteristics:

Traffic 0  
 Traffic date  
 Speed **40** mph  
 Waterproof NO  
 Plans Availability NO  
 Maintenance 1 MONROE COUNTY  
 Maintenance 2 N/A

# Monroe County Bridge and Culvert Inventory

## WOODRUFF ROAD

## Over GENESEE RIVER TRIBUTARY

### Identification:

S.I.N **16-082-031**  
 B.I.N CULVERT  
 Year Built 2016  
 Last PM / Rehab NA  
 Functional Location T-BRDG-B0426

### Physical Characteristics:

Superstructure Type **PIPE, HIGH DENSITY PE**  
 Substructure Type EARTH  
 Number of Spans 1  
 Max Clr. Span 9.17 feet  
 Length **9.92** feet  
 Width 102'-0"  
 Rise 6'-11"  
 Skew 2 degrees  
 Number of Lanes 2  
 R.O.W. Width 66.00 feet  
 Road Orientation N & S

### Location:

Town **RUSH**  
 Milepoint 0.31 miles N.OF HONEOYE FALLS RD.  
 NE Property 434-MR./MRS. SIMS 226-6359  
 NW Property 411- MICHAEL CZORA 330-9100  
 SE Property 500-JENNIFER MARVIN  
 SW Property 499-MR./MRS. COLE 226-2778  
 Nearest intersection E. RIVER RD. (C.R. #84)  
 Nearest intersection HONEOYE FALLS RD #6 (CR #63)  
 GPS Coordinates: X: **734406.52** Y: **1076831.78**

### Miscellaneous Characteristics:

Traffic 461  
 Traffic date 1/1/12  
 Speed **55** mph  
 Waterproof NO  
 Plans Availability YES  
 Maintenance 1 MONROE COUNTY  
 Maintenance 2 N/A

## WOOLSTON ROAD

## Over IRONDEQUOIT CREEK

### Identification:

S.I.N **13-029-032**  
 B.I.N 3317850  
 Year Built 2002  
 Last PM / Rehab NA  
 Functional Location T-BRDG-B0241

### Physical Characteristics:

Superstructure Type **BEAM, STEEL**  
 Substructure Type CONCRETE, REINFORCED  
 Number of Spans 1  
 Max Clr. Span 39.00 feet  
 Length **39.00** feet  
 Width 38'-0"  
 Rise 7'-9"  
 Skew 0 degrees  
 Number of Lanes 2  
 R.O.W. Width 49.50 feet  
 Road Orientation E & W

### Location:

Town **PERINTON**  
 Milepoint 0.32 miles E. OF PERINTON T.L.  
 NE Property N/A  
 NW Property N/A  
 SE Property N/A  
 SW Property N/A  
 Nearest intersection FISHER RD. (T)  
 Nearest intersection RAILROAD MILLS RD. (C.R. #68)  
 GPS Coordinates: X: **1443136.27** Y: **1109446.37**

### Miscellaneous Characteristics:

Traffic 1078  
 Traffic date 1/1/06  
 Speed **25** mph  
 Waterproof YES  
 Plans Availability NO  
 Maintenance 1 MONROE COUNTY  
 Maintenance 2 N/A

## WORKS ROAD

## Over HONEOYE CREEK TRIBUTARY

### Identification:

S.I.N **16-078-154**  
 B.I.N CULVERT  
 Year Built 1917  
 Last PM / Rehab NA  
 Functional Location T-BRDG-B0358

### Physical Characteristics:

Superstructure Type **BOX, 3 SIDED R.C.**  
 Substructure Type FOOTING, CONCRETE REINFORCED  
 Number of Spans 1  
 Max Clr. Span 4.67 feet  
 Length **4.67** feet  
 Width 36'-6"  
 Rise 3'-5"  
 Skew 0 degrees  
 Number of Lanes 2  
 R.O.W. Width 66.00 feet  
 Road Orientation N & S

### Location:

Town **RUSH**  
 Milepoint 1.54 miles N. OF RUSH T.L.  
 NE Property 250-MR./MRS. TUBBS  
 NW Property N/A  
 SE Property N/A  
 SW Property 291-MR./MRS. FERRARI  
 Nearest intersection HONEOYE FALLS FIVE PTS RD. (T)  
 Nearest intersection HONEOYE FALLS RD #6 (CR #63)  
 GPS Coordinates: X: **1400872.68** Y: **1080121.85**

### Miscellaneous Characteristics:

Traffic 621  
 Traffic date 1/1/12  
 Speed **55** mph  
 Waterproof NO  
 Plans Availability YES  
 Maintenance 1 MONROE COUNTY  
 Maintenance 2 N/A

# Monroe County Bridge and Culvert Inventory

## WORKS ROAD

## Over HONEOYE CREEK TRIBUTARY

### Identification:

S.I.N **16-078-217**  
 B.I.N CULVERT  
 Year Built 1800  
 Last PM / Rehab NA  
 Functional Location T-BRDG-B0302

### Location:

Town **RUSH**  
 Milepoint 2.17 miles N. OF RUSH T.L.  
 NE Property N/A  
 NW Property N/A  
 SE Property 152  
 SW Property N/A

### Physical Characteristics:

Superstructure Type **BOX, 3 SIDED R.C.**  
 Substructure Type FOOTING, CONCRETE REINFORCED  
 Number of Spans 1  
 Max Clr. Span 2.00 feet  
 Length **2.00** feet  
 Width 36'-0"  
 Rise 1'-6"  
 Skew 0 degrees  
 Number of Lanes 2  
 R.O.W. Width 66.00 feet  
 Road Orientation N & S

Nearest intersection PHELPS RD. (C.R. #76)  
 Nearest intersection KAVANAUGH RD. (T)  
 GPS Coordinates: X: **1402066.26** Y: **1083223.94**

### Miscellaneous Characteristics:

Traffic 517  
 Traffic date 1/1/12  
 Speed **55** mph  
 Waterproof NO  
 Plans Availability NO  
 Maintenance 1 MONROE COUNTY  
 Maintenance 2 N/A

## WYE BRIDGE ROAD

## Over ROUND POND CREEK

### Identification:

S.I.N **05-666-001**  
 B.I.N 2257860  
 Year Built 1975  
 Last PM / Rehab NA  
 Functional Location T-BRDG-B0285

### Location:

Town **GREECE**  
 Milepoint 0.01 miles W. OF KINMONT DR.  
 NE Property N/A  
 NW Property N/A  
 SE Property N/A  
 SW Property N/A

### Physical Characteristics:

Superstructure Type **BEAM, STEEL CORR. PLANK**  
 Substructure Type FOOTING, CONCRETE REINFORCED  
 Number of Spans 1  
 Max Clr. Span 33.00 feet  
 Length **33.00** feet  
 Width 25'-0"  
 Rise 7'-0"  
 Skew 0 degrees  
 Number of Lanes 2  
 R.O.W. Width 0.00 feet  
 Road Orientation E & W

Nearest intersection KINMONT DR. (T)  
 Nearest intersection MARLBANK DR. (T)  
 GPS Coordinates: X: **1388236.32** Y: **1187242.08**

### Miscellaneous Characteristics:

Traffic 0  
 Traffic date  
 Speed **25** mph  
 Waterproof NO  
 Plans Availability NO  
 Maintenance 1 TOWN OF GREECE  
 Maintenance 2 N/A

SUMMARY  
INVENTORY  
SORTED BY  
S.I.N.

S  
E  
C  
T  
I  
O  
N  
2





**Sorted by S.I.N.**

<b>S.I.N</b>	<b>B.I.N</b>	<b>Carried</b>	<b>Crossed</b>	<b>Town</b>
01-083-110	3361580	CRITTENDEN ROAD	RED CREEK TRIBUTARY	BRIGHTON
01-083-138	3317420	CRITTENDEN ROAD	RED CREEK	BRIGHTON
01-085-015	3316970	BRIGHTON-HENRIETTA T.L. ROAD	RED CREEK	BRIGHTON
01-085-220	1069330	BRIGHTON-HENRIETTA T.L. ROAD	N.Y.S. ROUTE 15A	BRIGHTON
01-085-249	CULVERT	BRIGHTON-HENRIETTA T.L. ROAD	ALLEN CREEK TRIBUTARY	BRIGHTON
01-085-265	1070790	BRIGHTON-HENRIETTA T.L. ROAD	INTERSTATE ROUTE 390	BRIGHTON
01-085-339	3368040	BRIGHTON-HENRIETTA T.L. ROAD	ALLEN CREEK	BRIGHTON
01-087-080	CULVERT	ELMWOOD AVENUE	ALLEN CREEK TRIBUTARY	BRIGHTON
01-087-215	CULVERT	ELMWOOD AVENUE	ALLEN CREEK TRIBUTARY	BRIGHTON
01-087-257	1025970	ELMWOOD AVENUE	INTERSTATE ROUTE 590	BRIGHTON
01-087-302	CULVERT	ELMWOOD AVENUE	ALLEN CREEK TRIBUTARY	BRIGHTON
01-098-006	3368050	WINTON ROAD	ALLEN CREEK	BRIGHTON
01-098-017	CULVERT	WINTON ROAD	ALLEN CREEK TRIBUTARY	BRIGHTON
01-098-026	4443090	WINTON ROAD	ERIE CANAL	BRIGHTON
01-098-130	CULVERT	WINTON ROAD	ALLEN CREEK TRIBUTARY	BRIGHTON
01-098-212	CULVERT	WINTON ROAD	ALLEN CREEK TRIBUTARY	BRIGHTON
01-100-069	4443100	CLINTON AVENUE SOUTH	ERIE CANAL	BRIGHTON
01-100-100	1070920	CLINTON AVENUE SOUTH	INTERSTATE ROUTE 590	BRIGHTON
01-102-091	1025940	EDGEWOOD AVENUE	INTERSTATE ROUTE 590	BRIGHTON
01-102-162	3317400	EDGEWOOD AVENUE	ALLEN CREEK	BRIGHTON
01-239-245	3317410	WESTFALL ROAD	ALLEN CREEK	BRIGHTON
01-271-010	CULVERT	CLOVER STREET	ALLEN CREEK TRIBUTARY	BRIGHTON
01-271-050	1029000	CLOVER STREET	ALLEN CREEK	BRIGHTON
01-271-075	CULVERT	CLOVER STREET	ALLEN CREEK TRIBUTARY	BRIGHTON
01-271-115	CULVERT	CLOVER STREET	ALLEN CREEK TRIBUTARY	BRIGHTON
01-444-050	4318000	GENESEE PARK ROAD	RED CREEK	BRIGHTON
01-666-001	2211050	CORWIN ROAD	IRONDEQUOIT CREEK	BRIGHTON
01-666-002	2211060	EVANS LANE	ALLEN CREEK	BRIGHTON
01-666-003	2211070	FRENCH ROAD	ALLEN CREEK	BRIGHTON
02-121-059	3359980	CHESTNUT RIDGE ROAD	CSX RAILROAD	CHILI
02-123-073	CULVERT	KING ROAD	BLACK CREEK TRIBUTARY	CHILI
02-131-016	CULVERT	DAVIS ROAD	BLACK CREEK TRIBUTARY	CHILI
02-133-042	CULVERT	MORGAN ROAD	MILL CREEK	CHILI
02-133-099	CULVERT	MORGAN ROAD	BLACK CREEK TRIBUTARY	CHILI
02-133-254	CULVERT	MORGAN ROAD	BLACK CREEK TRIBUTARY	CHILI
02-133-396	CULVERT	MORGAN ROAD	BLACK CREEK TRIBUTARY	CHILI
02-164-078	3317450	BEAHAN ROAD	LITTLE BLACK CREEK	CHILI
02-168-073	1048600	PAUL ROAD	INTERSTATE 490	CHILI
02-168-078	1095550	PAUL ROAD	INTERSTATE ROUTE 490	CHILI
02-168-322	CULVERT	PAUL ROAD	BLACK CREEK TRIBUTARY ('08)	CHILI
02-168-348	CULVERT	PAUL ROAD	BLACK CREEK TRIB ('08)	CHILI
02-168-349	CULVERT	PAUL ROAD	BLACK CREEK TRIB ('08)	CHILI
02-168-350	CULVERT	PAUL ROAD	BLACK CREEK TRIB ('08)	CHILI
02-168-437	CULVERT	PAUL ROAD	BLACK CREEK TRIB ('08)	CHILI
02-168-438	CULVERT	PAUL ROAD	BLACK CREEK TRIB ('08)	CHILI
02-168-649	1043430	PAUL ROAD	LITTLE BLACK CREEK ('08)	CHILI
02-170-029	5510860	UNION STREET	NEW YORK STATE THRUWAY	CHILI
02-170-226	CULVERT	UNION STREET	MILL CREEK	CHILI
02-170-351	CULVERT	UNION STREET	BLACK CREEK TRIBUTARY	CHILI
02-170-364	3317430	UNION STREET	BLACK CREEK	CHILI
02-172-001	CULVERT	STOTTLE ROAD	BLACK CREEK TRIBUTARY	CHILI
02-172-160	CULVERT	STOTTLE ROAD	MILL CREEK	CHILI
02-172-212	CULVERT	STOTTLE ROAD	BLACK CREEK TRIBUTARY	CHILI
02-172-258	3317470	STOTTLE ROAD	BLACK CREEK	CHILI
02-174-070	CULVERT	WHEATLAND CENTER ROAD	MILL CREEK	CHILI

02-174-114	CULVERT	WHEATLAND CENTER ROAD	MILL CREEK	CHILI
02-555-020	3316980	STUART ROAD	BLACK CREEK	CHILI
03-215-046	CULVERT	LAWRENCE ROAD	MORMAN CREEK	CLARKSON
03-215-067	3316990	LAWRENCE ROAD	MORMAN CREEK	CLARKSON
03-215-157	CULVERT	LAWRENCE ROAD	MOORMAN CREEK TRIBUTARY	CLARKSON
03-215-248	3317000	LAWRENCE ROAD	BROCKPORT CREEK	CLARKSON
03-215-358	3317010	LAWRENCE ROAD	OTIS CREEK	CLARKSON
03-217-037	3317030	LAWTON ROAD	MOORMAN CREEK	CLARKSON
03-217-137	CULVERT	LAWTON ROAD	BROCKPORT CREEK	CLARKSON
03-219-058	CULVERT	IRELAND ROAD	OTIS CREEK TRIBUTARY	CLARKSON
03-219-105	3317020	IRELAND ROAD	SALMON CREEK	CLARKSON
03-219-144	CULVERT	IRELAND ROAD	OTIS CREEK TRIBUTARY	CLARKSON
03-221-018	CULVERT	EAST AVENUE	BROCKPORT CREEK	CLARKSON
03-221-068	CULVERT	EAST AVENUE	BROCKPORT CREEK	CLARKSON
03-221-180	CULVERT	EAST AVENUE	OTIS CREEK TRIBUTARY	CLARKSON
03-236-025	CULVERT	REDMAN ROAD	MORMAN CREEK	CLARKSON
03-236-141	CULVERT	REDMAN ROAD	WEST FORK CREEK	CLARKSON
03-236-179	CULVERT	REDMAN ROAD	SANDY CREEK TRIBUTARY	CLARKSON
03-236-328	CULVERT	REDMAN ROAD	WEST CREEK	CLARKSON
03-236-344	CULVERT	REDMAN ROAD	WEST CREEK TRIBUTARY	CLARKSON
03-236-386	CULVERT	REDMAN ROAD	WEST CREEK TRIBUTARY	CLARKSON
03-281-014	CULVERT	WEST AVENUE	BROCKPORT CREEKTRIB('08)	CLARKSON
03-281-024	CULVERT	WEST AVENUE	BROCKPORT CREEKTRIB('08)	CLARKSON
03-281-053	CULVERT	WEST AVENUE	BROCKPORT CREEKTRIB('08)	CLARKSON
03-555-025	3317480	GILMORE ROAD	BROCKPORT CREEK	CLARKSON
03-555-064	2211080	DRAKE ROAD	MORMAN CREEK	CLARKSON
04-119-126	1048620	WESTSIDE DRIVE	INTERSTATE ROUTE 490	GATES
04-154-052	4443110	LEE ROAD	ERIE CANAL	GATES
04-156-005	CULVERT	WEGMAN ROAD	LITTLE BLACK CREEK TRIBUTARY	GATES
04-156-070	1048670	WEGMAN ROAD	INTERSTATE ROUTE 490	GATES
04-156-073	1095570	WEGMAN ROAD	INTERSTATE ROUTE 490	GATES
04-158-102	1073170	ELMGROVE ROAD	NEW YORK STATE ROUTE 531	GATES
04-158-164	CULVERT	ELMGROVE ROAD	ELMFORD CREEK TRIBUTARY	GATES
04-160-059	3317040	PIXLEY ROAD	LITTLE BLACK CREEK	GATES
04-198-010	CULVERT	COLDWATER ROAD	LITTLE BLACK CREEK ('08)	GATES
04-198-045	1043310	COLDWATER ROAD	LITTLE BLACK CREEK ('08)	GATES
04-208-143	1074690	MANITOU ROAD	NEW YORK STATE ROUTE 531	GATES
04-555-045	3317490	TRABOLD ROAD	LITTLE BLACK CREEK	GATES
04-666-020	2257850	HARPINGTON DRIVE	LITTLE BLACK CREEK	GATES
05-101-122	CULVERT	BRITTON ROAD	FLEMING CREEK	GREECE
05-107-025	3317070	FRISBEE HILL ROAD	BUTTONWOOD CREEK	GREECE
05-109-042	CULVERT	ENGLISH ROAD	LARKIN CREEK TRIBUTARY	GREECE
05-109-066	3370050	ENGLISH ROAD	LARKIN CREEK	GREECE
05-109-152	CULVERT	ENGLISH ROAD	ROUND POND CREEK TRIBUTARY	GREECE
05-109-166	CULVERT	ENGLISH ROAD	ROUND POND CREEK TRIBUTARY	GREECE
05-109-197	CULVERT	ENGLISH ROAD	ROUND POND CREEK TRIBUTARY	GREECE
05-109-255	CULVERT	ENGLISH ROAD	KIRK CREEK	GREECE
05-109-311	CULVERT	ENGLISH ROAD	PADDY HILL CREEK	GREECE
05-109-316	1072370	ENGLISH ROAD	INTERSTATE ROUTE 390	GREECE
05-111-159	CULVERT	RIDGEWAY AVENUE	ROUND POND TRIBUTARY	GREECE
05-111-215	CULVERT	RIDGEWAY AVENUE	ROUND POND TRIBUTARY	GREECE
05-111-237	CULVERT	RIDGEWAY AVENUE	ROUND POND TRIBUTARY	GREECE
05-111-374	1062510	RIDGEWAY AVENUE	INTERSTATE ROUTE 390	GREECE
05-111-416	3211140	RIDGEWAY AVENUE	KODAK ROAD (PRIVATE)	GREECE
05-126-020	1036010	GREENLEAF ROAD	LAKE ONTARIO STATE PARKWAY	GREECE
05-128-082	3361650	BEACH AVENUE	SLATER CREEK	GREECE
05-130-147	3317560	EDGEMERE DRIVE	LONG POND OUTLET	GREECE
05-130-292	3317570	EDGEMERE DRIVE	BUCK POND OUTLET	GREECE

05-130-350	3211130	EDGEMERE DRIVE	ROUND POND OUTLET	GREECE
05-132-100	CULVERT	DEWEY AVENUE	FLEMING CREEK	GREECE
05-132-283	CULVERT	DEWEY AVENUE	SLATER CREEK	GREECE
05-134-066	3317080	ISLAND COTTAGE ROAD	ROUND POND CREEK	GREECE
05-134-117	1072410	ISLAND COTTAGE ROAD	LAKE ONTARIO STATE PARKWAY	GREECE
05-136-023	4443120	LONG POND ROAD	ERIE CANAL	GREECE
05-136-256	CULVERT	LONG POND ROAD	ROUND POND CREEK	GREECE
05-136-465	3368060	LONG POND ROAD	ROUND POND CREEK	GREECE
05-136-628	3317580	LONG POND ROAD	LARKIN CREEK	GREECE
05-136-648	CULVERT	LONG POND ROAD	LARKIN CREEK TRIBUTARY	GREECE
05-136-689	CULVERT	LONG POND ROAD	LARKIN CREEK TRIBUTARY	GREECE
05-136-711	1035950	LONG POND ROAD	LAKE ONTARIO STATE PARKWAY	GREECE
05-138-030	1072430	LOWDEN POINT ROAD	LAKE ONTARIO STATE PARKWAY	GREECE
05-138-031	1035930	LOWDEN POINT ROAD	LAKE ONTARIO STATE PARKWAY	GREECE
05-138-176	3317610	LOWDEN POINT ROAD	CRANBERRY POND OUTLET	GREECE
05-140-073	1035920	EAST MANITOU ROAD	LAKE ONTARIO STATE PARKWAY	GREECE
05-142-019	CULVERT	FLYNN ROAD	SMITH CREEK	GREECE
05-142-086	CULVERT	FLYNN ROAD	LARKIN CREEK TRIBUTARY	GREECE
05-142-195	3317590	FLYNN ROAD	NORTHRUP CREEK	GREECE
05-142-227	CULVERT	FLYNN ROAD	NORTHRUP CREEK TRIBUTARY	GREECE
05-143-045	2211110	LING ROAD	SLATER CREEK	GREECE
05-144-019	3368080	NA	LARKIN CREEK	GREECE
05-144-188	CULVERT	NORTH GREECE ROAD	SMITH CREEK	GREECE
05-144-361	3317500	NORTH GREECE ROAD	NORTHRUP CREEK	GREECE
05-144-399	3317510	NORTH GREECE ROAD	NORTHRUP CREEK	GREECE
05-144-428	3317520	NORTH GREECE ROAD	NORTHRUP CREEK	GREECE
05-144-454	3317530	NORTH GREECE ROAD	NORTHRUP CREEK	GREECE
05-144-461	3317050	NORTH GREECE ROAD	BLACK CREEK	GREECE
05-144-532	CULVERT	NORTH GREECE ROAD	BUTTONWOOD CREEK TRIBUTARY	GREECE
05-144-566	3317060	NORTH GREECE ROAD	BUTTONWOOD CREEK	GREECE
05-150-298	CULVERT	MT. READ BOULEVARD	SLATER CREEK	GREECE
05-152-040	CULVERT	LATONA ROAD	PADDY HILL CREEK	GREECE
05-152-049	CULVERT	LATONA ROAD	PADDY HILL CREEK	GREECE
05-158-062	4047410	ELMGROVE ROAD	ERIE CANAL	GREECE
05-208-063	4443130	MANITOU ROAD	ERIE CANAL	GREECE
05-208-172	CULVERT	MANITOU ROAD	LARKIN CREEK	GREECE
05-208-238	CULVERT	MANITOU ROAD	SMITH CREEK	GREECE
05-251-024	CULVERT	MILL ROAD	SMITH CREEK TRIBUTARY	GREECE
05-251-045	CULVERT	MILL ROAD	SMITH CREEK	GREECE
05-251-069	CULVERT	MILL ROAD	LARKIN CREEK	GREECE
05-251-157	3370060	MILL ROAD	LARKIN CREEK	GREECE
05-251-269	CULVERT	MILL ROAD	ROUND POND CREEK TRIBUTARY	GREECE
05-262-038	CULVERT	KIRK ROAD	ROUND POND CREEK	GREECE
05-262-041	3317540	KIRK ROAD	ROUND POND CREEK TRIBUTARY	GREECE
05-267-006	3367000	VINTAGE LANE	ROUND POND CREEK	GREECE
05-267-069	CULVERT	VINTAGE LANE	KIRK CREEK	GREECE
05-267-108	CULVERT	VINTAGE LANE	PADDY HILL CREEK TRIBUTARY	GREECE
05-267-124	1072420	VINTAGE LANE	INTERSTATE ROUTE 390	GREECE
05-666-001	2257860	WYE BRIDGE ROAD	ROUND POND CREEK	GREECE
05-666-006	2211090	MAIDEN LANE	ROUND POND CREEK	GREECE
05-666-010	2257870	POLICE ACCESS ROAD	ROUND POND CREEK	GREECE
05-666-100	2211120	STRAUB ROAD	ROUND POND CREEK	GREECE
06-203-055	3361660	BRICK SCHOOL HOUSE ROAD	SANDY CREEK	HAMLIN
06-203-676	CULVERT	BRICK SCHOOLHOUSE ROAD	EAST CREEK TRIBUTARY	HAMLIN
06-205-053	3317660	WALKER ROAD	MORMAN CREEK	HAMLIN
06-207-117	CULVERT	HAMLIN CENTER ROAD	WEST CREEK	HAMLIN
06-209-063	3317640	NORTH HAMLIN ROAD	SANDY CREEK	HAMLIN
06-209-228	CULVERT	NORTH HAMLIN ROAD	COWSUCKER CREEK	HAMLIN

06-209-372	CULVERT	NORTH HAMLIN ROAD	COWSUCKER CREEK	HAMLIN
06-211-246	3317110	MOSCOW ROAD	YANTY CREEK	HAMLIN
06-211-293	CULVERT	MOSCOW ROAD	YANTY CREEK TRIBUTARY	HAMLIN
06-211-311	CULVERT	MOSCOW ROAD	YANTY CREEK TRIBUTARY	HAMLIN
06-211-345	CULVERT	MOSCOW ROAD	SANDY CREEK TRIBUTARY	HAMLIN
06-213-020	CULVERT	CLARKSON-HAMLIN T.L. ROAD	WEST CREEK	HAMLIN
06-213-168	CULVERT	CLARKSON-HAMLIN T.L. ROAD	WEST CREEK	HAMLIN
06-234-003	CULVERT	LAKE ROAD WEST FORK	SANDY CREEK TRIB. ('08)	HAMLIN
06-234-198	3317630	LAKE ROAD WEST FORK	SANDY CREEK	HAMLIN
06-236-034	3368090	REDMAN ROAD	SANDY CREEK TRIBUTARY	HAMLIN
06-236-073	3317650	REDMAN ROAD	SANDY CREEK	HAMLIN
06-236-239	CULVERT	REDMAN ROAD	YANTY CREEK TRIBUTARY	HAMLIN
06-236-252	CULVERT	REDMAN ROAD	YANTY CREEK TRIB ('08)	HAMLIN
06-236-263	CULVERT	REDMAN ROAD	YANTY CREEK TRIB ('08)	HAMLIN
06-236-326	CULVERT	REDMAN ROAD	YANTY CREEK TRIB ('08)	HAMLIN
06-236-338	1041320	REDMAN ROAD	YANTY CREEK ('08)	HAMLIN
06-236-377	CULVERT	REDMAN ROAD	YANTY CREEK TRIB ('08)	HAMLIN
06-236-388	CULVERT	REDMAN ROAD	YANTY CREEK TRIB ('08)	HAMLIN
06-236-393	CULVERT	REDMAN ROAD	YANTY CREEK TRIB ('08)	HAMLIN
06-236-399	CULVERT	REDMAN ROAD	YANTY CREEK TRIB ('08)	HAMLIN
06-236-408	CULVERT	REDMAN ROAD	YANTY CREEK TRIB ('08)	HAMLIN
06-236-418	CULVERT	REDMAN ROAD	YANTY CREEK TRIB ('08)	HAMLIN
06-236-427	CULVERT	REDMAN ROAD	YANTY CREEK TRIB ('08)	HAMLIN
06-236-439	CULVERT	REDMAN ROAD	YANTY CREEK TRIB ('08)	HAMLIN
06-236-446	CULVERT	REDMAN ROAD	YANTY CREEK TRIB ('08)	HAMLIN
06-236-451	CULVERT	REDMAN ROAD	YANTY CREEK TRIB ('08)	HAMLIN
06-236-469	CULVERT	REDMAN ROAD	YANTY CREEK TRIB ('08)	HAMLIN
06-236-475	CULVERT	REDMAN ROAD	YANTY CREEK TRIB ('08)	HAMLIN
06-236-496	CULVERT	REDMAN ROAD	YANTY CREEK TRIB ('08)	HAMLIN
06-236-510	CULVERT	REDMAN ROAD	YANTY CREEK TRIB ('08)	HAMLIN
06-252-008	CULVERT	DRAKE ROAD	WEST CREEK	HAMLIN
06-277-065	CULVERT	CHURCH ROAD	SANDY CREEK TRIB ('08)	HAMLIN
06-277-066	CULVERT	CHURCH ROAD	SANDY CREEK TRIB ('08)	HAMLIN
06-277-087	CULVERT	CHURCH ROAD	SANDY CREEK TRIB ('08)	HAMLIN
06-277-103	CULVERT	CHURCH ROAD	SANDY CREEK TRIB ('08)	HAMLIN
06-277-122	1046600	CHURCH ROAD	SANDY CREEK ('08)	HAMLIN
06-277-145	CULVERT	CHURCH ROAD	SANDY CREEK TRIB ('08)	HAMLIN
06-277-169	CULVERT	CHURCH ROAD	SANDY CREEK TRIB ('08)	HAMLIN
06-279-001	CULVERT	MORTON ROAD	YANTY CREEK TRIB ('08)	HAMLIN
06-279-018	CULVERT	MORTON ROAD	YANTY CREEK TRIB ('08)	HAMLIN
06-279-026	CULVERT	MORTON ROAD	YANTY CREEK TRIB ('08)	HAMLIN
06-279-039	CULVERT	MORTON ROAD	YANTY CREEK TRIB ('08)	HAMLIN
06-279-062	CULVERT	MORTON ROAD	YANTY CREEK ('08)	HAMLIN
06-279-075	CULVERT	MORTON ROAD	YANTY CREEK TRIB ('08)	HAMLIN
06-279-083	CULVERT	MORTON ROAD	YANTY CREEK TRIB ('08)	HAMLIN
06-279-099	CULVERT	MORTON ROAD	YANTY CREEK ('08)	HAMLIN
06-279-143	CULVERT	MORTON ROAD	YANTY CREEK TRIB ('08)	HAMLIN
06-555-060	3317670	JACOBS ROAD	YANTY CREEK	HAMLIN
06-666-140	2257970	WILER ROAD	WEST CREEK	HAMLIN
07-039-007	CULVERT	CALKINS ROAD	RED CREEK TRIBUTARY	HENRIETTA
07-039-082	3317700	CALKINS ROAD	RED CREEK	HENRIETTA
07-039-129	CULVERT	CALKINS ROAD	RED CREEK TRIBUTARY	HENRIETTA
07-039-286	CULVERT	CALKINS ROAD	ALLEN CREEK TRIBUTARY	HENRIETTA
07-067-051	CULVERT	HENRIETTA-RUSH T.L. ROAD	GENESEE RIVER TRIBUTARY	HENRIETTA
07-071-050	1069080	ERIE STATION ROAD	INTERSTATE ROUTE 390	HENRIETTA
07-071-123	CULVERT	ERIE STATION ROAD	RED CREEK TRIBUTARY	HENRIETTA
07-071-131	CULVERT	ERIE STATION ROAD	PEDESTRIAN TUNNEL	HENRIETTA
07-073-025	CULVERT	REEVES ROAD	RED CREEK TRIBUTARY	HENRIETTA

07-075-011	CULVERT	MARTIN ROAD	GENESEE RIVER TRIBUTARY	HENRIETTA
07-075-089	CULVERT	MARTIN ROAD	GENESEE RIVER TRIBUTARY	HENRIETTA
07-077-053	CULVERT	BROOKS ROAD	RED CREEK TRIBUTARY	HENRIETTA
07-077-171	CULVERT	BROOKS ROAD	RED CREEK TRIBUTARY	HENRIETTA
07-079-073	CULVERT	LEHIGH STATION ROAD	RED CREEK TRIBUTARY WEST BRANC	HENRIETTA
07-079-135	CULVERT	LEHIGH STATION ROAD	RED CREEK TRIBUTARY	HENRIETTA
07-081-004	CULVERT	BAILEY ROAD	RED CREEK TRIBUTARY	HENRIETTA
07-081-160	CULVERT	BAILEY ROAD	RED CREEK TRIBUTARY	HENRIETTA
07-081-208	CULVERT	BAILEY ROAD	RED CREEK TRIBUTARY	HENRIETTA
07-084-123	CULVERT	EAST RIVER ROAD	GENESEE RIVER TRIBUTARY	HENRIETTA
07-084-187	5510900	EAST RIVER ROAD	NEW YORK STATE THRUWAY	HENRIETTA
07-084-325	CULVERT	EAST RIVER ROAD	GENESEE RIVER TRIBUTARY	HENRIETTA
07-084-378	CULVERT	EAST RIVER ROAD	GENESEE RIVER TRIBUTARY	HENRIETTA
07-086-070	CULVERT	TELEPHONE ROAD	GENESEE RIVER TRIBUTARY	HENRIETTA
07-088-200	CULVERT	MIDDLE ROAD	RED CREEK TRIBUTARY	HENRIETTA
07-088-211	5510870	MIDDLE ROAD	NEW YORK STATE THRUWAY	HENRIETTA
07-092-217	5510880	PINNACLE ROAD	NEW YORK STATE THRUWAY	HENRIETTA
07-092-260	CULVERT	PINNACLE ROAD	HONEOYE CREEK TRIBUTARY	HENRIETTA
07-092-351	CULVERT	PINNACLE ROAD	HONEOYE CREEK TRIBUTARY	HENRIETTA
07-092-426	CULVERT	PINNACLE ROAD	HONEOYE CREEK TRIBUTARY	HENRIETTA
07-102-060	4443080	EDGEWOOD AVENUE	ERIE CANAL	HENRIETTA
07-263-057	1070040	HYLAN DRIVE	INTERSTATE ROUTE 390	HENRIETTA
08-000-001	1014850	IBOB	IRONDEQUOIT BAY OUTLET	IRONDEQUOIT
08-089-029	3317710	NORTON STREET	DENSMORE CREEK	IRONDEQUOIT
08-097-139	CULVERT	LAKESHORE BOULEVARD	SHERRY POND OUTLET	IRONDEQUOIT
08-098-042	1026070	WINTON ROAD	INTERSTATE ROUTE 590	IRONDEQUOIT
08-114-012	1052200	PORTLAND AVENUE	KEELER ST. EXPRESSWAY	IRONDEQUOIT
09-045-059	CULVERT	POND ROAD	IRONDEQUOIT CREEK TRIBUTARY	MENDON
09-045-332	CULVERT	POND ROAD	HONEOYE CREEK TRIBUTARY	MENDON
09-049-031	3317140	CHEESE FACTORY ROAD	HONEOYE CREEK TRIBUTARY	MENDON
09-049-325	CULVERT	CHEESE FACTORY ROAD	IRONDEQUOIT CREEK TRIBUTARY	MENDON
09-049-330	3369600	CHEESE FACTORY ROAD	IRONDEQUOIT CREEK TRIBUTARY	MENDON
09-051-032	CULVERT	PARISH ROAD	IRONDEQUOIT CREEK TRIBUTARY	MENDON
09-051-107	CULVERT	PARISH ROAD	IRONDEQUOIT CREEK TRIBUTARY	MENDON
09-053-063	CULVERT	BOUGHTON HILL ROAD	HONEOYE CREEK TRIBUTARY	MENDON
09-053-109	CULVERT	BOUGHTON HILL ROAD	IRONDEQUOIT CREEK TRIBUTARY	MENDON
09-053-153	CULVERT	BOUGHTON HILL ROAD	IRONDEQUOIT CREEK TRIBUTARY	MENDON
09-053-217	CULVERT	BOUGHTON HILL ROAD	IRONDEQUOIT CREEK TRIBUTARY	MENDON
09-053-313	CULVERT	BOUGHTON HILL ROAD	IRONDEQUOIT CREEK TRIBUTARY	MENDON
09-053-350	CULVERT	BOUGHTON HILL ROAD	IRONDEQUOIT CREEK TRIBUTARY	MENDON
09-057-031	CULVERT	STONEY LONESOME ROAD	HONEOYE CREEK TRIBUTARY	MENDON
09-059-015	CULVERT	SIBLEY ROAD	HONEOYE CREEK TRIBUTARY	MENDON
09-059-025	3317750	SIBLEY ROAD	HONEOYE CREEK	MENDON
09-059-028	CULVERT	SIBLEY ROAD	HONEOYE CREEK TRIBUTARY	MENDON
09-063-052	CULVERT	HONEOYE FALLS ROAD NO.6	HONEOYE CREEK TRIBUTARY	MENDON
09-063-075	3317760	HONEOYE FALLS ROAD NO.6	SPRING BROOK	MENDON
09-064-014	CULVERT	MENDON CENTER ROAD	IRONDEQUOIT CREEK TRIBUTARY	MENDON
09-066-204	CULVERT	WEST BLOOMFIELD ROAD	IRONDEQUOIT CREEK	MENDON
09-066-221	CULVERT	WEST BLOOMFIELD ROAD	IRONDEQUOIT CREEK TRIBUTARY	MENDON
09-066-332	CULVERT	WEST BLOOMFIELD ROAD	IRONDEQUOIT CREEK	MENDON
09-066-399	CULVERT	WEST BLOOMFIELD ROAD	IRONDEQUOIT CREEK TRIBUTARY	MENDON
09-066-590	CULVERT	WEST BLOOMFIELD ROAD	IRONDEQUOIT CREEK TRIBUTARY	MENDON
09-066-638	5510890	WEST BLOOMFIELD ROAD	NEW YORK STATE THRUWAY	MENDON
09-070-085	3317130	MILE SQUARE ROAD	IRONDEQUOIT CREEK	MENDON
09-070-171	5510910	MILE SQUARE ROAD	NEW YORK STATE THRUWAY	MENDON
09-555-005	3317720	TAYLOR ROAD	IRONDEQUOIT CREEK	MENDON
09-555-117	3317730	PLAINS ROAD	HONEOYE CREEK	MENDON
10-113-035	CULVERT	BIG RIDGE ROAD	NORTHRUP CREEK	OGDEN

10-113-086	CULVERT	BIG RIDGE ROAD	NORTHROP CREEK	OGDEN
10-119-038	CULVERT	WESTSIDE DRIVE	LITTLE BLACK CREEK TRIBUTARY	OGDEN
10-119-161	CULVERT	WESTSIDE DRIVE	BLACK CREEK TRIBUTARY	OGDEN
10-167-053	CULVERT	DEWEY STREET	BLACK CREEK TRIBUTARY	OGDEN
10-169-110	CULVERT	STONY POINT ROAD	BLACK CREEK TRIBUTARY	OGDEN
10-169-297	CULVERT	STONY POINT ROAD	LITTLE BLACK CREEK	OGDEN
10-169-341	CULVERT	STONY POINT ROAD	LITTLE BLACK CREEK	OGDEN
10-173-097	CULVERT	COLBY STREET	SPRING CREEK	OGDEN
10-173-330	CULVERT	COLBY STREET	NORTHROP CREEK TRIBUTARY	OGDEN
10-175-091	3317150	CANAL ROAD	SPRING CREEK	OGDEN
10-175-117	CULVERT	CANAL ROAD	SPRING CREEK TRIBUTARY	OGDEN
10-177-009	CULVERT	LYELL AVENUE	NORTHROP CREEK TRIBUTARY	OGDEN
10-177-129	CULVERT	SPENCERPORT ROAD	LARKIN CREEK TRIBUTARY	OGDEN
10-177-145	CULVERT	LYELL AVENUE	BLACK CREEK TRIBUTARY	OGDEN
10-204-023	CULVERT	MCINTOSH ROAD	SPRING CREEK TRIBUTARY	OGDEN
10-206-376	CULVERT	HUBBELL ROAD	SALMON CREEK	OGDEN
10-210-119	1074710	GILLET ROAD	NEW YORK STATE ROUTE 531	OGDEN
10-210-209	3361600	GILLET ROAD	CXS RAILROAD	OGDEN
10-210-225	4443140	GILLET ROAD	ERIE CANAL	OGDEN
10-212-052	4443590	WASHINGTON STREET	ERIE CANAL	OGDEN
10-212-114	CULVERT	WASHINGTON STREET	SALMON CREEK TRIBUTARY	OGDEN
11-179-017	CULVERT	OGDEN-PARMA T.L. ROAD	BUTTONWOOD CREEK	PARMA
11-179-099	3317800	OGDEN-PARMA T.L. ROAD	SALMON CREEK	PARMA
11-179-126	CULVERT	OGDEN-PARMA T.L. ROAD	BLACK CREEK TRIBUTARY	PARMA
11-179-174	CULVERT	OGDEN-PARMA T.L. ROAD	NORTHROP CREEK	PARMA
11-179-341	CULVERT	OGDEN-PARMA T.L. ROAD	NORTHROP CREEK	PARMA
11-181-131	CULVERT	PINE HILL ROAD	BUTTONWOOD CREEK TRIBUTARY	PARMA
11-183-046	3317820	PECK ROAD	SALMON CREEK	PARMA
11-183-156	CULVERT	PECK ROAD	BUTTONWOOD CREEK TRIBUTARY	PARMA
11-183-164	CULVERT	PECK ROAD	BUTTONWOOD CREEK	PARMA
11-183-182	CULVERT	PECK ROAD	BUTTONWOOD CREEK TRIBUTARY	PARMA
11-183-254	CULVERT	PECK ROAD	BLACK CREEK TRIBUTARY	PARMA
11-183-271	CULVERT	PECK ROAD	BLACK CREEK TRIBUTARY	PARMA
11-183-352	CULVERT	PECK ROAD	BLACK CREEK TRIBUTARY	PARMA
11-183-463	3317220	PECK ROAD	NORTHROP CREEK	PARMA
11-185-047	CULVERT	PARMA CENTER ROAD	SALMON CREEK TRIBUTARY	PARMA
11-185-088	3317200	PARMA CENTER ROAD	SALMON CREEK	PARMA
11-185-205	CULVERT	PARMA CENTER ROAD	BUTTONWOOD CREEK	PARMA
11-187-095	3317160	BURRITT ROAD	SALMON CREEK	PARMA
11-187-153	CULVERT	BURRITT ROAD	SALMON CREEK TRIBUTARY	PARMA
11-187-305	3317170	BURRITT ROAD	BUTTONWOOD CREEK	PARMA
11-187-439	3317180	BURRITT ROAD	BLACK CREEK	PARMA
11-187-447	CULVERT	BURRITT ROAD	BLACK CREEK TRIBUTARY	PARMA
11-193-003	3317810	WILDER ROAD	SALMON CREEK	PARMA
11-197-010	CULVERT	MOUL ROAD	EAST CREEK	PARMA
11-197-268	CULVERT	MOUL ROAD	COWSUCKER CREEK	PARMA
11-199-060	CULVERT	HUFFER ROAD	EAST CREEK	PARMA
11-214-013	CULVERT	HINKLEYVILLE ROAD	SALMON CREEK TRIBUTARY	PARMA
11-214-055	CULVERT	HINKLEYVILLE ROAD	SALMON CREEK TRIBUTARY	PARMA
11-214-102	CULVERT	HINKLEYVILLE ROAD	SALMON CREEK TRIBUTARY	PARMA
11-216-022	CULVERT	TRIMMER ROAD	BUTTONWOOD CREEK TRIBUTARY	PARMA
11-218-080	3367800	DEAN ROAD	NORTHROP CREEK	PARMA
11-218-174	CULVERT	DEAN ROAD	NORTHROP CREEK TRIBUTARY	PARMA
11-220-035	CULVERT	BENNETT ROAD	WEST CREEK	PARMA
11-220-113	3317230	BENNETT ROAD	WEST CREEK	PARMA
11-222-106	CULVERT	LIGHTHOUSE ROAD	COWSUCKER CREEK	PARMA
11-226-059	CULVERT	NORTH AVENUE	WEST CREEK TRIBUTARY	PARMA
11-228-140	3317790	HAMLIN-PARMA T.L. ROAD	WEST CREEK	PARMA

11-228-286	CULVERT	HAMLIN-PARMA T.L. ROAD	EAST CREEK	PARMA
11-228-381	3317190	HAMLIN-PARMA T.L. ROAD	BRUSH CREEK	PARMA
11-254-016	CULVERT	CLARKSON-PARMA T.L. ROAD	SALMON CREEK TRIBUTARY	PARMA
11-254-168	CULVERT	CLARKSON-PARMA T.L. ROAD	SALMON CREEK TRIBUTARY	PARMA
11-254-170	CULVERT	CLARKSON-PARMA T.L. ROAD	SALMON CREEK TRIBUTARY	PARMA
11-254-179	CULVERT	CLARKSON-PARMA T.L. ROAD	SALMON CREEK TRIBUTARY	PARMA
11-254-190	CULVERT	CLARKSON-PARMA T.L. ROAD	SALMON CREEK TRIBUTARY	PARMA
11-254-307	3317770	CLARKSON-PARMA T.L. ROAD	SALMON CREEK	PARMA
11-254-438	3317780	CLARKSON-PARMA T.L. ROAD	OTIS CREEK	PARMA
11-666-025	2211180	BUTCHER ROAD	BLACK CREEK	PARMA
11-666-030	2266710	WEST BEACH ROAD	EAST CREEK	PARMA
11-666-100	2211150	COLLAMER ROAD	WEST CREEK	PARMA
11-666-190	2211160	HILL ROAD	SALMON CREEK	PARMA
11-666-210	2211170	HILL ROAD	BROCKPORT CREEK	PARMA
12-011-137	CULVERT	PLANK ROAD	IRONDEQUOIT CREEK TRIBUTARY	PENFIELD
12-011-288	CULVERT	PLANK ROAD	FOURMILE CREEK TRIBUTARY	PENFIELD
12-011-481	CULVERT	PLANK ROAD	FOURMILE CREEK TRIBUTARY	PENFIELD
12-013-031	CULVERT	WHALEN ROAD	THOUSAND ACRE BROOK	PENFIELD
12-013-059	CULVERT	WHALEN ROAD	THOUSAND ACRE BROOK	PENFIELD
12-013-092	CULVERT	WHALEN ROAD	THOUSAND ACRE BROOK	PENFIELD
12-018-089	CULVERT	FIVE MILE LINE ROAD	THOUSAND ACRE BROOK	PENFIELD
12-022-112	CULVERT	CREEK STREET	TUFA GLEN CREEK	PENFIELD
12-026-045	CULVERT	HARRIS ROAD	IRONDEQUOIT CREEK TRIBUTARY	PENFIELD
12-269-209	1048530	PENFIELD ROAD	IRONDEQUOIT CREEK	PENFIELD
12-270-020	1095720	PANORAMA TRAIL	IRONDEQUOIT CREEK	PENFIELD
12-555-050	3317240	OLD PENFIELD ROAD	IRONDEQUOIT CREEK	PENFIELD
12-666-015	2211200	OLD BROWNCROFT ROAD	IRONDEQUOIT CREEK	PENFIELD
13-015-050	1043470	LINDEN AVENUE	IRONDEQUOIT CREEK	PERINTON
13-017-002	CULVERT	WHITNEY ROAD	IRONDEQUOIT CREEK TRIBUTARY	PERINTON
13-017-081	CULVERT	WHITNEY ROAD	IRONDEQUOIT CREEK TRIBUTARY	PERINTON
13-017-405	3370360	WHITNEY ROAD	THOMAS CREEK	PERINTON
13-021-088	4443050	AYRAULT ROAD	ERIE CANAL	PERINTON
13-021-127	CULVERT	AYRAULT ROAD	IRONDEQUOIT CREEK TRIBUTARY	PERINTON
13-021-259	CULVERT	AYRAULT ROAD	WHITE BROOK TRIBUTARY	PERINTON
13-025-012	3317860	PARK ROAD	IRONDEQUOIT CREEK	PERINTON
13-027-012	CULVERT	KREAG ROAD	IRONDEQUOIT CREEK TRIBUTARY	PERINTON
13-029-032	3317850	WOOLSTON ROAD	IRONDEQUOIT CREEK	PERINTON
13-034-043	3317840	BAIRD ROAD	THOMAS CREEK	PERINTON
13-034-069	CULVERT	BAIRD ROAD	IRONDEQUOIT CREEK TRIBUTARY	PERINTON
13-038-005	4443060	MARSH ROAD	ERIE CANAL	PERINTON
13-038-051	CULVERT	MARSH ROAD	ERIE CANAL OVERFLOW	PERINTON
13-040-007	CULVERT	JEFFERSON AVENUE	CROSS CANAL BROOK	PERINTON
13-044-056	4443010	LYNDON ROAD	ERIE CANAL	PERINTON
13-044-059	4443010	LYNDON ROAD	CSX RAILROAD	PERINTON
13-044-088	3317250	LYNDON ROAD	THOMAS CREEK	PERINTON
13-046-052	CULVERT	ALDRICH ROAD	WHITE BROOK TRIBUTARY	PERINTON
13-050-255	CULVERT	TURK HILL ROAD	IRONDEQUOIT CREEK TRIBUTARY	PERINTON
13-050-363	CULVERT	TURK HILL ROAD	WHITE BROOK TRIBUTARY	PERINTON
13-050-439	4443020	TURK HILL ROAD	ERIE CANAL	PERINTON
13-050-448	3317260	TURK HILL ROAD	THOMAS CREEK TRIBUTARY	PERINTON
13-050-457	3366910	TURK HILL ROAD	CSX RAILROAD	PERINTON
13-555-060	3317830	O'CONNOR ROAD	IRONDEQUOIT CREEK TRIBUTARY	PERINTON
13-666-010	3361630	BOCES BOULEVARD	THOMAS CREEK	PERINTON
14-033-112	CULVERT	THORNELL ROAD	MILL CREEK	PITTSFORD
14-033-163	3317280	THORNELL ROAD	IRONDEQUOIT CREEK	PITTSFORD
14-035-053	1048940	GOLF AVENUE	INTERSTATE ROUTE 490	PITTSFORD
14-037-069	CULVERT	STONE ROAD	ALLEN CREEK TRIBUTARY	PITTSFORD
14-037-117	CULVERT	STONE ROAD	ALLEN CREEK TRIBUTARY	PITTSFORD

14-037-191	CULVERT	STONE ROAD	IRONDEQUOIT CREEK TRIBUTARY	PITTSFORD
14-038-114	3317870	MARSH ROAD	CULLEN'S RUN CREEK	PITTSFORD
14-056-213	CULVERT	EAST STREET	MILL CREEK TRIBUTARY	PITTSFORD
14-056-224	CULVERT	EAST STREET	MILL CREEK TRIBUTARY	PITTSFORD
14-062-128	CULVERT	TOBEY ROAD	IRONDEQUOIT CREEK TRIBUTARY	PITTSFORD
14-066-034	CULVERT	WEST BLOOMFIELD ROAD	MILL CREEK TRIBUTARY	PITTSFORD
14-066-096	CULVERT	WEST BLOOMFIELD ROAD	MILL CREEK TRIBUTARY	PITTSFORD
14-068-012	CULVERT	RAILROAD MILLS ROAD	IRONDEQUOIT CREEK TRIBUTARY	PITTSFORD
14-666-016	3317270	ALLENS CREEK ROAD	ALLEN CREEK	PITTSFORD
15-151-150	CULVERT	HOSMER ROAD	MILL CREEK TRIBUTARY	RIGA
15-153-067	CULVERT	BRIDGEMAN ROAD	HOTEL CREEK	RIGA
15-155-024	CULVERT	GRIFFIN ROAD	HOTEL CREEK	RIGA
15-155-108	CULVERT	GRIFFIN ROAD	BLACK CREEK TRIBUTARY	RIGA
15-155-198	CULVERT	GRIFFIN ROAD	BLACK CREEK TRIBUTARY	RIGA
15-155-250	CULVERT	GRIFFIN ROAD	HOTEL CREEK	RIGA
15-157-094	CULVERT	ROBERTSON ROAD	BLACK CREEK TRIBUTARY	RIGA
15-157-125	CULVERT	ROBERTSON ROAD	HOTEL CREEK	RIGA
15-159-008	CULVERT	SAVAGE ROAD	BLACK CREEK TRIBUTARY	RIGA
15-161-128	CULVERT	BROMLEY ROAD	LITTLE BLACK CREEK	RIGA
15-161-154	CULVERT	BROMLEY ROAD	BLACK CREEK TRIBUTARY	RIGA
15-165-004	CULVERT	GILMAN ROAD	BLACK CREEK TRIBUTARY	RIGA
15-165-033	CULVERT	GILMAN ROAD	BLACK CREEK TRIBUTARY	RIGA
15-182-018	CULVERT	MALLOCH ROAD	MILL CREEK TRIBUTARY	RIGA
15-182-105	CULVERT	MALLOCH ROAD	HOTEL CREEK	RIGA
15-192-064	CULVERT	BETTRIDGE ROAD	BLACK CREEK TRIBUTARY	RIGA
15-194-167	3317880	ATTRIDGE ROAD	BLACK CREEK	RIGA
15-194-175	CULVERT	ATTRIDGE ROAD	BLACK CREEK TRIBUTARY	RIGA
15-194-210	1048580	ATTRIDGE ROAD	INTERSTATE ROUTE 490	RIGA
15-194-211	1063990	ATTRIDGE ROAD	INTERSTATE ROUTE 490	RIGA
15-194-252	CULVERT	ATTRIDGE ROAD	BLACK CREEK TRIBUTARY	RIGA
15-268-035	3317290	NORTH MAIN STREET	BLACK CREEK	RIGA
15-268-067	CULVERT	NORTH MAIN STREET	BLACK CREEK TRIBUTARY	RIGA
15-444-040	3317950	BEECHWOOD DRIVE	BLACK CREEK TRIBUTARY	RIGA
15-555-040	3317300	BURNT MILL ROAD	BLACK CREEK	RIGA
16-063-028	CULVERT	HONEOYE FALLS ROAD NO.6	GENESEE RIVER TRIBUTARY	RUSH
16-063-058	CULVERT	HONEOYE FALLS ROAD NO.6	HONEOYE CREEK TRIBUTARY	RUSH
16-063-145	1070280	HONEOYE FALLS ROAD NO.6	INTERSTATE ROUTE 390	RUSH
16-063-171	CULVERT	HONEOYE FALLS ROAD NO.6	HONEOYE CREEK TRIBUTARY	RUSH
16-063-320	3370790	HONEOYE FALLS ROAD NO.6	HONEOYE CREEK TRIBUTARY	RUSH
16-063-342	CULVERT	HONEOYE FALLS ROAD NO.6	HONEOYE CREEK TRIBUTARY	RUSH
16-063-392	CULVERT	HONEOYE FALLS ROAD NO.6	HONEOYE CREEK TRIBUTARY	RUSH
16-065-093	CULVERT	RUSH-WEST RUSH ROAD	HONEOYE CREEK TRIBUTARY	RUSH
16-065-198	3317310	RUSH-WEST RUSH ROAD	HONEOYE CREEK TRIBUTARY	RUSH
16-076-107	CULVERT	PHELPS ROAD	HONEOYE CREEK TRIBUTARY	RUSH
16-078-154	CULVERT	WORKS ROAD	HONEOYE CREEK TRIBUTARY	RUSH
16-078-217	CULVERT	WORKS ROAD	HONEOYE CREEK TRIBUTARY	RUSH
16-082-031	CULVERT	WOODRUFF ROAD	GENESEE RIVER TRIBUTARY	RUSH
16-084-075	CULVERT	EAST RIVER ROAD	GENESEE RIVER TRIBUTARY	RUSH
16-084-321	3317890	EAST RIVER ROAD	HONEOYE CREEK	RUSH
16-084-443	CULVERT	EAST RIVER ROAD	GENESEE RIVER TRIBUTARY	RUSH
16-086-090	CULVERT	TELEPHONE ROAD	GENESEE RIVER TRIBUTARY	RUSH
16-092-013	CULVERT	PINNACLE ROAD	HONEOYE CREEK TRIBUTARY	RUSH
16-092-055	CULVERT	PINNACLE ROAD	HONEOYE CREEK TRIBUTARY	RUSH
16-092-172	CULVERT	PINNACLE ROAD	HONEOYE CREEK TRIBUTARY	RUSH
17-173-250	CULVERT	COLBY STREET	SALMON CREEK TRIBUTARY	SWEDEN
17-223-113	CULVERT	GORDON ROAD	OTIS CREEK TRIBUTARY	SWEDEN
17-227-038	CULVERT	WHITE ROAD	SALMON CREEK TRIBUTARY	SWEDEN
17-229-037	3317320	SWAMP ROAD	SALMON CREEK	SWEDEN



17-231-032	CULVERT	BEADLE ROAD	SALMON CREEK TRIBUTARY	SWEDEN
17-231-062	CULVERT	BEADLE ROAD	SALMON CREEK TRIBUTARY	SWEDEN
17-233-095	CULVERT	CAPEN ROAD	SALMON CREEK TRIBUTARY	SWEDEN
17-236-382	4443210	REDMAN ROAD	ERIE CANAL	SWEDEN
17-240-005	CULVERT	WEST SWEDEN ROAD	BLACK CREEK NORTH BRANCH	SWEDEN
17-240-161	CULVERT	WEST SWEDEN ROAD	BLACK CREEK NORTH BRANCH	SWEDEN
17-242-121	CULVERT	SWEDEN WALKER ROAD	SALMON CREEK TRIBUTARY	SWEDEN
17-242-145	CULVERT	SWEDEN WALKER ROAD	SALMON CREEK TRIBUTARY	SWEDEN
17-246-220	CULVERT	SALMON CREEK ROAD	SALMON CREEK	SWEDEN
18-001-203	CULVERT	LAKE ROAD	SHIPBUILDERS CREEK ('08)	WEBSTER
18-001-310	CULVERT	LAKE ROAD	WEBSTER WATERSHED TRIB. ('08)	WEBSTER
18-001-315	CULVERT	LAKE ROAD	WEBSTER WATERSHED TRIB. ('08)	WEBSTER
18-001-321	CULVERT	LAKE ROAD	WEBSTER WATERSHED TRIB. ('08)	WEBSTER
18-001-324	CULVERT	LAKE ROAD	WEBSTER WATERSHED TRIB. ('08)	WEBSTER
18-001-360	CULVERT	LAKE ROAD	WEBSTER WATERSHED TRIB. ('08)	WEBSTER
18-001-387	CULVERT	LAKE ROAD	MILL CREEK TRIB. ('08)	WEBSTER
18-001-403	CULVERT	LAKE ROAD	WEBSTER WATERSHED TRIB. ('08)	WEBSTER
18-001-434	CULVERT	LAKE ROAD	WEBSTER WATERSHED TRIB. ('08)	WEBSTER
18-001-453	CULVERT	LAKE ROAD	WEBSTER WATERSHED TRIB. ('08)	WEBSTER
18-001-467	1095700	LAKE ROAD	FOUR MILE CREEK TRIB. ('08)	WEBSTER
18-001-638	3361620	LAKE ROAD	FOUR MILE CREEK	WEBSTER
18-002-082	CULVERT	MONROE-WAYNE T.L. ROAD	FOUR MILE CREEK TRIBUTARY	WEBSTER
18-002-144	3368100	MONROE-WAYNE T.L. ROAD	FOUR MILE CREEK	WEBSTER
18-002-225	3317340	MONROE-WAYNE T.L. ROAD	FOUR MILE CREEK	WEBSTER
18-003-086	CULVERT	SCHLEGEL ROAD	FOUR MILE CREEK TRIBUTARY	WEBSTER
18-003-106	CULVERT	SCHLEGEL ROAD	FOUR MILE CREEK TRIBUTARY	WEBSTER
18-003-128	CULVERT	SCHLEGEL ROAD	FOUR MILE CREEK TRIBUTARY	WEBSTER
18-003-149	CULVERT	SCHLEGEL ROAD	FOUR MILE CREEK TRIBUTARY	WEBSTER
18-003-182	CULVERT	SCHLEGEL ROAD	FOUR MILE CREEK TRIBUTARY	WEBSTER
18-003-259	3317350	SCHLEGEL ROAD	FOUR MILE CREEK TRIBUTARY	WEBSTER
18-004-204	3369450	BASKET ROAD	FOUR MILE CREEK	WEBSTER
18-004-212	3369440	BASKET ROAD	FOUR MILE CREEK	WEBSTER
18-004-271	3317330	BASKET ROAD	FOUR MILE CREEK	WEBSTER
18-005-004	CULVERT	KLEM ROAD	SHIPBUILDERS CREEK TRIBUTARY	WEBSTER
18-005-072	CULVERT	KLEM ROAD	SHIPBUILDERS CREEK TRIBUTARY	WEBSTER
18-005-129	CULVERT	KLEM ROAD	SHIPBUILDERS CREEK TRIBUTARY	WEBSTER
18-005-146	CULVERT	KLEM ROAD	SHIPBUILDERS CREEK TRIBUTARY	WEBSTER
18-005-257	CULVERT	KLEM ROAD	SHIPBUILDERS CREEK TRIBUTARY	WEBSTER
18-005-329	CULVERT	KLEM ROAD	SHIPBUILDERS CREEK TRIBUTARY	WEBSTER
18-005-395	CULVERT	KLEM ROAD	MILL CREEK TRIBUTARY	WEBSTER
18-005-404	CULVERT	KLEM ROAD	MILL CREEK TRIBUTARY	WEBSTER
18-006-150	3371000	SALT ROAD	FOUR MILE CREEK TRIBUTARY	WEBSTER
18-006-312	CULVERT	SALT ROAD	FOUR MILE CREEK TRIBUTARY	WEBSTER
18-006-379	CULVERT	SALT ROAD	FOUR MILE CREEK TRIBUTARY	WEBSTER
18-006-474	3317900	SALT ROAD	FOUR MILE CREEK	WEBSTER
18-008-079	CULVERT	PHILLIPS ROAD	FOUR MILE CREEK TRIBUTARY	WEBSTER
18-008-121	CULVERT	PHILLIPS ROAD	MILL CREEK TRIBUTARY	WEBSTER
18-008-163	CULVERT	PHILLIPS ROAD	MILL CREEK TRIBUTARY	WEBSTER
18-009-153	CULVERT	STATE ROAD	FOUR MILE CREEK	WEBSTER
18-009-293	CULVERT	STATE ROAD	FOUR MILE CREEK TRIBUTARY	WEBSTER
18-010-085	CULVERT	HOLT ROAD	MILL CREEK TRIBUTARY	WEBSTER
18-010-115	CULVERT	HOLT ROAD	MILL CREEK TRIBUTARY	WEBSTER
18-010-122	CULVERT	HOLT ROAD	MILL CREEK TRIBUTARY	WEBSTER
18-010-123	CULVERT	HOLT ROAD	MILL CREEK TRIBUTARY	WEBSTER
18-010-131	CULVERT	HOLT ROAD	MILL CREEK TRIBUTARY	WEBSTER
18-010-238	CULVERT	HOLT ROAD	MILL CREEK TRIBUTARY	WEBSTER
18-010-327	CULVERT	HOLT ROAD	MILL CREEK TRIBUTARY	WEBSTER
18-016-124	1052090	BAY ROAD	IRONDEQUOIT-WAYNE EXPRESSWAY	WEBSTER

<b>18-018-112</b>	CULVERT	FIVE MILE LINE ROAD	SHIPBUILDERS CREEK	WEBSTER
<b>18-018-120</b>	1052129	FIVE MILE LINE ROAD	IRONDEQUOIT WAYNE EXPRESSWAY	WEBSTER
<b>18-018-153</b>	CULVERT	FIVE MILE LINE ROAD	SHIPBUILDERS CREEK	WEBSTER
<b>18-018-191</b>	CULVERT	FIVE MILE LINE ROAD	SHIPBUILDERS CREEK	WEBSTER
<b>18-020-046</b>	CULVERT	JACKSON ROAD	MILL CREEK TRIBUTARY	WEBSTER
<b>18-555-069</b>	2211220	WOODARD ROAD	FOUR MILE CREEK	WEBSTER
<b>19-139-067</b>	CULVERT	NORTH ROAD	OATKA CREEK TRIBUTARY	WHEATLAND
<b>19-139-712</b>	CULVERT	NORTH ROAD	OATKA CREEK TRIBUTARY	WHEATLAND
<b>19-166-016</b>	CULVERT	BEULAH ROAD	OATKA CREEK TRIBUTARY	WHEATLAND
<b>19-166-160</b>	5510830	BEULAH ROAD	NEW YORK STATE THRUWAY	WHEATLAND
<b>19-174-123</b>	3317920	WHEATLAND CENTER ROAD	OATKA CREEK	WHEATLAND
<b>19-174-343</b>	5510850	WHEATLAND CENTER ROAD	NEW YORK STATE THRUWAY	WHEATLAND
<b>19-176-136</b>	3359090	BOWERMAN ROAD	OATKA CREEK	WHEATLAND
<b>19-178-058</b>	3317370	TWIN BRIDGE ROAD	OATKA CREEK TRIBUTARY	WHEATLAND
<b>19-178-062</b>	3317380	TWIN BRIDGE ROAD	OAKTA CREEK	WHEATLAND
<b>19-180-007</b>	CULVERT	MUMFORD ROAD	OATKA CREEK TRIBUTARY	WHEATLAND
<b>19-180-241</b>	CULVERT	MUMFORD ROAD	MILL CREEK	WHEATLAND
<b>19-188-032</b>	5510840	WINSLOW ROAD	NEW YORK STATE THRUWAY	WHEATLAND
<b>19-245-084</b>	CULVERT	OATKA CREEK ROAD	OATKA CREEK TRIBUTARY	WHEATLAND
<b>19-265-019</b>	CULVERT	GEORGE STREET	SPRING CREEK	WHEATLAND
<b>19-265-022</b>	CULVERT	GEORGE STREET	SPRING CREEK	WHEATLAND
<b>19-265-039</b>	3317360	GEORGE STREET	OATKA CREEK	WHEATLAND
<b>19-555-230</b>	3317910	UNION STREET	OAKTA CREEK	WHEATLAND
<b>20-255-025</b>	3317120	O'ROKKE MEMORIAL BRIDGE	GENESEE RIVER	ROCHESTER
<b>20-777-015</b>	3368180	AIRPORT ACCESS ROAD	BROOKS AVE.	ROCHESTER
<b>20-777-070</b>	3368450	AIRPORT VIADUCT	ARRIVAL ROADWAY	ROCHESTER
<b>21-069-076</b>	WALL	LINCOLN ROAD	RETAINING WALL @ SW COR. RR	EAST ROCH
<b>21-888-038</b>	2257920	ONTARIO STREET	IRONDEQUOIT CREEK	EAST ROCH
<b>23-888-001</b>	2257930	WATER STREET	THOMAS CREEK	FAIRPORT V

SUMMARY  
INVENTORY  
SORTED BY  
B.I.N.

S  
E  
C  
T  
I  
O  
N  
3



## Sorted by B.I.N.

B.I.N	S.I.N	Carried	Crossed	Town
1014850	08-000-001	IBOB	IRONDEQUOIT BAY OUTLET	IRONDEQUOIT
1025940	01-102-091	EDGEWOOD AVENUE	INTERSTATE ROUTE 590	BRIGHTON
1025970	01-087-257	ELMWOOD AVENUE	INTERSTATE ROUTE 590	BRIGHTON
1026070	08-098-042	WINTON ROAD	INTERSTATE ROUTE 590	IRONDEQUOIT
1029000	01-271-050	CLOVER STREET	ALLEN CREEK	BRIGHTON
1035920	05-140-073	EAST MANITOU ROAD	LAKE ONTARIO STATE PARKWAY	GREECE
1035930	05-138-031	LOWDEN POINT ROAD	LAKE ONTARIO STATE PARKWAY	GREECE
1035950	05-136-711	LONG POND ROAD	LAKE ONTARIO STATE PARKWAY	GREECE
1036010	05-126-020	GREENLEAF ROAD	LAKE ONTARIO STATE PARKWAY	GREECE
1041320	06-236-338	REDMAN ROAD	YANTY CREEK ('08)	HAMLIN
1043310	04-198-045	COLDWATER ROAD	LITTLE BLACK CREEK ('08)	GATES
1043430	02-168-649	PAUL ROAD	LITTLE BLACK CREEK ('08)	CHILI
1043470	13-015-050	LINDEN AVENUE	IRONDEQUOIT CREEK	PERINTON
1046600	06-277-122	CHURCH ROAD	SANDY CREEK ('08)	HAMLIN
1048530	12-269-209	PENFIELD ROAD	IRONDEQUOIT CREEK	PENFIELD
1048580	15-194-210	ATTRIDGE ROAD	INTERSTATE ROUTE 490	RIGA
1048600	02-168-073	PAUL ROAD	INTERSTATE 490	CHILI
1048620	04-119-126	WESTSIDE DRIVE	INTERSTATE ROUTE 490	GATES
1048670	04-156-070	WEGMAN ROAD	INTERSTATE ROUTE 490	GATES
1048940	14-035-053	GOLF AVENUE	INTERSTATE ROUTE 490	PITTSFORD
1052090	18-016-124	BAY ROAD	IRONDEQUOIT-WAYNE EXPRESSWAY	WEBSTER
1052129	18-018-120	FIVE MILE LINE ROAD	IRONDEQUOIT WAYNE EXPRESSWAY	WEBSTER
1052200	08-114-012	PORTLAND AVENUE	KEELER ST. EXPRESSWAY	IRONDEQUOIT
1062510	05-111-374	RIDGEWAY AVENUE	INTERSTATE ROUTE 390	GREECE
1063990	15-194-211	ATTRIDGE ROAD	INTERSTATE ROUTE 490	RIGA
1069080	07-071-050	ERIE STATION ROAD	INTERSTATE ROUTE 390	HENRIETTA
1069330	01-085-220	BRIGHTON-HENRIETTA T.L. ROAD	N.Y.S. ROUTE 15A	BRIGHTON
1070040	07-263-057	HYLAN DRIVE	INTERSTATE ROUTE 390	HENRIETTA
1070280	16-063-145	HONEOYE FALLS ROAD NO.6	INTERSTATE ROUTE 390	RUSH
1070790	01-085-265	BRIGHTON-HENRIETTA T.L. ROAD	INTERSTATE ROUTE 390	BRIGHTON
1070920	01-100-100	CLINTON AVENUE SOUTH	INTERSTATE ROUTE 590	BRIGHTON
1072370	05-109-316	ENGLISH ROAD	INTERSTATE ROUTE 390	GREECE
1072410	05-134-117	ISLAND COTTAGE ROAD	LAKE ONTARIO STATE PARKWAY	GREECE
1072420	05-267-124	VINTAGE LANE	INTERSTATE ROUTE 390	GREECE
1072430	05-138-030	LOWDEN POINT ROAD	LAKE ONTARIO STATE PARKWAY	GREECE
1073170	04-158-102	ELMGROVE ROAD	NEW YORK STATE ROUTE 531	GATES
1074690	04-208-143	MANITOU ROAD	NEW YORK STATE ROUTE 531	GATES
1074710	10-210-119	GILLETT ROAD	NEW YORK STATE ROUTE 531	OGDEN
1095550	02-168-078	PAUL ROAD	INTERSTATE ROUTE 490	CHILI
1095570	04-156-073	WEGMAN ROAD	INTERSTATE ROUTE 490	GATES
1095700	18-001-467	LAKE ROAD	FOUR MILE CREEK TRIB. ('08)	WEBSTER
1095720	12-270-020	PANORAMA TRAIL	IRONDEQUOIT CREEK	PENFIELD
2211050	01-666-001	CORWIN ROAD	IRONDEQUOIT CREEK	BRIGHTON
2211060	01-666-002	EVANS LANE	ALLEN CREEK	BRIGHTON
2211070	01-666-003	FRENCH ROAD	ALLEN CREEK	BRIGHTON
2211080	03-555-064	DRAKE ROAD	MORMAN CREEK	CLARKSON
2211090	05-666-006	MAIDEN LANE	ROUND POND CREEK	GREECE
2211110	05-143-045	LING ROAD	SLATER CREEK	GREECE
2211120	05-666-100	STRAUB ROAD	ROUND POND CREEK	GREECE
2211150	11-666-100	COLLAMER ROAD	WEST CREEK	PARMA
2211160	11-666-190	HILL ROAD	SALMON CREEK	PARMA
2211170	11-666-210	HILL ROAD	BROCKPORT CREEK	PARMA
2211180	11-666-025	BUTCHER ROAD	BLACK CREEK	PARMA
2211200	12-666-015	OLD BROWNCROFT ROAD	IRONDEQUOIT CREEK	PENFIELD
2211220	18-555-069	WOODARD ROAD	FOUR MILE CREEK	WEBSTER

2257850	04-666-020	HARPINGTON DRIVE	LITTLE BLACK CREEK	GATES
2257860	05-666-001	WYE BRIDGE ROAD	ROUND POND CREEK	GREECE
2257870	05-666-010	POLICE ACCESS ROAD	ROUND POND CREEK	GREECE
2257920	21-888-038	ONTARIO STREET	IRONDEQUOIT CREEK	EAST ROCH
2257930	23-888-001	WATER STREET	THOMAS CREEK	FAIRPORT V
2257970	06-666-140	WILER ROAD	WEST CREEK	HAMLIN
2266710	11-666-030	WEST BEACH ROAD	EAST CREEK	PARMA
3211130	05-130-350	EDGEMERE DRIVE	ROUND POND OUTLET	GREECE
3211140	05-111-416	RIDGEWAY AVENUE	KODAK ROAD (PRIVATE)	GREECE
3316970	01-085-015	BRIGHTON-HENRIETTA T.L. ROAD	RED CREEK	BRIGHTON
3316980	02-555-020	STUART ROAD	BLACK CREEK	CHILI
3316990	03-215-067	LAWRENCE ROAD	MORMAN CREEK	CLARKSON
3317000	03-215-248	LAWRENCE ROAD	BROCKPORT CREEK	CLARKSON
3317010	03-215-358	LAWRENCE ROAD	OTIS CREEK	CLARKSON
3317020	03-219-105	IRELAND ROAD	SALMON CREEK	CLARKSON
3317030	03-217-037	LAWTON ROAD	MOORMAN CREEK	CLARKSON
3317040	04-160-059	PIXLEY ROAD	LITTLE BLACK CREEK	GATES
3317050	05-144-461	NORTH GREECE ROAD	BLACK CREEK	GREECE
3317060	05-144-566	NORTH GREECE ROAD	BUTTONWOOD CREEK	GREECE
3317070	05-107-025	FRISBEE HILL ROAD	BUTTONWOOD CREEK	GREECE
3317080	05-134-066	ISLAND COTTAGE ROAD	ROUND POUND CREEK	GREECE
3317110	06-211-246	MOSCOW ROAD	YANTY CREEK	HAMLIN
3317120	20-255-025	O'RORKE MEMORIAL BRIDGE	GENESEE RIVER	ROCHESTER
3317130	09-070-085	MILE SQUARE ROAD	IRONDEQUOIT CREEK	MENDON
3317140	09-049-031	CHEESE FACTORY ROAD	HONEOYE CREEK TRIBUTARY	MENDON
3317150	10-175-091	CANAL ROAD	SPRING CREEK	OGDEN
3317160	11-187-095	BURRITT ROAD	SALMON CREEK	PARMA
3317170	11-187-305	BURRITT ROAD	BUTTONWOOD CREEK	PARMA
3317180	11-187-439	BURRITT ROAD	BLACK CREEK	PARMA
3317190	11-228-381	HAMLIN-PARMA T.L. ROAD	BRUSH CREEK	PARMA
3317200	11-185-088	PARMA CENTER ROAD	SALMON CREEK	PARMA
3317220	11-183-463	PECK ROAD	NORTHRUP CREEK	PARMA
3317230	11-220-113	BENNETT ROAD	WEST CREEK	PARMA
3317240	12-555-050	OLD PENFIELD ROAD	IRONDEQUOIT CREEK	PENFIELD
3317250	13-044-088	LYNDON ROAD	THOMAS CREEK	PERINTON
3317260	13-050-448	TURK HILL ROAD	THOMAS CREEK TRIBUTARY	PERINTON
3317270	14-666-016	ALLENS CREEK ROAD	ALLEN CREEK	PITTSFORD
3317280	14-033-163	THORNELL ROAD	IRONDEQUOIT CREEK	PITTSFORD
3317290	15-268-035	NORTH MAIN STREET	BLACK CREEK	RIGA
3317300	15-555-040	BURNT MILL ROAD	BLACK CREEK	RIGA
3317310	16-065-198	RUSH-WEST RUSH ROAD	HONEOYE CREEK TRIBUTARY	RUSH
3317320	17-229-037	SWAMP ROAD	SALMON CREEK	SWEDEN
3317330	18-004-271	BASKET ROAD	FOUR MILE CREEK	WEBSTER
3317340	18-002-225	MONROE-WAYNE T.L. ROAD	FOUR MILE CREEK	WEBSTER
3317350	18-003-259	SCHLEGEL ROAD	FOUR MILE CREEK TRIBUTARY	WEBSTER
3317360	19-265-039	GEORGE STREET	OATKA CREEK	WHEATLAND
3317370	19-178-058	TWIN BRIDGE ROAD	OATKA CREEK TRIBUTARY	WHEATLAND
3317380	19-178-062	TWIN BRIDGE ROAD	OAKTA CREEK	WHEATLAND
3317400	01-102-162	EDGEWOOD AVENUE	ALLEN CREEK	BRIGHTON
3317410	01-239-245	WESTFALL ROAD	ALLEN CREEK	BRIGHTON
3317420	01-083-138	CRITTENDEN ROAD	RED CREEK	BRIGHTON
3317430	02-170-364	UNION STREET	BLACK CREEK	CHILI
3317450	02-164-078	BEAHAN ROAD	LITTLE BLACK CREEK	CHILI
3317470	02-172-258	STOTTLE ROAD	BLACK CREEK	CHILI
3317480	03-555-025	GILMORE ROAD	BROCKPORT CREEK	CLARKSON
3317490	04-555-045	TRABOLD ROAD	LITTLE BLACK CREEK	GATES
3317500	05-144-361	NORTH GREECE ROAD	NORTHRUP CREEK	GREECE
3317510	05-144-399	NORTH GREECE ROAD	NORTHRUP CREEK	GREECE

3317520	05-144-428	NORTH GREECE ROAD	NORTHRUP CREEK	GREECE
3317530	05-144-454	NORTH GREECE ROAD	NORTHRUP CREEK	GREECE
3317540	05-262-041	KIRK ROAD	ROUND POND CREEK TRIBUTARY	GREECE
3317560	05-130-147	EDGEMERE DRIVE	LONG POND OUTLET	GREECE
3317570	05-130-292	EDGEMERE DRIVE	BUCK POND OUTLET	GREECE
3317580	05-136-628	LONG POND ROAD	LARKIN CREEK	GREECE
3317590	05-142-195	FLYNN ROAD	NORTHRUP CREEK	GREECE
3317610	05-138-176	LOWDEN POINT ROAD	CRANBERRY POND OUTLET	GREECE
3317630	06-234-198	LAKE ROAD WEST FORK	SANDY CREEK	HAMLIN
3317640	06-209-063	NORTH HAMLIN ROAD	SANDY CREEK	HAMLIN
3317650	06-236-073	REDMAN ROAD	SANDY CREEK	HAMLIN
3317660	06-205-053	WALKER ROAD	MORMAN CREEK	HAMLIN
3317670	06-555-060	JACOBS ROAD	YANTY CREEK	HAMLIN
3317700	07-039-082	CALKINS ROAD	RED CREEK	HENRIETTA
3317710	08-089-029	NORTON STREET	DENSMORE CREEK	IRONDEQUOIT
3317720	09-555-005	TAYLOR ROAD	IRONDEQUOIT CREEK	MENDON
3317730	09-555-117	PLAINS ROAD	HONEOYE CREEK	MENDON
3317750	09-059-025	SIBLEY ROAD	HONEOYE CREEK	MENDON
3317760	09-063-075	HONEOYE FALLS ROAD NO.6	SPRING BROOK	MENDON
3317770	11-254-307	CLARKSON-PARMA T.L. ROAD	SALMON CREEK	PARMA
3317780	11-254-438	CLARKSON-PARMA T.L. ROAD	OTIS CREEK	PARMA
3317790	11-228-140	HAMLIN-PARMA T.L. ROAD	WEST CREEK	PARMA
3317800	11-179-099	OGDEN-PARMA T.L. ROAD	SALMON CREEK	PARMA
3317810	11-193-003	WILDER ROAD	SALMON CREEK	PARMA
3317820	11-183-046	PECK ROAD	SALMON CREEK	PARMA
3317830	13-555-060	O'CONNOR ROAD	IRONDEQUOIT CREEK TRIBUTARY	PERINTON
3317840	13-034-043	BAIRD ROAD	THOMAS CREEK	PERINTON
3317850	13-029-032	WOOLSTON ROAD	IRONDEQUOIT CREEK	PERINTON
3317860	13-025-012	PARK ROAD	IRONDEQUOIT CREEK	PERINTON
3317870	14-038-114	MARSH ROAD	CULLEN'S RUN CREEK	PITTSFORD
3317880	15-194-167	ATTRIDGE ROAD	BLACK CREEK	RIGA
3317890	16-084-321	EAST RIVER ROAD	HONEOYE CREEK	RUSH
3317900	18-006-474	SALT ROAD	FOUR MILE CREEK	WEBSTER
3317910	19-555-230	UNION STREET	OAKTA CREEK	WHEATLAND
3317920	19-174-123	WHEATLAND CENTER ROAD	OATKA CREEK	WHEATLAND
3317950	15-444-040	BEECHWOOD DRIVE	BLACK CREEK TRIBUTARY	RIGA
3359090	19-176-136	BOWERMAN ROAD	OATKA CREEK	WHEATLAND
3359980	02-121-059	CHESTNUT RIDGE ROAD	CSX RAILROAD	CHILI
3361580	01-083-110	CRITTENDEN ROAD	RED CREEK TRIBUTARY	BRIGHTON
3361600	10-210-209	GILLETT ROAD	CXS RAILROAD	OGDEN
3361620	18-001-638	LAKE ROAD	FOUR MILE CREEK	WEBSTER
3361630	13-666-010	BOCES BOULEVARD	THOMAS CREEK	PERINTON
3361650	05-128-082	BEACH AVENUE	SLATER CREEK	GREECE
3361660	06-203-055	BRICK SCHOOL HOUSE ROAD	SANDY CREEK	HAMLIN
3366910	13-050-457	TURK HILL ROAD	CSX RAILROAD	PERINTON
3367000	05-267-006	VINTAGE LANE	ROUND POND CREEK	GREECE
3367800	11-218-080	DEAN ROAD	NORTHRUP CREEK	PARMA
3368040	01-085-339	BRIGHTON-HENRIETTA T.L. ROAD	ALLEN CREEK	BRIGHTON
3368050	01-098-006	WINTON ROAD	ALLEN CREEK	BRIGHTON
3368060	05-136-465	LONG POND ROAD	ROUND POND CREEK	GREECE
3368080	05-144-019	NA	LARKIN CREEK	GREECE
3368090	06-236-034	REDMAN ROAD	SANDY CREEK TRIBUTARY	HAMLIN
3368100	18-002-144	MONROE-WAYNE T.L. ROAD	FOUR MILE CREEK	WEBSTER
3368180	20-777-015	AIRPORT ACCESS ROAD	BROOKS AVE.	ROCHESTER
3368450	20-777-070	AIRPORT VIADUCT	ARRIVAL ROADWAY	ROCHESTER
3369440	18-004-212	BASKET ROAD	FOUR MILE CREEK	WEBSTER
3369450	18-004-204	BASKET ROAD	FOUR MILE CREEK	WEBSTER
3369600	09-049-330	CHEESE FACTORY ROAD	IRONDEQUOIT CREEK TRIBUTARY	MENDON

3370050	05-109-066	ENGLISH ROAD	LARKIN CREEK	GREECE
3370060	05-251-157	MILL ROAD	LARKIN CREEK	GREECE
3370360	13-017-405	WHITNEY ROAD	THOMAS CREEK	PERINTON
3370790	16-063-320	HONEOYE FALLS ROAD NO.6	HONEOYE CREEK TRIBUTARY	RUSH
3371000	18-006-150	SALT ROAD	FOUR MILE CREEK TRIBUTARY	WEBSTER
4047410	05-158-062	ELMGROVE ROAD	ERIE CANAL	GREECE
4318000	01-444-050	GENESEE PARK ROAD	RED CREEK	BRIGHTON
4443010	13-044-056	LYNDON ROAD	ERIE CANAL	PERINTON
4443010	13-044-059	LYNDON ROAD	CSX RAILROAD	PERINTON
4443020	13-050-439	TURK HILL ROAD	ERIE CANAL	PERINTON
4443050	13-021-088	AYRAULT ROAD	ERIE CANAL	PERINTON
4443060	13-038-005	MARSH ROAD	ERIE CANAL	PERINTON
4443080	07-102-060	EDGEWOOD AVENUE	ERIE CANAL	HENRIETTA
4443090	01-098-026	WINTON ROAD	ERIE CANAL	BRIGHTON
4443100	01-100-069	CLINTON AVENUE SOUTH	ERIE CANAL	BRIGHTON
4443110	04-154-052	LEE ROAD	ERIE CANAL	GATES
4443120	05-136-023	LONG POND ROAD	ERIE CANAL	GREECE
4443130	05-208-063	MANITOU ROAD	ERIE CANAL	GREECE
4443140	10-210-225	GILLETT ROAD	ERIE CANAL	OGDEN
4443210	17-236-382	REDMAN ROAD	ERIE CANAL	SWEDEN
4443590	10-212-052	WASHINGTON STREET	ERIE CANAL	OGDEN
5510830	19-166-160	BEULAH ROAD	NEW YORK STATE THRUWAY	WHEATLAND
5510840	19-188-032	WINSLOW ROAD	NEW YORK STATE THRUWAY	WHEATLAND
5510850	19-174-343	WHEATLAND CENTER ROAD	NEW YORK STATE THRUWAY	WHEATLAND
5510860	02-170-029	UNION STREET	NEW YORK STATE THRUWAY	CHILI
5510870	07-088-211	MIDDLE ROAD	NEW YORK STATE THRUWAY	HENRIETTA
5510880	07-092-217	PINNACLE ROAD	NEW YORK STATE THRUWAY	HENRIETTA
5510890	09-066-638	WEST BLOOMFIELD ROAD	NEW YORK STATE THRUWAY	MENDON
5510900	07-084-187	EAST RIVER ROAD	NEW YORK STATE THRUWAY	HENRIETTA
5510910	09-070-171	MILE SQUARE ROAD	NEW YORK STATE THRUWAY	MENDON
CULVERT	05-144-532	NORTH GREECE ROAD	BUTTONWOOD CREEK TRIBUTARY	GREECE
CULVERT	05-152-040	LATONA ROAD	PADDY HILL CREEK	GREECE
CULVERT	05-152-049	LATONA ROAD	PADDY HILL CREEK	GREECE
CULVERT	05-208-172	MANITOU ROAD	LARKIN CREEK	GREECE
CULVERT	05-251-024	MILL ROAD	SMITH CREEK TRIBUTARY	GREECE
CULVERT	05-251-045	MILL ROAD	SMITH CREEK	GREECE
CULVERT	03-215-157	LAWRENCE ROAD	MOORMAN CREEK TRIBUTARY	CLARKSON
CULVERT	03-217-137	LAWTON ROAD	BROCKPORT CREEK	CLARKSON
CULVERT	03-219-058	IRELAND ROAD	OTIS CREEK TRIBUTARY	CLARKSON
CULVERT	03-219-144	IRELAND ROAD	OTIS CREEK TRIBUTARY	CLARKSON
CULVERT	03-221-018	EAST AVENUE	BROCKPORT CREEK	CLARKSON
CULVERT	03-221-068	EAST AVENUE	BROCKPORT CREEK	CLARKSON
CULVERT	03-236-025	REDMAN ROAD	MORMAN CREEK	CLARKSON
CULVERT	03-236-141	REDMAN ROAD	WEST FORK CREEK	CLARKSON
CULVERT	03-236-179	REDMAN ROAD	SANDY CREEK TRIBUTARY	CLARKSON
CULVERT	03-236-328	REDMAN ROAD	WEST CREEK	CLARKSON
CULVERT	03-236-344	REDMAN ROAD	WEST CREEK TRIBUTARY	CLARKSON
CULVERT	03-236-386	REDMAN ROAD	WEST CREEK TRIBUTARY	CLARKSON
CULVERT	04-156-005	WEGMAN ROAD	LITTLE BLACK CREEK TRIBUTARY	GATES
CULVERT	04-158-164	ELMGROVE ROAD	ELMFORD CREEK TRIBUTARY	GATES
CULVERT	01-085-249	BRIGHTON-HENRIETTA T.L. ROAD	ALLEN CREEK TRIBUTARY	BRIGHTON
CULVERT	01-087-215	ELMWOOD AVENUE	ALLEN CREEK TRIBUTARY	BRIGHTON
CULVERT	01-087-302	ELMWOOD AVENUE	ALLEN CREEK TRIBUTARY	BRIGHTON
CULVERT	01-098-017	WINTON ROAD	ALLEN CREEK TRIBUTARY	BRIGHTON
CULVERT	01-098-212	WINTON ROAD	ALLEN CREEK TRIBUTARY	BRIGHTON
CULVERT	01-271-010	CLOVER STREET	ALLEN CREEK TRIBUTARY	BRIGHTON
CULVERT	01-271-115	CLOVER STREET	ALLEN CREEK TRIBUTARY	BRIGHTON
CULVERT	02-123-073	KING ROAD	BLACK CREEK TRIBUTARY	CHILI



CULVERT	02-131-016	DAVIS ROAD	BLACK CREEK TRIBUTARY	CHILI
CULVERT	02-133-042	MORGAN ROAD	MILL CREEK	CHILI
CULVERT	02-133-099	MORGAN ROAD	BLACK CREEK TRIBUTARY	CHILI
CULVERT	03-215-046	LAWRENCE ROAD	MORMAN CREEK	CLARKSON
CULVERT	05-109-152	ENGLISH ROAD	ROUND POND CREEK TRIBUTARY	GREECE
CULVERT	05-109-166	ENGLISH ROAD	ROUND POND CREEK TRIBUTARY	GREECE
CULVERT	05-109-255	ENGLISH ROAD	KIRK CREEK	GREECE
CULVERT	05-109-311	ENGLISH ROAD	PADDY HILL CREEK	GREECE
CULVERT	05-111-159	RIDGEWAY AVENUE	ROUND POND TRIBUTARY	GREECE
CULVERT	05-111-215	RIDGEWAY AVENUE	ROUND POND TRIBUTARY	GREECE
CULVERT	05-132-100	DEWEY AVENUE	FLEMING CREEK	GREECE
CULVERT	05-136-648	LONG POND ROAD	LARKIN CREEK TRIBUTARY	GREECE
CULVERT	05-136-689	LONG POND ROAD	LARKIN CREEK TRIBUTARY	GREECE
CULVERT	09-053-109	BOUGHTON HILL ROAD	IRONDEQUOIT CREEK TRIBUTARY	MENDON
CULVERT	09-053-153	BOUGHTON HILL ROAD	IRONDEQUOIT CREEK TRIBUTARY	MENDON
CULVERT	09-053-217	BOUGHTON HILL ROAD	IRONDEQUOIT CREEK TRIBUTARY	MENDON
CULVERT	09-053-350	BOUGHTON HILL ROAD	IRONDEQUOIT CREEK TRIBUTARY	MENDON
CULVERT	09-057-031	STONEY LONESOME ROAD	HONEOYE CREEK TRIBUTARY	MENDON
CULVERT	09-059-015	SIBLEY ROAD	HONEOYE CREEK TRIBUTARY	MENDON
CULVERT	09-059-028	SIBLEY ROAD	HONEOYE CREEK TRIBUTARY	MENDON
CULVERT	09-066-399	WEST BLOOMFIELD ROAD	IRONDEQUOIT CREEK TRIBUTARY	MENDON
CULVERT	05-142-019	FLYNN ROAD	SMITH CREEK	GREECE
CULVERT	05-142-086	FLYNN ROAD	LARKIN CREEK TRIBUTARY	GREECE
CULVERT	05-144-188	NORTH GREECE ROAD	SMITH CREEK	GREECE
CULVERT	09-049-325	CHEESE FACTORY ROAD	IRONDEQUOIT CREEK TRIBUTARY	MENDON
CULVERT	09-051-032	PARISH ROAD	IRONDEQUOIT CREEK TRIBUTARY	MENDON
CULVERT	09-053-063	BOUGHTON HILL ROAD	HONEOYE CREEK TRIBUTARY	MENDON
CULVERT	11-181-131	PINE HILL ROAD	BUTTONWOOD CREEK TRIBUTARY	PARMA
CULVERT	11-183-156	PECK ROAD	BUTTONWOOD CREEK TRIBUTARY	PARMA
CULVERT	11-183-182	PECK ROAD	BUTTONWOOD CREEK TRIBUTARY	PARMA
CULVERT	11-183-254	PECK ROAD	BLACK CREEK TRIBUTARY	PARMA
CULVERT	11-183-352	PECK ROAD	BLACK CREEK TRIBUTARY	PARMA
CULVERT	11-185-047	PARMA CENTER ROAD	SALMON CREEK TRIBUTARY	PARMA
CULVERT	11-187-447	BURRITT ROAD	BLACK CREEK TRIBUTARY	PARMA
CULVERT	11-197-268	MOUL ROAD	COWSUCKER CREEK	PARMA
CULVERT	11-214-013	HINKLEYVILLE ROAD	SALMON CREEK TRIBUTARY	PARMA
CULVERT	11-216-022	TRIMMER ROAD	BUTTONWOOD CREEK TRIBUTARY	PARMA
CULVERT	11-218-174	DEAN ROAD	NORTHRUP CREEK TRIBUTARY	PARMA
CULVERT	06-209-228	NORTH HAMLIN ROAD	COWSUCKER CREEK	HAMLIN
CULVERT	06-209-372	NORTH HAMLIN ROAD	COWSUCKER CREEK	HAMLIN
CULVERT	06-213-020	CLARKSON-HAMLIN T.L. ROAD	WEST CREEK	HAMLIN
CULVERT	06-213-168	CLARKSON-HAMLIN T.L. ROAD	WEST CREEK	HAMLIN
CULVERT	06-252-008	DRAKE ROAD	WEST CREEK	HAMLIN
CULVERT	07-039-007	CALKINS ROAD	RED CREEK TRIBUTARY	HENRIETTA
CULVERT	07-039-129	CALKINS ROAD	RED CREEK TRIBUTARY	HENRIETTA
CULVERT	10-113-035	BIG RIDGE ROAD	NORTHRUP CREEK	OGDEN
CULVERT	10-113-086	BIG RIDGE ROAD	NORTHRUP CREEK	OGDEN
CULVERT	05-101-122	BRITTON ROAD	FLEMING CREEK	GREECE
CULVERT	11-179-174	OGDEN-PARMA T.L. ROAD	NORTHRUP CREEK	PARMA
CULVERT	09-066-332	WEST BLOOMFIELD ROAD	IRONDEQUOIT CREEK	MENDON
CULVERT	10-167-053	DEWEY STREET	BLACK CREEK TRIBUTARY	OGDEN
CULVERT	11-197-010	MOUL ROAD	EAST CREEK	PARMA
CULVERT	13-017-081	WHITNEY ROAD	IRONDEQUOIT CREEK TRIBUTARY	PERINTON
CULVERT	14-037-117	STONE ROAD	ALLEN CREEK TRIBUTARY	PITTSFORD
CULVERT	15-194-252	ATTRIDGE ROAD	BLACK CREEK TRIBUTARY	RIGA
CULVERT	06-211-345	MOSCOW ROAD	SANDY CREEK TRIBUTARY	HAMLIN
CULVERT	11-199-060	HUFFER ROAD	EAST CREEK	PARMA
CULVERT	02-172-212	STOTTLE ROAD	BLACK CREEK TRIBUTARY	CHILI

CULVERT	07-081-208	BAILEY ROAD	RED CREEK TRIBUTARY	HENRIETTA
CULVERT	09-066-204	WEST BLOOMFIELD ROAD	IRONDEQUOIT CREEK	MENDON
CULVERT	12-022-112	CREEK STREET	TUFA GLEN CREEK	PENFIELD
CULVERT	03-221-180	EAST AVENUE	OTIS CREEK TRIBUTARY	CLARKSON
CULVERT	05-111-237	RIDGEWAY AVENUE	ROUND POND TRIBUTARY	GREECE
CULVERT	05-132-283	DEWEY AVENUE	SLATER CREEK	GREECE
CULVERT	13-046-052	ALDRICH ROAD	WHITE BROOK TRIBUTARY	PERINTON
CULVERT	17-233-095	CAPEN ROAD	SALMON CREEK TRIBUTARY	SWEDEN
CULVERT	15-268-067	NORTH MAIN STREET	BLACK CREEK TRIBUTARY	RIGA
CULVERT	16-063-028	HONEOYE FALLS ROAD NO.6	GENESEE RIVER TRIBUTARY	RUSH
CULVERT	09-063-052	HONEOYE FALLS ROAD NO.6	HONEOYE CREEK TRIBUTARY	MENDON
CULVERT	16-063-392	HONEOYE FALLS ROAD NO.6	HONEOYE CREEK TRIBUTARY	RUSH
CULVERT	16-065-093	RUSH-WEST RUSH ROAD	HONEOYE CREEK TRIBUTARY	RUSH
CULVERT	11-220-035	BENNETT ROAD	WEST CREEK	PARMA
CULVERT	07-039-286	CALKINS ROAD	ALLEN CREEK TRIBUTARY	HENRIETTA
CULVERT	07-073-025	REEVES ROAD	RED CREEK TRIBUTARY	HENRIETTA
CULVERT	07-075-011	MARTIN ROAD	GENESEE RIVER TRIBUTARY	HENRIETTA
CULVERT	07-075-089	MARTIN ROAD	GENESEE RIVER TRIBUTARY	HENRIETTA
CULVERT	07-077-053	BROOKS ROAD	RED CREEK TRIBUTARY	HENRIETTA
CULVERT	07-077-171	BROOKS ROAD	RED CREEK TRIBUTARY	HENRIETTA
CULVERT	07-081-004	BAILEY ROAD	RED CREEK TRIBUTARY	HENRIETTA
CULVERT	07-084-123	EAST RIVER ROAD	GENESEE RIVER TRIBUTARY	HENRIETTA
CULVERT	11-228-286	HAMLIN-PARMA T.L. ROAD	EAST CREEK	PARMA
CULVERT	11-254-016	CLARKSON-PARMA T.L. ROAD	SALMON CREEK TRIBUTARY	PARMA
CULVERT	11-254-170	CLARKSON-PARMA T.L. ROAD	SALMON CREEK TRIBUTARY	PARMA
CULVERT	11-254-179	CLARKSON-PARMA T.L. ROAD	SALMON CREEK TRIBUTARY	PARMA
CULVERT	11-254-190	CLARKSON-PARMA T.L. ROAD	SALMON CREEK TRIBUTARY	PARMA
CULVERT	12-011-137	PLANK ROAD	IRONDEQUOIT CREEK TRIBUTARY	PENFIELD
CULVERT	12-011-288	PLANK ROAD	FOURMILE CREEK TRIBUTARY	PENFIELD
CULVERT	12-011-481	PLANK ROAD	FOURMILE CREEK TRIBUTARY	PENFIELD
CULVERT	12-013-031	WHALEN ROAD	THOUSAND ACRE BROOK	PENFIELD
CULVERT	12-013-092	WHALEN ROAD	THOUSAND ACRE BROOK	PENFIELD
CULVERT	12-018-089	FIVE MILE LINE ROAD	THOUSAND ACRE BROOK	PENFIELD
CULVERT	13-017-002	WHITNEY ROAD	IRONDEQUOIT CREEK TRIBUTARY	PERINTON
CULVERT	13-021-127	AYRAULT ROAD	IRONDEQUOIT CREEK TRIBUTARY	PERINTON
CULVERT	13-021-259	AYRAULT ROAD	WHITE BROOK TRIBUTARY	PERINTON
CULVERT	13-027-012	KREAG ROAD	IRONDEQUOIT CREEK TRIBUTARY	PERINTON
CULVERT	13-034-069	BAIRD ROAD	IRONDEQUOIT CREEK TRIBUTARY	PERINTON
CULVERT	13-050-255	TURK HILL ROAD	IRONDEQUOIT CREEK TRIBUTARY	PERINTON
CULVERT	13-050-363	TURK HILL ROAD	WHITE BROOK TRIBUTARY	PERINTON
CULVERT	14-033-112	THORNELL ROAD	MILL CREEK	PITTSFORD
CULVERT	14-037-069	STONE ROAD	ALLEN CREEK TRIBUTARY	PITTSFORD
CULVERT	14-037-191	STONE ROAD	IRONDEQUOIT CREEK TRIBUTARY	PITTSFORD
CULVERT	14-056-213	EAST STREET	MILL CREEK TRIBUTARY	PITTSFORD
CULVERT	14-056-224	EAST STREET	MILL CREEK TRIBUTARY	PITTSFORD
CULVERT	14-062-128	TOBEY ROAD	IRONDEQUOIT CREEK TRIBUTARY	PITTSFORD
CULVERT	15-153-067	BRIDGEMAN ROAD	HOTEL CREEK	RIGA
CULVERT	15-155-024	GRIFFIN ROAD	HOTEL CREEK	RIGA
CULVERT	15-155-108	GRIFFIN ROAD	BLACK CREEK TRIBUTARY	RIGA
CULVERT	15-155-198	GRIFFIN ROAD	BLACK CREEK TRIBUTARY	RIGA
CULVERT	15-157-125	ROBERTSON ROAD	HOTEL CREEK	RIGA
CULVERT	15-165-004	GILMAN ROAD	BLACK CREEK TRIBUTARY	RIGA
CULVERT	15-182-105	MALLOCH ROAD	HOTEL CREEK	RIGA
CULVERT	15-192-064	BETTRIDGE ROAD	BLACK CREEK TRIBUTARY	RIGA
CULVERT	05-251-269	MILL ROAD	ROUND POND CREEK TRIBUTARY	GREECE
CULVERT	02-170-351	UNION STREET	BLACK CREEK TRIBUTARY	CHILI
CULVERT	05-267-069	VINTAGE LANE	KIRK CREEK	GREECE
CULVERT	05-262-038	KIRK ROAD	ROUND POND CREEK	GREECE

CULVERT	02-170-226	UNION STREET	MILL CREEK	CHILI
CULVERT	02-172-160	STOTTLE ROAD	MILL CREEK	CHILI
CULVERT	05-267-108	VINTAGE LANE	PADDY HILL CREEK TRIBUTARY	GREECE
CULVERT	16-063-342	HONEOYE FALLS ROAD NO.6	HONEOYE CREEK TRIBUTARY	RUSH
CULVERT	07-084-325	EAST RIVER ROAD	GENESEE RIVER TRIBUTARY	HENRIETTA
CULVERT	07-084-378	EAST RIVER ROAD	GENESEE RIVER TRIBUTARY	HENRIETTA
CULVERT	07-086-070	TELEPHONE ROAD	GENESEE RIVER TRIBUTARY	HENRIETTA
CULVERT	07-092-260	PINNACLE ROAD	HONEOYE CREEK TRIBUTARY	HENRIETTA
CULVERT	16-078-217	WORKS ROAD	HONEOYE CREEK TRIBUTARY	RUSH
CULVERT	18-005-146	KLEM ROAD	SHIPBUILDERS CREEK TRIBUTARY	WEBSTER
CULVERT	18-010-123	HOLT ROAD	MILL CREEK TRIBUTARY	WEBSTER
CULVERT	19-265-022	GEORGE STREET	SPRING CREEK	WHEATLAND
CULVERT	15-161-128	BROMLEY ROAD	LITTLE BLACK CREEK	RIGA
CULVERT	18-005-257	KLEM ROAD	SHIPBUILDERS CREEK TRIBUTARY	WEBSTER
CULVERT	18-006-312	SALT ROAD	FOUR MILE CREEK TRIBUTARY	WEBSTER
CULVERT	02-174-070	WHEATLAND CENTER ROAD	MILL CREEK	CHILI
CULVERT	02-174-114	WHEATLAND CENTER ROAD	MILL CREEK	CHILI
CULVERT	15-194-175	ATTRIDGE ROAD	BLACK CREEK TRIBUTARY	RIGA
CULVERT	17-227-038	WHITE ROAD	SALMON CREEK TRIBUTARY	SWEDEN
CULVERT	18-003-106	SCHLEGEL ROAD	FOUR MILE CREEK TRIBUTARY	WEBSTER
CULVERT	18-005-004	KLEM ROAD	SHIPBUILDERS CREEK TRIBUTARY	WEBSTER
CULVERT	18-008-079	PHILLIPS ROAD	FOUR MILE CREEK TRIBUTARY	WEBSTER
CULVERT	18-009-293	STATE ROAD	FOUR MILE CREEK TRIBUTARY	WEBSTER
CULVERT	18-010-085	HOLT ROAD	MILL CREEK TRIBUTARY	WEBSTER
CULVERT	17-231-032	BEADLE ROAD	SALMON CREEK TRIBUTARY	SWEDEN
CULVERT	17-231-062	BEADLE ROAD	SALMON CREEK TRIBUTARY	SWEDEN
CULVERT	17-240-005	WEST SWEDEN ROAD	BLACK CREEK NORTH BRANCH	SWEDEN
CULVERT	17-242-121	SWEDEN WALKER ROAD	SALMON CREEK TRIBUTARY	SWEDEN
CULVERT	17-242-145	SWEDEN WALKER ROAD	SALMON CREEK TRIBUTARY	SWEDEN
CULVERT	17-246-220	SALMON CREEK ROAD	SALMON CREEK	SWEDEN
CULVERT	18-002-082	MONROE-WAYNE T.L. ROAD	FOUR MILE CREEK TRIBUTARY	WEBSTER
CULVERT	18-003-086	SCHLEGEL ROAD	FOUR MILE CREEK TRIBUTARY	WEBSTER
CULVERT	18-003-128	SCHLEGEL ROAD	FOUR MILE CREEK TRIBUTARY	WEBSTER
CULVERT	18-003-149	SCHLEGEL ROAD	FOUR MILE CREEK TRIBUTARY	WEBSTER
CULVERT	18-003-182	SCHLEGEL ROAD	FOUR MILE CREEK TRIBUTARY	WEBSTER
CULVERT	18-005-072	KLEM ROAD	SHIPBUILDERS CREEK TRIBUTARY	WEBSTER
CULVERT	18-005-129	KLEM ROAD	SHIPBUILDERS CREEK TRIBUTARY	WEBSTER
CULVERT	18-005-329	KLEM ROAD	SHIPBUILDERS CREEK TRIBUTARY	WEBSTER
CULVERT	18-005-395	KLEM ROAD	MILL CREEK TRIBUTARY	WEBSTER
CULVERT	18-005-404	KLEM ROAD	MILL CREEK TRIBUTARY	WEBSTER
CULVERT	01-098-130	WINTON ROAD	ALLEN CREEK TRIBUTARY	BRIGHTON
CULVERT	07-071-131	ERIE STATION ROAD	PEDESTRIAN TUNNEL	HENRIETTA
CULVERT	11-214-055	HINKLEYVILLE ROAD	SALMON CREEK TRIBUTARY	PARMA
CULVERT	11-214-102	HINKLEYVILLE ROAD	SALMON CREEK TRIBUTARY	PARMA
CULVERT	05-136-256	LONG POND ROAD	ROUND POND CREEK	GREECE
CULVERT	16-076-107	PHELPS ROAD	HONEOYE CREEK TRIBUTARY	RUSH
CULVERT	16-078-154	WORKS ROAD	HONEOYE CREEK TRIBUTARY	RUSH
CULVERT	16-084-075	EAST RIVER ROAD	GENESEE RIVER TRIBUTARY	RUSH
CULVERT	16-084-443	EAST RIVER ROAD	GENESEE RIVER TRIBUTARY	RUSH
CULVERT	16-086-090	TELEPHONE ROAD	GENESEE RIVER TRIBUTARY	RUSH
CULVERT	16-092-013	PINNACLE ROAD	HONEOYE CREEK TRIBUTARY	RUSH
CULVERT	16-092-055	PINNACLE ROAD	HONEOYE CREEK TRIBUTARY	RUSH
CULVERT	16-092-172	PINNACLE ROAD	HONEOYE CREEK TRIBUTARY	RUSH
CULVERT	17-173-250	COLBY STREET	SALMON CREEK TRIBUTARY	SWEDEN
CULVERT	10-173-330	COLBY STREET	NORTHRUP CREEK TRIBUTARY	OGDEN
CULVERT	17-223-113	GORDON ROAD	OTIS CREEK TRIBUTARY	SWEDEN
CULVERT	10-119-161	WESTSIDE DRIVE	BLACK CREEK TRIBUTARY	OGDEN
CULVERT	10-169-110	STONY POINT ROAD	BLACK CREEK TRIBUTARY	OGDEN

CULVERT	10-169-297	STONY POINT ROAD	LITTLE BLACK CREEK	OGDEN
CULVERT	10-169-341	STONY POINT ROAD	LITTLE BLACK CREEK	OGDEN
CULVERT	10-177-009	LYELL AVENUE	NORTHRUP CREEK TRIBUTARY	OGDEN
CULVERT	11-187-153	BURRITT ROAD	SALMON CREEK TRIBUTARY	PARMA
CULVERT	10-177-129	SPENCERPORT ROAD	LARKIN CREEK TRIBUTARY	OGDEN
CULVERT	10-204-023	MCINTOSH ROAD	SPRING CREEK TRIBUTARY	OGDEN
CULVERT	10-212-114	WASHINGTON STREET	SALMON CREEK TRIBUTARY	OGDEN
CULVERT	18-006-379	SALT ROAD	FOUR MILE CREEK TRIBUTARY	WEBSTER
CULVERT	18-008-121	PHILLIPS ROAD	MILL CREEK TRIBUTARY	WEBSTER
CULVERT	18-008-163	PHILLIPS ROAD	MILL CREEK TRIBUTARY	WEBSTER
CULVERT	18-009-153	STATE ROAD	FOUR MILE CREEK	WEBSTER
CULVERT	18-010-115	HOLT ROAD	MILL CREEK TRIBUTARY	WEBSTER
CULVERT	18-010-122	HOLT ROAD	MILL CREEK TRIBUTARY	WEBSTER
CULVERT	18-010-131	HOLT ROAD	MILL CREEK TRIBUTARY	WEBSTER
CULVERT	18-010-238	HOLT ROAD	MILL CREEK TRIBUTARY	WEBSTER
CULVERT	18-010-327	HOLT ROAD	MILL CREEK TRIBUTARY	WEBSTER
CULVERT	18-018-112	FIVE MILE LINE ROAD	SHIPBUILDERS CREEK	WEBSTER
CULVERT	18-018-153	FIVE MILE LINE ROAD	SHIPBUILDERS CREEK	WEBSTER
CULVERT	18-018-191	FIVE MILE LINE ROAD	SHIPBUILDERS CREEK	WEBSTER
CULVERT	19-139-067	NORTH ROAD	OATKA CREEK TRIBUTARY	WHEATLAND
CULVERT	19-139-712	NORTH ROAD	OATKA CREEK TRIBUTARY	WHEATLAND
CULVERT	19-166-016	BEULAH ROAD	OATKA CREEK TRIBUTARY	WHEATLAND
CULVERT	19-180-241	MUMFORD ROAD	MILL CREEK	WHEATLAND
CULVERT	19-245-084	OATKA CREEK ROAD	OATKA CREEK TRIBUTARY	WHEATLAND
CULVERT	19-265-019	GEORGE STREET	SPRING CREEK	WHEATLAND
CULVERT	07-071-123	ERIE STATION ROAD	RED CREEK TRIBUTARY	HENRIETTA
CULVERT	07-079-073	LEHIGH STATION ROAD	RED CREEK TRIBUTARY WEST BRANC	HENRIETTA
CULVERT	09-053-313	BOUGHTON HILL ROAD	IRONDEQUOIT CREEK TRIBUTARY	MENDON
CULVERT	09-064-014	MENDON CENTER ROAD	IRONDEQUOIT CREEK TRIBUTARY	MENDON
CULVERT	11-179-017	OGDEN-PARMA T.L. ROAD	BUTTONWOOD CREEK	PARMA
CULVERT	11-183-164	PECK ROAD	BUTTONWOOD CREEK	PARMA
CULVERT	11-254-168	CLARKSON-PARMA T.L. ROAD	SALMON CREEK TRIBUTARY	PARMA
CULVERT	14-068-012	RAILROAD MILLS ROAD	IRONDEQUOIT CREEK TRIBUTARY	PITTSFORD
CULVERT	16-082-031	WOODRUFF ROAD	GENESEE RIVER TRIBUTARY	RUSH
CULVERT	01-087-080	ELMWOOD AVENUE	ALLEN CREEK TRIBUTARY	BRIGHTON
CULVERT	01-271-075	CLOVER STREET	ALLEN CREEK TRIBUTARY	BRIGHTON
CULVERT	05-109-197	ENGLISH ROAD	ROUND POND CREEK TRIBUTARY	GREECE
CULVERT	06-207-117	HAMLIN CENTER ROAD	WEST CREEK	HAMLIN
CULVERT	06-236-239	REDMAN ROAD	YANTY CREEK TRIBUTARY	HAMLIN
CULVERT	07-081-160	BAILEY ROAD	RED CREEK TRIBUTARY	HENRIETTA
CULVERT	09-045-059	POND ROAD	IRONDEQUOIT CREEK TRIBUTARY	MENDON
CULVERT	09-066-221	WEST BLOOMFIELD ROAD	IRONDEQUOIT CREEK TRIBUTARY	MENDON
CULVERT	09-066-590	WEST BLOOMFIELD ROAD	IRONDEQUOIT CREEK TRIBUTARY	MENDON
CULVERT	10-206-376	HUBBELL ROAD	SALMON CREEK	OGDEN
CULVERT	11-183-271	PECK ROAD	BLACK CREEK TRIBUTARY	PARMA
CULVERT	12-013-059	WHALEN ROAD	THOUSAND ACRE BROOK	PENFIELD
CULVERT	15-165-033	GILMAN ROAD	BLACK CREEK TRIBUTARY	RIGA
CULVERT	05-208-238	MANITOU ROAD	SMITH CREEK	GREECE
CULVERT	05-251-069	MILL ROAD	LARKIN CREEK	GREECE
CULVERT	07-092-351	PINNACLE ROAD	HONEOYE CREEK TRIBUTARY	HENRIETTA
CULVERT	07-092-426	PINNACLE ROAD	HONEOYE CREEK TRIBUTARY	HENRIETTA
CULVERT	13-040-007	JEFFERSON AVENUE	CROSS CANAL BROOK	PERINTON
CULVERT	14-066-034	WEST BLOOMFIELD ROAD	MILL CREEK TRIBUTARY	PITTSFORD
CULVERT	14-066-096	WEST BLOOMFIELD ROAD	MILL CREEK TRIBUTARY	PITTSFORD
CULVERT	18-001-203	LAKE ROAD	SHIPBUILDERS CREEK ('08)	WEBSTER
CULVERT	06-279-062	MORTON ROAD	YANTY CREEK ('08)	HAMLIN
CULVERT	06-279-099	MORTON ROAD	YANTY CREEK ('08)	HAMLIN
CULVERT	03-281-053	WEST AVENUE	BROCKPORT CREEKTRIB('08)	CLARKSON

CULVERT	06-236-252	REDMAN ROAD	YANTY CREEK TRIB ('08)	HAMLIN
CULVERT	06-236-263	REDMAN ROAD	YANTY CREEK TRIB ('08)	HAMLIN
CULVERT	06-236-326	REDMAN ROAD	YANTY CREEK TRIB ('08)	HAMLIN
CULVERT	06-236-377	REDMAN ROAD	YANTY CREEK TRIB ('08)	HAMLIN
CULVERT	06-236-388	REDMAN ROAD	YANTY CREEK TRIB ('08)	HAMLIN
CULVERT	06-236-393	REDMAN ROAD	YANTY CREEK TRIB ('08)	HAMLIN
CULVERT	06-236-399	REDMAN ROAD	YANTY CREEK TRIB ('08)	HAMLIN
CULVERT	03-281-024	WEST AVENUE	BROCKPORT CREEKTRIB('08)	CLARKSON
CULVERT	03-281-014	WEST AVENUE	BROCKPORT CREEKTRIB('08)	CLARKSON
CULVERT	15-155-250	GRIFFIN ROAD	HOTEL CREEK	RIGA
CULVERT	18-001-315	LAKE ROAD	WEBSTER WATERSHED TRIB. ('08)	WEBSTER
CULVERT	18-001-321	LAKE ROAD	WEBSTER WATERSHED TRIB. ('08)	WEBSTER
CULVERT	18-001-324	LAKE ROAD	WEBSTER WATERSHED TRIB. ('08)	WEBSTER
CULVERT	18-001-360	LAKE ROAD	WEBSTER WATERSHED TRIB. ('08)	WEBSTER
CULVERT	18-001-387	LAKE ROAD	MILL CREEK TRIB. ('08)	WEBSTER
CULVERT	18-001-403	LAKE ROAD	WEBSTER WATERSHED TRIB. ('08)	WEBSTER
CULVERT	18-001-434	LAKE ROAD	WEBSTER WATERSHED TRIB. ('08)	WEBSTER
CULVERT	11-179-126	OGDEN-PARMA T.L. ROAD	BLACK CREEK TRIBUTARY	PARMA
CULVERT	11-185-205	PARMA CENTER ROAD	BUTTONWOOD CREEK	PARMA
CULVERT	12-026-045	HARRIS ROAD	IRONDEQUOIT CREEK TRIBUTARY	PENFIELD
CULVERT	13-038-051	MARSH ROAD	ERIE CANAL OVERFLOW	PERINTON
CULVERT	15-159-008	SAVAGE ROAD	BLACK CREEK TRIBUTARY	RIGA
CULVERT	15-182-018	MALLOCH ROAD	MILL CREEK TRIBUTARY	RIGA
CULVERT	18-001-310	LAKE ROAD	WEBSTER WATERSHED TRIB. ('08)	WEBSTER
CULVERT	18-001-453	LAKE ROAD	WEBSTER WATERSHED TRIB. ('08)	WEBSTER
CULVERT	06-236-408	REDMAN ROAD	YANTY CREEK TRIB ('08)	HAMLIN
CULVERT	06-236-418	REDMAN ROAD	YANTY CREEK TRIB ('08)	HAMLIN
CULVERT	06-236-427	REDMAN ROAD	YANTY CREEK TRIB ('08)	HAMLIN
CULVERT	06-236-439	REDMAN ROAD	YANTY CREEK TRIB ('08)	HAMLIN
CULVERT	06-236-446	REDMAN ROAD	YANTY CREEK TRIB ('08)	HAMLIN
CULVERT	06-236-451	REDMAN ROAD	YANTY CREEK TRIB ('08)	HAMLIN
CULVERT	06-236-469	REDMAN ROAD	YANTY CREEK TRIB ('08)	HAMLIN
CULVERT	06-236-475	REDMAN ROAD	YANTY CREEK TRIB ('08)	HAMLIN
CULVERT	06-236-496	REDMAN ROAD	YANTY CREEK TRIB ('08)	HAMLIN
CULVERT	06-236-510	REDMAN ROAD	YANTY CREEK TRIB ('08)	HAMLIN
CULVERT	04-198-010	COLDWATER ROAD	LITTLE BLACK CREEK ('08)	GATES
CULVERT	02-168-322	PAUL ROAD	BLACK CREEK TRIBUTARY ('08)	CHILI
CULVERT	02-168-348	PAUL ROAD	BLACK CREEK TRIB ('08)	CHILI
CULVERT	02-168-349	PAUL ROAD	BLACK CREEK TRIB ('08)	CHILI
CULVERT	02-168-350	PAUL ROAD	BLACK CREEK TRIB ('08)	CHILI
CULVERT	02-168-437	PAUL ROAD	BLACK CREEK TRIB ('08)	CHILI
CULVERT	02-168-438	PAUL ROAD	BLACK CREEK TRIB ('08)	CHILI
CULVERT	02-172-001	STOTTLE ROAD	BLACK CREEK TRIBUTARY	CHILI
CULVERT	06-277-065	CHURCH ROAD	SANDY CREEK TRIB ('08)	HAMLIN
CULVERT	06-277-066	CHURCH ROAD	SANDY CREEK TRIB ('08)	HAMLIN
CULVERT	06-277-145	CHURCH ROAD	SANDY CREEK TRIB ('08)	HAMLIN
CULVERT	06-277-087	CHURCH ROAD	SANDY CREEK TRIB ('08)	HAMLIN
CULVERT	06-277-103	CHURCH ROAD	SANDY CREEK TRIB ('08)	HAMLIN
CULVERT	06-277-169	CHURCH ROAD	SANDY CREEK TRIB ('08)	HAMLIN
CULVERT	06-234-003	LAKE ROAD WEST FORK	SANDY CREEK TRIB. ('08)	HAMLIN
CULVERT	06-279-001	MORTON ROAD	YANTY CREEK TRIB ('08)	HAMLIN
CULVERT	06-279-018	MORTON ROAD	YANTY CREEK TRIB ('08)	HAMLIN
CULVERT	06-279-026	MORTON ROAD	YANTY CREEK TRIB ('08)	HAMLIN
CULVERT	06-279-039	MORTON ROAD	YANTY CREEK TRIB ('08)	HAMLIN
CULVERT	06-279-075	MORTON ROAD	YANTY CREEK TRIB ('08)	HAMLIN
CULVERT	06-279-083	MORTON ROAD	YANTY CREEK TRIB ('08)	HAMLIN
CULVERT	06-279-143	MORTON ROAD	YANTY CREEK TRIB ('08)	HAMLIN
CULVERT	08-097-139	LAKESHORE BOULEVARD	SHERRY POND OUTLET	IRONDEQUOIT

<b>CULVERT</b>	02-133-254	MORGAN ROAD	BLACK CREEK TRIBUTARY	CHILI
<b>CULVERT</b>	02-133-396	MORGAN ROAD	BLACK CREEK TRIBUTARY	CHILI
<b>CULVERT</b>	05-109-042	ENGLISH ROAD	LARKIN CREEK TRIBUTARY	GREECE
<b>CULVERT</b>	05-142-227	FLYNN ROAD	NORTHRUP CREEK TRIBUTARY	GREECE
<b>CULVERT</b>	05-150-298	MT. READ BOULEVARD	SLATER CREEK	GREECE
<b>CULVERT</b>	06-203-676	BRICK SCHOOLHOUSE ROAD	EAST CREEK TRIBUTARY	HAMLIN
<b>CULVERT</b>	06-211-293	MOSCOW ROAD	YANTY CREEK TRIBUTARY	HAMLIN
<b>CULVERT</b>	06-211-311	MOSCOW ROAD	YANTY CREEK TRIBUTARY	HAMLIN
<b>CULVERT</b>	07-067-051	HENRIETTA-RUSH T.L. ROAD	GENESEE RIVER TRIBUTARY	HENRIETTA
<b>CULVERT</b>	07-079-135	LEHIGH STATION ROAD	RED CREEK TRIBUTARY	HENRIETTA
<b>CULVERT</b>	07-088-200	MIDDLE ROAD	RED CREEK TRIBUTARY	HENRIETTA
<b>CULVERT</b>	09-045-332	POND ROAD	HONEOYE CREEK TRIBUTARY	MENDON
<b>CULVERT</b>	09-051-107	PARISH ROAD	IRONDEQUOIT CREEK TRIBUTARY	MENDON
<b>CULVERT</b>	10-119-038	WESTSIDE DRIVE	LITTLE BLACK CREEK TRIBUTARY	OGDEN
<b>CULVERT</b>	10-173-097	COLBY STREET	SPRING CREEK	OGDEN
<b>CULVERT</b>	10-175-117	CANAL ROAD	SPRING CREEK TRIBUTARY	OGDEN
<b>CULVERT</b>	10-177-145	LYELL AVENUE	BLACK CREEK TRIBUTARY	OGDEN
<b>CULVERT</b>	11-179-341	OGDEN-PARMA T.L. ROAD	NORTHRUP CREEK	PARMA
<b>CULVERT</b>	11-222-106	LIGHTHOUSE ROAD	COWSUCKER CREEK	PARMA
<b>CULVERT</b>	11-226-059	NORTH AVENUE	WEST CREEK TRIBUTARY	PARMA
<b>CULVERT</b>	15-151-150	HOSMER ROAD	MILL CREEK TRIBUTARY	RIGA
<b>CULVERT</b>	15-157-094	ROBERTSON ROAD	BLACK CREEK TRIBUTARY	RIGA
<b>CULVERT</b>	15-161-154	BROMLEY ROAD	BLACK CREEK TRIBUTARY	RIGA
<b>CULVERT</b>	16-063-058	HONEOYE FALLS ROAD NO.6	HONEOYE CREEK TRIBUTARY	RUSH
<b>CULVERT</b>	16-063-171	HONEOYE FALLS ROAD NO.6	HONEOYE CREEK TRIBUTARY	RUSH
<b>CULVERT</b>	17-240-161	WEST SWEDEN ROAD	BLACK CREEK NORTH BRANCH	SWEDEN
<b>CULVERT</b>	18-020-046	JACKSON ROAD	MILL CREEK TRIBUTARY	WEBSTER
<b>CULVERT</b>	19-180-007	MUMFORD ROAD	OATKA CREEK TRIBUTARY	WHEATLAND
<b>WALL</b>	21-069-076	LINCOLN ROAD	RETAINING WALL @ SW COR. RR	EAST ROCH

SUMMARY  
INVENTORY  
SORTED BY  
MAINTENANCE  
JURISDICTION

S  
E  
C  
T  
I  
O  
N  
  
4





## Sorted by Maintenance Responsibility and S.I.N.

<b>B.I.N</b>	<b>S.I.N</b>	<b>Carried</b>	<b>Crossed</b>	<b>Maint Resp</b>
2211050	01-666-001	CORWIN ROAD	IRONDEQUOIT CREEK	TOWN OF BRIGHTON
2211060	01-666-002	EVANS LANE	ALLEN CREEK	TOWN OF BRIGHTON
2211070	01-666-003	FRENCH ROAD	ALLEN CREEK	TOWN OF BRIGHTON
2257850	04-666-020	HARPINGTON DRIVE	LITTLE BLACK CREEK	TOWN OF GATES
2257860	05-666-001	WYE BRIDGE ROAD	ROUND POND CREEK	TOWN OF GREECE
2211090	05-666-006	MAIDEN LANE	ROUND POND CREEK	TOWN OF GREECE
2257870	05-666-010	POLICE ACCESS ROAD	ROUND POND CREEK	TOWN OF GREECE
2211120	05-666-100	STRAUB ROAD	ROUND POND CREEK	TOWN OF GREECE
2257970	06-666-140	WILER ROAD	WEST CREEK	TOWN OF HAMLIN
2211180	11-666-025	BUTCHER ROAD	BLACK CREEK	TOWN OF PARMA
2266710	11-666-030	WEST BEACH ROAD	EAST CREEK	TOWN OF PARMA
2211150	11-666-100	COLLAMER ROAD	WEST CREEK	TOWN OF PARMA
2211160	11-666-190	HILL ROAD	SALMON CREEK	TOWN OF PARMA
2211170	11-666-210	HILL ROAD	BROCKPORT CREEK	TOWN OF PARMA
2211200	12-666-015	OLD BROWNCROFT ROAD	IRONDEQUOIT CREEK	TOWN OF PENFIELD
3361630	13-666-010	BOCES BOULEVARD	THOMAS CREEK	TOWN OF PERINTON
3317270	14-666-016	ALLENS CREEK ROAD	ALLEN CREEK	TOWN OF PITTSFORD
2257920	21-888-038	ONTARIO STREET	IRONDEQUOIT CREEK	EAST ROCHESTER
2257930	23-888-001	WATER STREET	THOMAS CREEK	VILLAGE OF FAIRPORT
3368180	20-777-015	AIRPORT ACCESS ROAD	BROOKS AVE.	MONROE COUNTY AIRPT
3368450	20-777-070	AIRPORT VIADUCT	ARRIVAL ROADWAY	MONROE COUNTY AIRPT
3359980	02-121-059	CHESTNUT RIDGE ROAD	CSX RAILROAD	CSX RAILROAD
3361600	10-210-209	GILLETT ROAD	CXS RAILROAD	CSX RAILROAD
4443010	13-044-059	LYNDON ROAD	CSX RAILROAD	CSX RAILROAD
3366910	13-050-457	TURK HILL ROAD	CSX RAILROAD	CSX RAILROAD
3211140	05-111-416	RIDGEWAY AVENUE	KODAK ROAD (PRIVATE)	KODAK
3361580	01-083-110	CRITTENDEN ROAD	RED CREEK TRIBUTARY	MONROE COUNTY
3317420	01-083-138	CRITTENDEN ROAD	RED CREEK	MONROE COUNTY
3316970	01-085-015	BRIGHTON-HENRIETTA T.L. RD	RED CREEK	MONROE COUNTY
CULVERT	01-085-249	BRIGHTON-HENRIETTA T.L. RD	ALLEN CREEK TRIBUTARY	MONROE COUNTY
3368040	01-085-339	BRIGHTON-HENRIETTA T.L. RD	ALLEN CREEK	MONROE COUNTY
CULVERT	01-087-080	ELMWOOD AVENUE	ALLEN CREEK TRIBUTARY	MONROE COUNTY
CULVERT	01-087-215	ELMWOOD AVENUE	ALLEN CREEK TRIBUTARY	MONROE COUNTY
CULVERT	01-087-302	ELMWOOD AVENUE	ALLEN CREEK TRIBUTARY	MONROE COUNTY
3368050	01-098-006	WINTON ROAD	ALLEN CREEK	MONROE COUNTY
CULVERT	01-098-017	WINTON ROAD	ALLEN CREEK TRIBUTARY	MONROE COUNTY
4443090	01-098-026	WINTON ROAD	ERIE CANAL	MONROE COUNTY
CULVERT	01-098-130	WINTON ROAD	ALLEN CREEK TRIBUTARY	MONROE COUNTY
CULVERT	01-098-212	WINTON ROAD	ALLEN CREEK TRIBUTARY	MONROE COUNTY
3317400	01-102-162	EDGEWOOD AVENUE	ALLEN CREEK	MONROE COUNTY
3317410	01-239-245	WESTFALL ROAD	ALLEN CREEK	MONROE COUNTY
CULVERT	01-271-010	CLOVER STREET	ALLEN CREEK TRIBUTARY	MONROE COUNTY
1029000	01-271-050	CLOVER STREET	ALLEN CREEK	MONROE COUNTY
CULVERT	01-271-075	CLOVER STREET	ALLEN CREEK TRIBUTARY	MONROE COUNTY
CULVERT	01-271-115	CLOVER STREET	ALLEN CREEK TRIBUTARY	MONROE COUNTY
CULVERT	02-123-073	KING ROAD	BLACK CREEK TRIBUTARY	MONROE COUNTY
CULVERT	02-131-016	DAVIS ROAD	BLACK CREEK TRIBUTARY	MONROE COUNTY
CULVERT	02-133-042	MORGAN ROAD	MILL CREEK	MONROE COUNTY
CULVERT	02-133-099	MORGAN ROAD	BLACK CREEK TRIBUTARY	MONROE COUNTY
CULVERT	02-133-254	MORGAN ROAD	BLACK CREEK TRIBUTARY	MONROE COUNTY
CULVERT	02-133-396	MORGAN ROAD	BLACK CREEK TRIBUTARY	MONROE COUNTY
3317450	02-164-078	BEAHAN ROAD	LITTLE BLACK CREEK	MONROE COUNTY
CULVERT	02-168-322	PAUL ROAD	BLACK CREEK TRIBUTARY ('08)	MONROE COUNTY
CULVERT	02-168-348	PAUL ROAD	BLACK CREEK TRIB ('08)	MONROE COUNTY
CULVERT	02-168-349	PAUL ROAD	BLACK CREEK TRIB ('08)	MONROE COUNTY

<b>CULVERT</b>	02-168-350	PAUL ROAD	BLACK CREEK TRIB ('08)	MONROE COUNTY
<b>CULVERT</b>	02-168-437	PAUL ROAD	BLACK CREEK TRIB ('08)	MONROE COUNTY
<b>CULVERT</b>	02-168-438	PAUL ROAD	BLACK CREEK TRIB ('08)	MONROE COUNTY
<b>1043430</b>	02-168-649	PAUL ROAD	LITTLE BLACK CREEK ('08)	MONROE COUNTY
<b>CULVERT</b>	02-170-226	UNION STREET	MILL CREEK	MONROE COUNTY
<b>CULVERT</b>	02-170-351	UNION STREET	BLACK CREEK TRIBUTARY	MONROE COUNTY
<b>3317430</b>	02-170-364	UNION STREET	BLACK CREEK	MONROE COUNTY
<b>CULVERT</b>	02-172-001	STOTTLE ROAD	BLACK CREEK TRIBUTARY	MONROE COUNTY
<b>CULVERT</b>	02-172-160	STOTTLE ROAD	MILL CREEK	MONROE COUNTY
<b>CULVERT</b>	02-172-212	STOTTLE ROAD	BLACK CREEK TRIBUTARY	MONROE COUNTY
<b>3317470</b>	02-172-258	STOTTLE ROAD	BLACK CREEK	MONROE COUNTY
<b>CULVERT</b>	02-174-070	WHEATLAND CENTER ROAD	MILL CREEK	MONROE COUNTY
<b>CULVERT</b>	02-174-114	WHEATLAND CENTER ROAD	MILL CREEK	MONROE COUNTY
<b>3316980</b>	02-555-020	STUART ROAD	BLACK CREEK	MONROE COUNTY
<b>CULVERT</b>	03-215-046	LAWRENCE ROAD	MORMAN CREEK	MONROE COUNTY
<b>3316990</b>	03-215-067	LAWRENCE ROAD	MORMAN CREEK	MONROE COUNTY
<b>CULVERT</b>	03-215-157	LAWRENCE ROAD	MOORMAN CREEK TRIBUTARY	MONROE COUNTY
<b>3317000</b>	03-215-248	LAWRENCE ROAD	BROCKPORT CREEK	MONROE COUNTY
<b>3317010</b>	03-215-358	LAWRENCE ROAD	OTIS CREEK	MONROE COUNTY
<b>3317030</b>	03-217-037	LAWTON ROAD	MOORMAN CREEK	MONROE COUNTY
<b>CULVERT</b>	03-217-137	LAWTON ROAD	BROCKPORT CREEK	MONROE COUNTY
<b>CULVERT</b>	03-219-058	IRELAND ROAD	OTIS CREEK TRIBUTARY	MONROE COUNTY
<b>3317020</b>	03-219-105	IRELAND ROAD	SALMON CREEK	MONROE COUNTY
<b>CULVERT</b>	03-219-144	IRELAND ROAD	OTIS CREEK TRIBUTARY	MONROE COUNTY
<b>CULVERT</b>	03-221-018	EAST AVENUE	BROCKPORT CREEK	MONROE COUNTY
<b>CULVERT</b>	03-221-068	EAST AVENUE	BROCKPORT CREEK	MONROE COUNTY
<b>CULVERT</b>	03-221-180	EAST AVENUE	OTIS CREEK TRIBUTARY	MONROE COUNTY
<b>CULVERT</b>	03-236-025	REDMAN ROAD	MORMAN CREEK	MONROE COUNTY
<b>CULVERT</b>	03-236-141	REDMAN ROAD	WEST FORK CREEK	MONROE COUNTY
<b>CULVERT</b>	03-236-179	REDMAN ROAD	SANDY CREEK TRIBUTARY	MONROE COUNTY
<b>CULVERT</b>	03-236-328	REDMAN ROAD	WEST CREEK	MONROE COUNTY
<b>CULVERT</b>	03-236-344	REDMAN ROAD	WEST CREEK TRIBUTARY	MONROE COUNTY
<b>CULVERT</b>	03-236-386	REDMAN ROAD	WEST CREEK TRIBUTARY	MONROE COUNTY
<b>CULVERT</b>	03-281-014	WEST AVENUE	BROCKPORT CREEKTRIB('08)	MONROE COUNTY
<b>CULVERT</b>	03-281-024	WEST AVENUE	BROCKPORT CREEKTRIB('08)	MONROE COUNTY
<b>CULVERT</b>	03-281-053	WEST AVENUE	BROCKPORT CREEKTRIB('08)	MONROE COUNTY
<b>3317480</b>	03-555-025	GILMORE ROAD	BROCKPORT CREEK	MONROE COUNTY
<b>2211080</b>	03-555-064	DRAKE ROAD	MORMAN CREEK	MONROE COUNTY
<b>CULVERT</b>	04-156-005	WEGMAN ROAD	LITTLE BLACK CREEK TRIBUTARY	MONROE COUNTY
<b>CULVERT</b>	04-158-164	ELMGROVE ROAD	ELMFORD CREEK TRIBUTARY	MONROE COUNTY
<b>3317040</b>	04-160-059	PIXLEY ROAD	LITTLE BLACK CREEK	MONROE COUNTY
<b>CULVERT</b>	04-198-010	COLDWATER ROAD	LITTLE BLACK CREEK ('08)	MONROE COUNTY
<b>1043310</b>	04-198-045	COLDWATER ROAD	LITTLE BLACK CREEK ('08)	MONROE COUNTY
<b>3317490</b>	04-555-045	TRABOLD ROAD	LITTLE BLACK CREEK	MONROE COUNTY
<b>CULVERT</b>	05-101-122	BRITTON ROAD	FLEMING CREEK	MONROE COUNTY
<b>3317070</b>	05-107-025	FRISBEE HILL ROAD	BUTTONWOOD CREEK	MONROE COUNTY
<b>CULVERT</b>	05-109-042	ENGLISH ROAD	LARKIN CREEK TRIBUTARY	MONROE COUNTY
<b>3370050</b>	05-109-066	ENGLISH ROAD	LARKIN CREEK	MONROE COUNTY
<b>CULVERT</b>	05-109-152	ENGLISH ROAD	ROUND POND CREEK TRIBUTARY	MONROE COUNTY
<b>CULVERT</b>	05-109-166	ENGLISH ROAD	ROUND POND CREEK TRIBUTARY	MONROE COUNTY
<b>CULVERT</b>	05-109-197	ENGLISH ROAD	ROUND POND CREEK TRIBUTARY	MONROE COUNTY
<b>CULVERT</b>	05-109-255	ENGLISH ROAD	KIRK CREEK	MONROE COUNTY
<b>CULVERT</b>	05-109-311	ENGLISH ROAD	PADDY HILL CREEK	MONROE COUNTY
<b>CULVERT</b>	05-111-159	RIDGEWAY AVENUE	ROUND POND TRIBUTARY	MONROE COUNTY
<b>CULVERT</b>	05-111-215	RIDGEWAY AVENUE	ROUND POND TRIBUTARY	MONROE COUNTY
<b>CULVERT</b>	05-111-237	RIDGEWAY AVENUE	ROUND POND TRIBUTARY	MONROE COUNTY
<b>3361650</b>	05-128-082	BEACH AVENUE	SLATER CREEK	MONROE COUNTY
<b>3317560</b>	05-130-147	EDGEMERE DRIVE	LONG POND OUTLET	MONROE COUNTY

3317570	05-130-292	EDGEMERE DRIVE	BUCK POND OUTLET	MONROE COUNTY
3211130	05-130-350	EDGEMERE DRIVE	ROUND POND OUTLET	MONROE COUNTY
CULVERT	05-132-100	DEWEY AVENUE	FLEMING CREEK	MONROE COUNTY
CULVERT	05-132-283	DEWEY AVENUE	SLATER CREEK	MONROE COUNTY
3317080	05-134-066	ISLAND COTTAGE ROAD	ROUND POND CREEK	MONROE COUNTY
CULVERT	05-136-256	LONG POND ROAD	ROUND POND CREEK	MONROE COUNTY
3368060	05-136-465	LONG POND ROAD	ROUND POND CREEK	MONROE COUNTY
3317580	05-136-628	LONG POND ROAD	LARKIN CREEK	MONROE COUNTY
CULVERT	05-136-648	LONG POND ROAD	LARKIN CREEK TRIBUTARY	MONROE COUNTY
CULVERT	05-136-689	LONG POND ROAD	LARKIN CREEK TRIBUTARY	MONROE COUNTY
3317610	05-138-176	LOWDEN POINT ROAD	CRANBERRY POND OUTLET	MONROE COUNTY
CULVERT	05-142-019	FLYNN ROAD	SMITH CREEK	MONROE COUNTY
CULVERT	05-142-086	FLYNN ROAD	LARKIN CREEK TRIBUTARY	MONROE COUNTY
3317590	05-142-195	FLYNN ROAD	NORTHRUP CREEK	MONROE COUNTY
CULVERT	05-142-227	FLYNN ROAD	NORTHRUP CREEK TRIBUTARY	MONROE COUNTY
2211110	05-143-045	LING ROAD	SLATER CREEK	MONROE COUNTY
3368080	05-144-019	NA	LARKIN CREEK	MONROE COUNTY
CULVERT	05-144-188	NORTH GREECE ROAD	SMITH CREEK	MONROE COUNTY
3317500	05-144-361	NORTH GREECE ROAD	NORTHRUP CREEK	MONROE COUNTY
3317510	05-144-399	NORTH GREECE ROAD	NORTHRUP CREEK	MONROE COUNTY
3317520	05-144-428	NORTH GREECE ROAD	NORTHRUP CREEK	MONROE COUNTY
3317530	05-144-454	NORTH GREECE ROAD	NORTHRUP CREEK	MONROE COUNTY
3317050	05-144-461	NORTH GREECE ROAD	BLACK CREEK	MONROE COUNTY
CULVERT	05-144-532	NORTH GREECE ROAD	BUTTONWOOD CREEK TRIBUTARY	MONROE COUNTY
3317060	05-144-566	NORTH GREECE ROAD	BUTTONWOOD CREEK	MONROE COUNTY
CULVERT	05-150-298	MT. READ BOULEVARD	SLATER CREEK	MONROE COUNTY
CULVERT	05-152-040	LATONA ROAD	PADDY HILL CREEK	MONROE COUNTY
CULVERT	05-152-049	LATONA ROAD	PADDY HILL CREEK	MONROE COUNTY
CULVERT	05-208-172	MANITOU ROAD	LARKIN CREEK	MONROE COUNTY
CULVERT	05-208-238	MANITOU ROAD	SMITH CREEK	MONROE COUNTY
CULVERT	05-251-024	MILL ROAD	SMITH CREEK TRIBUTARY	MONROE COUNTY
CULVERT	05-251-045	MILL ROAD	SMITH CREEK	MONROE COUNTY
CULVERT	05-251-069	MILL ROAD	LARKIN CREEK	MONROE COUNTY
3370060	05-251-157	MILL ROAD	LARKIN CREEK	MONROE COUNTY
CULVERT	05-251-269	MILL ROAD	ROUND POND CREEK TRIBUTARY	MONROE COUNTY
CULVERT	05-262-038	KIRK ROAD	ROUND POND CREEK	MONROE COUNTY
3317540	05-262-041	KIRK ROAD	ROUND POND CREEK TRIBUTARY	MONROE COUNTY
3367000	05-267-006	VINTAGE LANE	ROUND POND CREEK	MONROE COUNTY
CULVERT	05-267-069	VINTAGE LANE	KIRK CREEK	MONROE COUNTY
CULVERT	05-267-108	VINTAGE LANE	PADDY HILL CREEK TRIBUTARY	MONROE COUNTY
3361660	06-203-055	BRICK SCHOOL HOUSE ROAD	SANDY CREEK	MONROE COUNTY
CULVERT	06-203-676	BRICK SCHOOLHOUSE ROAD	EAST CREEK TRIBUTARY	MONROE COUNTY
3317660	06-205-053	WALKER ROAD	MORMAN CREEK	MONROE COUNTY
CULVERT	06-207-117	HAMLIN CENTER ROAD	WEST CREEK	MONROE COUNTY
3317640	06-209-063	NORTH HAMLIN ROAD	SANDY CREEK	MONROE COUNTY
CULVERT	06-209-228	NORTH HAMLIN ROAD	COWSUCKER CREEK	MONROE COUNTY
CULVERT	06-209-372	NORTH HAMLIN ROAD	COWSUCKER CREEK	MONROE COUNTY
3317110	06-211-246	MOSCOW ROAD	YANTY CREEK	MONROE COUNTY
CULVERT	06-211-293	MOSCOW ROAD	YANTY CREEK TRIBUTARY	MONROE COUNTY
CULVERT	06-211-311	MOSCOW ROAD	YANTY CREEK TRIBUTARY	MONROE COUNTY
CULVERT	06-211-345	MOSCOW ROAD	SANDY CREEK TRIBUTARY	MONROE COUNTY
CULVERT	06-213-020	CLARKSON-HAMLIN T.L. RD	WEST CREEK	MONROE COUNTY
CULVERT	06-213-168	CLARKSON-HAMLIN T.L. RD	WEST CREEK	MONROE COUNTY
CULVERT	06-234-003	LAKE ROAD WEST FORK	SANDY CREEK TRIB. ('08)	MONROE COUNTY
3317630	06-234-198	LAKE ROAD WEST FORK	SANDY CREEK	MONROE COUNTY
3368090	06-236-034	REDMAN ROAD	SANDY CREEK TRIBUTARY	MONROE COUNTY
3317650	06-236-073	REDMAN ROAD	SANDY CREEK	MONROE COUNTY
CULVERT	06-236-239	REDMAN ROAD	YANTY CREEK TRIBUTARY	MONROE COUNTY

<b>CULVERT</b>	06-236-252	REDMAN ROAD	YANTY CREEK TRIB ('08)	MONROE COUNTY
<b>CULVERT</b>	06-236-263	REDMAN ROAD	YANTY CREEK TRIB ('08)	MONROE COUNTY
<b>CULVERT</b>	06-236-326	REDMAN ROAD	YANTY CREEK TRIB ('08)	MONROE COUNTY
<b>1041320</b>	06-236-338	REDMAN ROAD	YANTY CREEK ('08)	MONROE COUNTY
<b>CULVERT</b>	06-236-377	REDMAN ROAD	YANTY CREEK TRIB ('08)	MONROE COUNTY
<b>CULVERT</b>	06-236-388	REDMAN ROAD	YANTY CREEK TRIB ('08)	MONROE COUNTY
<b>CULVERT</b>	06-236-393	REDMAN ROAD	YANTY CREEK TRIB ('08)	MONROE COUNTY
<b>CULVERT</b>	06-236-399	REDMAN ROAD	YANTY CREEK TRIB ('08)	MONROE COUNTY
<b>CULVERT</b>	06-236-408	REDMAN ROAD	YANTY CREEK TRIB ('08)	MONROE COUNTY
<b>CULVERT</b>	06-236-418	REDMAN ROAD	YANTY CREEK TRIB ('08)	MONROE COUNTY
<b>CULVERT</b>	06-236-427	REDMAN ROAD	YANTY CREEK TRIB ('08)	MONROE COUNTY
<b>CULVERT</b>	06-236-439	REDMAN ROAD	YANTY CREEK TRIB ('08)	MONROE COUNTY
<b>CULVERT</b>	06-236-446	REDMAN ROAD	YANTY CREEK TRIB ('08)	MONROE COUNTY
<b>CULVERT</b>	06-236-451	REDMAN ROAD	YANTY CREEK TRIB ('08)	MONROE COUNTY
<b>CULVERT</b>	06-236-469	REDMAN ROAD	YANTY CREEK TRIB ('08)	MONROE COUNTY
<b>CULVERT</b>	06-236-475	REDMAN ROAD	YANTY CREEK TRIB ('08)	MONROE COUNTY
<b>CULVERT</b>	06-236-496	REDMAN ROAD	YANTY CREEK TRIB ('08)	MONROE COUNTY
<b>CULVERT</b>	06-236-510	REDMAN ROAD	YANTY CREEK TRIB ('08)	MONROE COUNTY
<b>CULVERT</b>	06-252-008	DRAKE ROAD	WEST CREEK	MONROE COUNTY
<b>CULVERT</b>	06-277-065	CHURCH ROAD	SANDY CREEK TRIB ('08)	MONROE COUNTY
<b>CULVERT</b>	06-277-066	CHURCH ROAD	SANDY CREEK TRIB ('08)	MONROE COUNTY
<b>CULVERT</b>	06-277-087	CHURCH ROAD	SANDY CREEK TRIB ('08)	MONROE COUNTY
<b>CULVERT</b>	06-277-103	CHURCH ROAD	SANDY CREEK TRIB ('08)	MONROE COUNTY
<b>1046600</b>	06-277-122	CHURCH ROAD	SANDY CREEK ('08)	MONROE COUNTY
<b>CULVERT</b>	06-277-145	CHURCH ROAD	SANDY CREEK TRIB ('08)	MONROE COUNTY
<b>CULVERT</b>	06-277-169	CHURCH ROAD	SANDY CREEK TRIB ('08)	MONROE COUNTY
<b>CULVERT</b>	06-279-001	MORTON ROAD	YANTY CREEK TRIB ('08)	MONROE COUNTY
<b>CULVERT</b>	06-279-018	MORTON ROAD	YANTY CREEK TRIB ('08)	MONROE COUNTY
<b>CULVERT</b>	06-279-026	MORTON ROAD	YANTY CREEK TRIB ('08)	MONROE COUNTY
<b>CULVERT</b>	06-279-039	MORTON ROAD	YANTY CREEK TRIB ('08)	MONROE COUNTY
<b>CULVERT</b>	06-279-062	MORTON ROAD	YANTY CREEK ('08)	MONROE COUNTY
<b>CULVERT</b>	06-279-075	MORTON ROAD	YANTY CREEK TRIB ('08)	MONROE COUNTY
<b>CULVERT</b>	06-279-083	MORTON ROAD	YANTY CREEK TRIB ('08)	MONROE COUNTY
<b>CULVERT</b>	06-279-099	MORTON ROAD	YANTY CREEK ('08)	MONROE COUNTY
<b>CULVERT</b>	06-279-143	MORTON ROAD	YANTY CREEK TRIB ('08)	MONROE COUNTY
<b>3317670</b>	06-555-060	JACOBS ROAD	YANTY CREEK	MONROE COUNTY
<b>CULVERT</b>	07-039-007	CALKINS ROAD	RED CREEK TRIBUTARY	MONROE COUNTY
<b>3317700</b>	07-039-082	CALKINS ROAD	RED CREEK	MONROE COUNTY
<b>CULVERT</b>	07-039-129	CALKINS ROAD	RED CREEK TRIBUTARY	MONROE COUNTY
<b>CULVERT</b>	07-039-286	CALKINS ROAD	ALLEN CREEK TRIBUTARY	MONROE COUNTY
<b>CULVERT</b>	07-067-051	HENRIETTA-RUSH T.L. ROAD	GENESEE RIVER TRIBUTARY	MONROE COUNTY
<b>CULVERT</b>	07-071-123	ERIE STATION ROAD	RED CREEK TRIBUTARY	MONROE COUNTY
<b>CULVERT</b>	07-071-131	ERIE STATION ROAD	PEDESTRIAN TUNNEL	MONROE COUNTY
<b>CULVERT</b>	07-073-025	REEVES ROAD	RED CREEK TRIBUTARY	MONROE COUNTY
<b>CULVERT</b>	07-075-011	MARTIN ROAD	GENESEE RIVER TRIBUTARY	MONROE COUNTY
<b>CULVERT</b>	07-075-089	MARTIN ROAD	GENESEE RIVER TRIBUTARY	MONROE COUNTY
<b>CULVERT</b>	07-077-053	BROOKS ROAD	RED CREEK TRIBUTARY	MONROE COUNTY
<b>CULVERT</b>	07-077-171	BROOKS ROAD	RED CREEK TRIBUTARY	MONROE COUNTY
<b>CULVERT</b>	07-079-073	LEHIGH STATION ROAD	RED CREEK TRIBUTARY WEST BRANC	MONROE COUNTY
<b>CULVERT</b>	07-079-135	LEHIGH STATION ROAD	RED CREEK TRIBUTARY	MONROE COUNTY
<b>CULVERT</b>	07-081-004	BAILEY ROAD	RED CREEK TRIBUTARY	MONROE COUNTY
<b>CULVERT</b>	07-081-160	BAILEY ROAD	RED CREEK TRIBUTARY	MONROE COUNTY
<b>CULVERT</b>	07-081-208	BAILEY ROAD	RED CREEK TRIBUTARY	MONROE COUNTY
<b>CULVERT</b>	07-084-123	EAST RIVER ROAD	GENESEE RIVER TRIBUTARY	MONROE COUNTY
<b>CULVERT</b>	07-084-325	EAST RIVER ROAD	GENESEE RIVER TRIBUTARY	MONROE COUNTY
<b>CULVERT</b>	07-084-378	EAST RIVER ROAD	GENESEE RIVER TRIBUTARY	MONROE COUNTY
<b>CULVERT</b>	07-086-070	TELEPHONE ROAD	GENESEE RIVER TRIBUTARY	MONROE COUNTY
<b>CULVERT</b>	07-088-200	MIDDLE ROAD	RED CREEK TRIBUTARY	MONROE COUNTY

<b>CULVERT</b>	07-092-260	PINNACLE ROAD	HONEOYE CREEK TRIBUTARY	MONROE COUNTY
<b>CULVERT</b>	07-092-351	PINNACLE ROAD	HONEOYE CREEK TRIBUTARY	MONROE COUNTY
<b>CULVERT</b>	07-092-426	PINNACLE ROAD	HONEOYE CREEK TRIBUTARY	MONROE COUNTY
<b>1014850</b>	08-000-001	IBOB	IRONDEQUOIT BAY OUTLET	MONROE COUNTY
<b>3317710</b>	08-089-029	NORTON STREET	DENSMORE CREEK	MONROE COUNTY
<b>CULVERT</b>	08-097-139	LAKESHORE BOULEVARD	SHERRY POND OUTLET	MONROE COUNTY
<b>CULVERT</b>	09-045-059	POND ROAD	IRONDEQUOIT CREEK TRIBUTARY	MONROE COUNTY
<b>CULVERT</b>	09-045-332	POND ROAD	HONEOYE CREEK TRIBUTARY	MONROE COUNTY
<b>3317140</b>	09-049-031	CHEESE FACTORY ROAD	HONEOYE CREEK TRIBUTARY	MONROE COUNTY
<b>CULVERT</b>	09-049-325	CHEESE FACTORY ROAD	IRONDEQUOIT CREEK TRIBUTARY	MONROE COUNTY
<b>3369600</b>	09-049-330	CHEESE FACTORY ROAD	IRONDEQUOIT CREEK TRIBUTARY	MONROE COUNTY
<b>CULVERT</b>	09-051-032	PARISH ROAD	IRONDEQUOIT CREEK TRIBUTARY	MONROE COUNTY
<b>CULVERT</b>	09-051-107	PARISH ROAD	IRONDEQUOIT CREEK TRIBUTARY	MONROE COUNTY
<b>CULVERT</b>	09-053-063	BOUGHTON HILL ROAD	HONEOYE CREEK TRIBUTARY	MONROE COUNTY
<b>CULVERT</b>	09-053-109	BOUGHTON HILL ROAD	IRONDEQUOIT CREEK TRIBUTARY	MONROE COUNTY
<b>CULVERT</b>	09-053-153	BOUGHTON HILL ROAD	IRONDEQUOIT CREEK TRIBUTARY	MONROE COUNTY
<b>CULVERT</b>	09-053-217	BOUGHTON HILL ROAD	IRONDEQUOIT CREEK TRIBUTARY	MONROE COUNTY
<b>CULVERT</b>	09-053-313	BOUGHTON HILL ROAD	IRONDEQUOIT CREEK TRIBUTARY	MONROE COUNTY
<b>CULVERT</b>	09-053-350	BOUGHTON HILL ROAD	IRONDEQUOIT CREEK TRIBUTARY	MONROE COUNTY
<b>CULVERT</b>	09-057-031	STONEY LONESOME ROAD	HONEOYE CREEK TRIBUTARY	MONROE COUNTY
<b>CULVERT</b>	09-059-015	SIBLEY ROAD	HONEOYE CREEK TRIBUTARY	MONROE COUNTY
<b>3317750</b>	09-059-025	SIBLEY ROAD	HONEOYE CREEK	MONROE COUNTY
<b>CULVERT</b>	09-059-028	SIBLEY ROAD	HONEOYE CREEK TRIBUTARY	MONROE COUNTY
<b>CULVERT</b>	09-063-052	HONEOYE FALLS ROAD NO.6	HONEOYE CREEK TRIBUTARY	MONROE COUNTY
<b>3317760</b>	09-063-075	HONEOYE FALLS ROAD NO.6	SPRING BROOK	MONROE COUNTY
<b>CULVERT</b>	09-064-014	MENDON CENTER ROAD	IRONDEQUOIT CREEK TRIBUTARY	MONROE COUNTY
<b>CULVERT</b>	09-066-204	WEST BLOOMFIELD ROAD	IRONDEQUOIT CREEK	MONROE COUNTY
<b>CULVERT</b>	09-066-221	WEST BLOOMFIELD ROAD	IRONDEQUOIT CREEK TRIBUTARY	MONROE COUNTY
<b>CULVERT</b>	09-066-332	WEST BLOOMFIELD ROAD	IRONDEQUOIT CREEK	MONROE COUNTY
<b>CULVERT</b>	09-066-399	WEST BLOOMFIELD ROAD	IRONDEQUOIT CREEK TRIBUTARY	MONROE COUNTY
<b>CULVERT</b>	09-066-590	WEST BLOOMFIELD ROAD	IRONDEQUOIT CREEK TRIBUTARY	MONROE COUNTY
<b>3317130</b>	09-070-085	MILE SQUARE ROAD	IRONDEQUOIT CREEK	MONROE COUNTY
<b>3317720</b>	09-555-005	TAYLOR ROAD	IRONDEQUOIT CREEK	MONROE COUNTY
<b>3317730</b>	09-555-117	PLAINS ROAD	HONEOYE CREEK	MONROE COUNTY
<b>CULVERT</b>	10-113-035	BIG RIDGE ROAD	NORTHRUP CREEK	MONROE COUNTY
<b>CULVERT</b>	10-113-086	BIG RIDGE ROAD	NORTHRUP CREEK	MONROE COUNTY
<b>CULVERT</b>	10-119-038	WESTSIDE DRIVE	LITTLE BLACK CREEK TRIBUTARY	MONROE COUNTY
<b>CULVERT</b>	10-119-161	WESTSIDE DRIVE	BLACK CREEK TRIBUTARY	MONROE COUNTY
<b>CULVERT</b>	10-167-053	DEWEY STREET	BLACK CREEK TRIBUTARY	MONROE COUNTY
<b>CULVERT</b>	10-169-110	STONY POINT ROAD	BLACK CREEK TRIBUTARY	MONROE COUNTY
<b>CULVERT</b>	10-169-297	STONY POINT ROAD	LITTLE BLACK CREEK	MONROE COUNTY
<b>CULVERT</b>	10-169-341	STONY POINT ROAD	LITTLE BLACK CREEK	MONROE COUNTY
<b>CULVERT</b>	10-173-097	COLBY STREET	SPRING CREEK	MONROE COUNTY
<b>CULVERT</b>	10-173-330	COLBY STREET	NORTHRUP CREEK TRIBUTARY	MONROE COUNTY
<b>3317150</b>	10-175-091	CANAL ROAD	SPRING CREEK	MONROE COUNTY
<b>CULVERT</b>	10-175-117	CANAL ROAD	SPRING CREEK TRIBUTARY	MONROE COUNTY
<b>CULVERT</b>	10-177-009	LYELL AVENUE	NORTHRUP CREEK TRIBUTARY	MONROE COUNTY
<b>CULVERT</b>	10-177-129	SPENCERPORT ROAD	LARKIN CREEK TRIBUTARY	MONROE COUNTY
<b>CULVERT</b>	10-177-145	LYELL AVENUE	BLACK CREEK TRIBUTARY	MONROE COUNTY
<b>CULVERT</b>	10-204-023	MCINTOSH ROAD	SPRING CREEK TRIBUTARY	MONROE COUNTY
<b>CULVERT</b>	10-206-376	HUBBELL ROAD	SALMON CREEK	MONROE COUNTY
<b>CULVERT</b>	10-212-114	WASHINGTON STREET	SALMON CREEK TRIBUTARY	MONROE COUNTY
<b>CULVERT</b>	11-179-017	OGDEN-PARMA T.L. ROAD	BUTTONWOOD CREEK	MONROE COUNTY
<b>3317800</b>	11-179-099	OGDEN-PARMA T.L. ROAD	SALMON CREEK	MONROE COUNTY
<b>CULVERT</b>	11-179-126	OGDEN-PARMA T.L. ROAD	BLACK CREEK TRIBUTARY	MONROE COUNTY
<b>CULVERT</b>	11-179-174	OGDEN-PARMA T.L. ROAD	NORTHRUP CREEK	MONROE COUNTY
<b>CULVERT</b>	11-179-341	OGDEN-PARMA T.L. ROAD	NORTHRUP CREEK	MONROE COUNTY
<b>CULVERT</b>	11-181-131	PINE HILL ROAD	BUTTONWOOD CREEK TRIBUTARY	MONROE COUNTY

<b>3317820</b>	11-183-046	PECK ROAD	SALMON CREEK	MONROE COUNTY
<b>CULVERT</b>	11-183-156	PECK ROAD	BUTTONWOOD CREEK TRIBUTARY	MONROE COUNTY
<b>CULVERT</b>	11-183-164	PECK ROAD	BUTTONWOOD CREEK	MONROE COUNTY
<b>CULVERT</b>	11-183-182	PECK ROAD	BUTTONWOOD CREEK TRIBUTARY	MONROE COUNTY
<b>CULVERT</b>	11-183-254	PECK ROAD	BLACK CREEK TRIBUTARY	MONROE COUNTY
<b>CULVERT</b>	11-183-271	PECK ROAD	BLACK CREEK TRIBUTARY	MONROE COUNTY
<b>CULVERT</b>	11-183-352	PECK ROAD	BLACK CREEK TRIBUTARY	MONROE COUNTY
<b>3317220</b>	11-183-463	PECK ROAD	NORTHRUP CREEK	MONROE COUNTY
<b>CULVERT</b>	11-185-047	PARMA CENTER ROAD	SALMON CREEK TRIBUTARY	MONROE COUNTY
<b>3317200</b>	11-185-088	PARMA CENTER ROAD	SALMON CREEK	MONROE COUNTY
<b>CULVERT</b>	11-185-205	PARMA CENTER ROAD	BUTTONWOOD CREEK	MONROE COUNTY
<b>3317160</b>	11-187-095	BURRITT ROAD	SALMON CREEK	MONROE COUNTY
<b>CULVERT</b>	11-187-153	BURRITT ROAD	SALMON CREEK TRIBUTARY	MONROE COUNTY
<b>3317170</b>	11-187-305	BURRITT ROAD	BUTTONWOOD CREEK	MONROE COUNTY
<b>3317180</b>	11-187-439	BURRITT ROAD	BLACK CREEK	MONROE COUNTY
<b>CULVERT</b>	11-187-447	BURRITT ROAD	BLACK CREEK TRIBUTARY	MONROE COUNTY
<b>3317810</b>	11-193-003	WILDER ROAD	SALMON CREEK	MONROE COUNTY
<b>CULVERT</b>	11-197-010	MOUL ROAD	EAST CREEK	MONROE COUNTY
<b>CULVERT</b>	11-197-268	MOUL ROAD	COWSUCKER CREEK	MONROE COUNTY
<b>CULVERT</b>	11-199-060	HUFFER ROAD	EAST CREEK	MONROE COUNTY
<b>CULVERT</b>	11-214-013	HINKLEYVILLE ROAD	SALMON CREEK TRIBUTARY	MONROE COUNTY
<b>CULVERT</b>	11-214-055	HINKLEYVILLE ROAD	SALMON CREEK TRIBUTARY	MONROE COUNTY
<b>CULVERT</b>	11-214-102	HINKLEYVILLE ROAD	SALMON CREEK TRIBUTARY	MONROE COUNTY
<b>CULVERT</b>	11-216-022	TRIMMER ROAD	BUTTONWOOD CREEK TRIBUTARY	MONROE COUNTY
<b>3367800</b>	11-218-080	DEAN ROAD	NORTHRUP CREEK	MONROE COUNTY
<b>CULVERT</b>	11-218-174	DEAN ROAD	NORTHRUP CREEK TRIBUTARY	MONROE COUNTY
<b>CULVERT</b>	11-220-035	BENNETT ROAD	WEST CREEK	MONROE COUNTY
<b>3317230</b>	11-220-113	BENNETT ROAD	WEST CREEK	MONROE COUNTY
<b>CULVERT</b>	11-222-106	LIGHTHOUSE ROAD	COWSUCKER CREEK	MONROE COUNTY
<b>CULVERT</b>	11-226-059	NORTH AVENUE	WEST CREEK TRIBUTARY	MONROE COUNTY
<b>3317790</b>	11-228-140	HAMLIN-PARMA T.L. ROAD	WEST CREEK	MONROE COUNTY
<b>CULVERT</b>	11-228-286	HAMLIN-PARMA T.L. ROAD	EAST CREEK	MONROE COUNTY
<b>3317190</b>	11-228-381	HAMLIN-PARMA T.L. ROAD	BRUSH CREEK	MONROE COUNTY
<b>CULVERT</b>	11-254-016	CLARKSON-PARMA T.L. ROAD	SALMON CREEK TRIBUTARY	MONROE COUNTY
<b>CULVERT</b>	11-254-168	CLARKSON-PARMA T.L. ROAD	SALMON CREEK TRIBUTARY	MONROE COUNTY
<b>CULVERT</b>	11-254-170	CLARKSON-PARMA T.L. ROAD	SALMON CREEK TRIBUTARY	MONROE COUNTY
<b>CULVERT</b>	11-254-179	CLARKSON-PARMA T.L. ROAD	SALMON CREEK TRIBUTARY	MONROE COUNTY
<b>CULVERT</b>	11-254-190	CLARKSON-PARMA T.L. ROAD	SALMON CREEK TRIBUTARY	MONROE COUNTY
<b>3317770</b>	11-254-307	CLARKSON-PARMA T.L. ROAD	SALMON CREEK	MONROE COUNTY
<b>3317780</b>	11-254-438	CLARKSON-PARMA T.L. ROAD	OTIS CREEK	MONROE COUNTY
<b>CULVERT</b>	12-011-137	PLANK ROAD	IRONDEQUOIT CREEK TRIBUTARY	MONROE COUNTY
<b>CULVERT</b>	12-011-288	PLANK ROAD	FOURMILE CREEK TRIBUTARY	MONROE COUNTY
<b>CULVERT</b>	12-011-481	PLANK ROAD	FOURMILE CREEK TRIBUTARY	MONROE COUNTY
<b>CULVERT</b>	12-013-031	WHALEN ROAD	THOUSAND ACRE BROOK	MONROE COUNTY
<b>CULVERT</b>	12-013-059	WHALEN ROAD	THOUSAND ACRE BROOK	MONROE COUNTY
<b>CULVERT</b>	12-013-092	WHALEN ROAD	THOUSAND ACRE BROOK	MONROE COUNTY
<b>CULVERT</b>	12-018-089	FIVE MILE LINE ROAD	THOUSAND ACRE BROOK	MONROE COUNTY
<b>CULVERT</b>	12-022-112	CREEK STREET	TUFA GLEN CREEK	MONROE COUNTY
<b>CULVERT</b>	12-026-045	HARRIS ROAD	IRONDEQUOIT CREEK TRIBUTARY	MONROE COUNTY
<b>1048530</b>	12-269-209	PENFIELD ROAD	IRONDEQUOIT CREEK	MONROE COUNTY
<b>1095720</b>	12-270-020	PANORAMA TRAIL	IRONDEQUOIT CREEK	MONROE COUNTY
<b>3317240</b>	12-555-050	OLD PENFIELD ROAD	IRONDEQUOIT CREEK	MONROE COUNTY
<b>1043470</b>	13-015-050	LINDEN AVENUE	IRONDEQUOIT CREEK	MONROE COUNTY
<b>CULVERT</b>	13-017-002	WHITNEY ROAD	IRONDEQUOIT CREEK TRIBUTARY	MONROE COUNTY
<b>CULVERT</b>	13-017-081	WHITNEY ROAD	IRONDEQUOIT CREEK TRIBUTARY	MONROE COUNTY
<b>3370360</b>	13-017-405	WHITNEY ROAD	THOMAS CREEK	MONROE COUNTY
<b>CULVERT</b>	13-021-127	AYRAULT ROAD	IRONDEQUOIT CREEK TRIBUTARY	MONROE COUNTY
<b>CULVERT</b>	13-021-259	AYRAULT ROAD	WHITE BROOK TRIBUTARY	MONROE COUNTY

<b>3317860</b>	13-025-012	PARK ROAD	IRONDEQUOIT CREEK	MONROE COUNTY
<b>CULVERT</b>	13-027-012	KREAG ROAD	IRONDEQUOIT CREEK TRIBUTARY	MONROE COUNTY
<b>3317850</b>	13-029-032	WOOLSTON ROAD	IRONDEQUOIT CREEK	MONROE COUNTY
<b>3317840</b>	13-034-043	BAIRD ROAD	THOMAS CREEK	MONROE COUNTY
<b>CULVERT</b>	13-034-069	BAIRD ROAD	IRONDEQUOIT CREEK TRIBUTARY	MONROE COUNTY
<b>CULVERT</b>	13-038-051	MARSH ROAD	ERIE CANAL OVERFLOW	MONROE COUNTY
<b>CULVERT</b>	13-040-007	JEFFERSON AVENUE	CROSS CANAL BROOK	MONROE COUNTY
<b>3317250</b>	13-044-088	LYNDON ROAD	THOMAS CREEK	MONROE COUNTY
<b>CULVERT</b>	13-046-052	ALDRICH ROAD	WHITE BROOK TRIBUTARY	MONROE COUNTY
<b>CULVERT</b>	13-050-255	TURK HILL ROAD	IRONDEQUOIT CREEK TRIBUTARY	MONROE COUNTY
<b>CULVERT</b>	13-050-363	TURK HILL ROAD	WHITE BROOK TRIBUTARY	MONROE COUNTY
<b>3317260</b>	13-050-448	TURK HILL ROAD	THOMAS CREEK TRIBUTARY	MONROE COUNTY
<b>3317830</b>	13-555-060	O'CONNOR ROAD	IRONDEQUOIT CREEK TRIBUTARY	MONROE COUNTY
<b>CULVERT</b>	14-033-112	THORNELL ROAD	MILL CREEK	MONROE COUNTY
<b>3317280</b>	14-033-163	THORNELL ROAD	IRONDEQUOIT CREEK	MONROE COUNTY
<b>CULVERT</b>	14-037-069	STONE ROAD	ALLEN CREEK TRIBUTARY	MONROE COUNTY
<b>CULVERT</b>	14-037-117	STONE ROAD	ALLEN CREEK TRIBUTARY	MONROE COUNTY
<b>CULVERT</b>	14-037-191	STONE ROAD	IRONDEQUOIT CREEK TRIBUTARY	MONROE COUNTY
<b>3317870</b>	14-038-114	MARSH ROAD	CULLEN'S RUN CREEK	MONROE COUNTY
<b>CULVERT</b>	14-056-213	EAST STREET	MILL CREEK TRIBUTARY	MONROE COUNTY
<b>CULVERT</b>	14-056-224	EAST STREET	MILL CREEK TRIBUTARY	MONROE COUNTY
<b>CULVERT</b>	14-062-128	TOBEY ROAD	IRONDEQUOIT CREEK TRIBUTARY	MONROE COUNTY
<b>CULVERT</b>	14-066-034	WEST BLOOMFIELD ROAD	MILL CREEK TRIBUTARY	MONROE COUNTY
<b>CULVERT</b>	14-066-096	WEST BLOOMFIELD ROAD	MILL CREEK TRIBUTARY	MONROE COUNTY
<b>CULVERT</b>	14-068-012	RAILROAD MILLS ROAD	IRONDEQUOIT CREEK TRIBUTARY	MONROE COUNTY
<b>CULVERT</b>	15-151-150	HOSMER ROAD	MILL CREEK TRIBUTARY	MONROE COUNTY
<b>CULVERT</b>	15-153-067	BRIDGEMAN ROAD	HOTEL CREEK	MONROE COUNTY
<b>CULVERT</b>	15-155-024	GRIFFIN ROAD	HOTEL CREEK	MONROE COUNTY
<b>CULVERT</b>	15-155-108	GRIFFIN ROAD	BLACK CREEK TRIBUTARY	MONROE COUNTY
<b>CULVERT</b>	15-155-198	GRIFFIN ROAD	BLACK CREEK TRIBUTARY	MONROE COUNTY
<b>CULVERT</b>	15-155-250	GRIFFIN ROAD	HOTEL CREEK	MONROE COUNTY
<b>CULVERT</b>	15-157-094	ROBERTSON ROAD	BLACK CREEK TRIBUTARY	MONROE COUNTY
<b>CULVERT</b>	15-157-125	ROBERTSON ROAD	HOTEL CREEK	MONROE COUNTY
<b>CULVERT</b>	15-159-008	SAVAGE ROAD	BLACK CREEK TRIBUTARY	MONROE COUNTY
<b>CULVERT</b>	15-161-128	BROMLEY ROAD	LITTLE BLACK CREEK	MONROE COUNTY
<b>CULVERT</b>	15-161-154	BROMLEY ROAD	BLACK CREEK TRIBUTARY	MONROE COUNTY
<b>CULVERT</b>	15-165-004	GILMAN ROAD	BLACK CREEK TRIBUTARY	MONROE COUNTY
<b>CULVERT</b>	15-165-033	GILMAN ROAD	BLACK CREEK TRIBUTARY	MONROE COUNTY
<b>CULVERT</b>	15-182-018	MALLOCH ROAD	MILL CREEK TRIBUTARY	MONROE COUNTY
<b>CULVERT</b>	15-182-105	MALLOCH ROAD	HOTEL CREEK	MONROE COUNTY
<b>CULVERT</b>	15-192-064	BETTRIDGE ROAD	BLACK CREEK TRIBUTARY	MONROE COUNTY
<b>3317880</b>	15-194-167	ATTRIDGE ROAD	BLACK CREEK	MONROE COUNTY
<b>CULVERT</b>	15-194-175	ATTRIDGE ROAD	BLACK CREEK TRIBUTARY	MONROE COUNTY
<b>CULVERT</b>	15-194-252	ATTRIDGE ROAD	BLACK CREEK TRIBUTARY	MONROE COUNTY
<b>3317290</b>	15-268-035	NORTH MAIN STREET	BLACK CREEK	MONROE COUNTY
<b>CULVERT</b>	15-268-067	NORTH MAIN STREET	BLACK CREEK TRIBUTARY	MONROE COUNTY
<b>3317300</b>	15-555-040	BURNT MILL ROAD	BLACK CREEK	MONROE COUNTY
<b>CULVERT</b>	16-063-028	HONEOYE FALLS ROAD NO.6	GENESEE RIVER TRIBUTARY	MONROE COUNTY
<b>CULVERT</b>	16-063-058	HONEOYE FALLS ROAD NO.6	HONEOYE CREEK TRIBUTARY	MONROE COUNTY
<b>CULVERT</b>	16-063-171	HONEOYE FALLS ROAD NO.6	HONEOYE CREEK TRIBUTARY	MONROE COUNTY
<b>3370790</b>	16-063-320	HONEOYE FALLS ROAD NO.6	HONEOYE CREEK TRIBUTARY	MONROE COUNTY
<b>CULVERT</b>	16-063-342	HONEOYE FALLS ROAD NO.6	HONEOYE CREEK TRIBUTARY	MONROE COUNTY
<b>CULVERT</b>	16-063-392	HONEOYE FALLS ROAD NO.6	HONEOYE CREEK TRIBUTARY	MONROE COUNTY
<b>CULVERT</b>	16-065-093	RUSH-WEST RUSH ROAD	HONEOYE CREEK TRIBUTARY	MONROE COUNTY
<b>3317310</b>	16-065-198	RUSH-WEST RUSH ROAD	HONEOYE CREEK TRIBUTARY	MONROE COUNTY
<b>CULVERT</b>	16-076-107	PHELPS ROAD	HONEOYE CREEK TRIBUTARY	MONROE COUNTY
<b>CULVERT</b>	16-078-154	WORKS ROAD	HONEOYE CREEK TRIBUTARY	MONROE COUNTY
<b>CULVERT</b>	16-078-217	WORKS ROAD	HONEOYE CREEK TRIBUTARY	MONROE COUNTY

<b>CULVERT</b>	16-082-031	WOODRUFF ROAD	GENESEE RIVER TRIBUTARY	MONROE COUNTY
<b>CULVERT</b>	16-084-075	EAST RIVER ROAD	GENESEE RIVER TRIBUTARY	MONROE COUNTY
<b>3317890</b>	16-084-321	EAST RIVER ROAD	HONEOYE CREEK	MONROE COUNTY
<b>CULVERT</b>	16-084-443	EAST RIVER ROAD	GENESEE RIVER TRIBUTARY	MONROE COUNTY
<b>CULVERT</b>	16-086-090	TELEPHONE ROAD	GENESEE RIVER TRIBUTARY	MONROE COUNTY
<b>CULVERT</b>	16-092-013	PINNACLE ROAD	HONEOYE CREEK TRIBUTARY	MONROE COUNTY
<b>CULVERT</b>	16-092-055	PINNACLE ROAD	HONEOYE CREEK TRIBUTARY	MONROE COUNTY
<b>CULVERT</b>	16-092-172	PINNACLE ROAD	HONEOYE CREEK TRIBUTARY	MONROE COUNTY
<b>CULVERT</b>	17-173-250	COLBY STREET	SALMON CREEK TRIBUTARY	MONROE COUNTY
<b>CULVERT</b>	17-223-113	GORDON ROAD	OTIS CREEK TRIBUTARY	MONROE COUNTY
<b>CULVERT</b>	17-227-038	WHITE ROAD	SALMON CREEK TRIBUTARY	MONROE COUNTY
<b>3317320</b>	17-229-037	SWAMP ROAD	SALMON CREEK	MONROE COUNTY
<b>CULVERT</b>	17-231-032	BEADLE ROAD	SALMON CREEK TRIBUTARY	MONROE COUNTY
<b>CULVERT</b>	17-231-062	BEADLE ROAD	SALMON CREEK TRIBUTARY	MONROE COUNTY
<b>CULVERT</b>	17-233-095	CAPEN ROAD	SALMON CREEK TRIBUTARY	MONROE COUNTY
<b>CULVERT</b>	17-240-005	WEST SWEDEN ROAD	BLACK CREEK NORTH BRANCH	MONROE COUNTY
<b>CULVERT</b>	17-240-161	WEST SWEDEN ROAD	BLACK CREEK NORTH BRANCH	MONROE COUNTY
<b>CULVERT</b>	17-242-121	SWEDEN WALKER ROAD	SALMON CREEK TRIBUTARY	MONROE COUNTY
<b>CULVERT</b>	17-242-145	SWEDEN WALKER ROAD	SALMON CREEK TRIBUTARY	MONROE COUNTY
<b>CULVERT</b>	17-246-220	SALMON CREEK ROAD	SALMON CREEK	MONROE COUNTY
<b>CULVERT</b>	18-001-203	LAKE ROAD	SHIPBUILDERS CREEK ('08)	MONROE COUNTY
<b>CULVERT</b>	18-001-310	LAKE ROAD	WEBSTER WATERSHED TRIB. ('08)	MONROE COUNTY
<b>CULVERT</b>	18-001-315	LAKE ROAD	WEBSTER WATERSHED TRIB. ('08)	MONROE COUNTY
<b>CULVERT</b>	18-001-321	LAKE ROAD	WEBSTER WATERSHED TRIB. ('08)	MONROE COUNTY
<b>CULVERT</b>	18-001-324	LAKE ROAD	WEBSTER WATERSHED TRIB. ('08)	MONROE COUNTY
<b>CULVERT</b>	18-001-360	LAKE ROAD	WEBSTER WATERSHED TRIB. ('08)	MONROE COUNTY
<b>CULVERT</b>	18-001-387	LAKE ROAD	MILL CREEK TRIB. ('08)	MONROE COUNTY
<b>CULVERT</b>	18-001-403	LAKE ROAD	WEBSTER WATERSHED TRIB. ('08)	MONROE COUNTY
<b>CULVERT</b>	18-001-434	LAKE ROAD	WEBSTER WATERSHED TRIB. ('08)	MONROE COUNTY
<b>CULVERT</b>	18-001-453	LAKE ROAD	WEBSTER WATERSHED TRIB. ('08)	MONROE COUNTY
<b>1095700</b>	18-001-467	LAKE ROAD	FOUR MILE CREEK TRIB. ('08)	MONROE COUNTY
<b>3361620</b>	18-001-638	LAKE ROAD	FOUR MILE CREEK	MONROE COUNTY
<b>CULVERT</b>	18-002-082	MONROE-WAYNE T.L. ROAD	FOUR MILE CREEK TRIBUTARY	MONROE COUNTY
<b>3368100</b>	18-002-144	MONROE-WAYNE T.L. ROAD	FOUR MILE CREEK	MONROE COUNTY
<b>3317340</b>	18-002-225	MONROE-WAYNE T.L. ROAD	FOUR MILE CREEK	MONROE COUNTY
<b>CULVERT</b>	18-003-086	SCHLEGEL ROAD	FOUR MILE CREEK TRIBUTARY	MONROE COUNTY
<b>CULVERT</b>	18-003-106	SCHLEGEL ROAD	FOUR MILE CREEK TRIBUTARY	MONROE COUNTY
<b>CULVERT</b>	18-003-128	SCHLEGEL ROAD	FOUR MILE CREEK TRIBUTARY	MONROE COUNTY
<b>CULVERT</b>	18-003-149	SCHLEGEL ROAD	FOUR MILE CREEK TRIBUTARY	MONROE COUNTY
<b>CULVERT</b>	18-003-182	SCHLEGEL ROAD	FOUR MILE CREEK TRIBUTARY	MONROE COUNTY
<b>3317350</b>	18-003-259	SCHLEGEL ROAD	FOUR MILE CREEK TRIBUTARY	MONROE COUNTY
<b>3369450</b>	18-004-204	BASKET ROAD	FOUR MILE CREEK	MONROE COUNTY
<b>3369440</b>	18-004-212	BASKET ROAD	FOUR MILE CREEK	MONROE COUNTY
<b>3317330</b>	18-004-271	BASKET ROAD	FOUR MILE CREEK	MONROE COUNTY
<b>CULVERT</b>	18-005-004	KLEM ROAD	SHIPBUILDERS CREEK TRIBUTARY	MONROE COUNTY
<b>CULVERT</b>	18-005-072	KLEM ROAD	SHIPBUILDERS CREEK TRIBUTARY	MONROE COUNTY
<b>CULVERT</b>	18-005-129	KLEM ROAD	SHIPBUILDERS CREEK TRIBUTARY	MONROE COUNTY
<b>CULVERT</b>	18-005-146	KLEM ROAD	SHIPBUILDERS CREEK TRIBUTARY	MONROE COUNTY
<b>CULVERT</b>	18-005-257	KLEM ROAD	SHIPBUILDERS CREEK TRIBUTARY	MONROE COUNTY
<b>CULVERT</b>	18-005-329	KLEM ROAD	SHIPBUILDERS CREEK TRIBUTARY	MONROE COUNTY
<b>CULVERT</b>	18-005-395	KLEM ROAD	MILL CREEK TRIBUTARY	MONROE COUNTY
<b>CULVERT</b>	18-005-404	KLEM ROAD	MILL CREEK TRIBUTARY	MONROE COUNTY
<b>3371000</b>	18-006-150	SALT ROAD	FOUR MILE CREEK TRIBUTARY	MONROE COUNTY
<b>CULVERT</b>	18-006-312	SALT ROAD	FOUR MILE CREEK TRIBUTARY	MONROE COUNTY
<b>CULVERT</b>	18-006-379	SALT ROAD	FOUR MILE CREEK TRIBUTARY	MONROE COUNTY
<b>3317900</b>	18-006-474	SALT ROAD	FOUR MILE CREEK	MONROE COUNTY
<b>CULVERT</b>	18-008-079	PHILLIPS ROAD	FOUR MILE CREEK TRIBUTARY	MONROE COUNTY
<b>CULVERT</b>	18-008-121	PHILLIPS ROAD	MILL CREEK TRIBUTARY	MONROE COUNTY



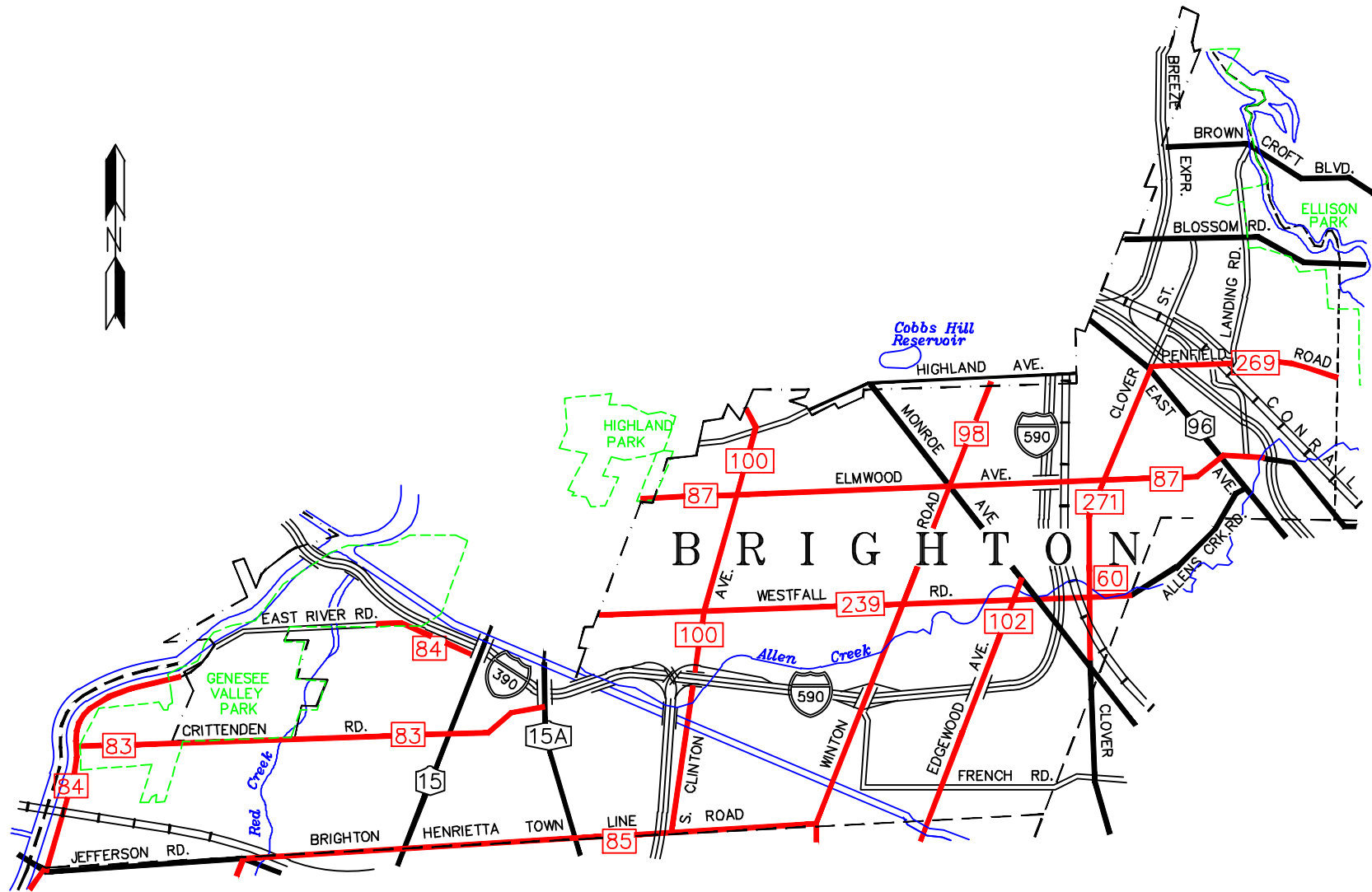
<b>CULVERT</b>	18-008-163	PHILLIPS ROAD	MILL CREEK TRIBUTARY	MONROE COUNTY
<b>CULVERT</b>	18-009-153	STATE ROAD	FOUR MILE CREEK	MONROE COUNTY
<b>CULVERT</b>	18-009-293	STATE ROAD	FOUR MILE CREEK TRIBUTARY	MONROE COUNTY
<b>CULVERT</b>	18-010-085	HOLT ROAD	MILL CREEK TRIBUTARY	MONROE COUNTY
<b>CULVERT</b>	18-010-115	HOLT ROAD	MILL CREEK TRIBUTARY	MONROE COUNTY
<b>CULVERT</b>	18-010-122	HOLT ROAD	MILL CREEK TRIBUTARY	MONROE COUNTY
<b>CULVERT</b>	18-010-123	HOLT ROAD	MILL CREEK TRIBUTARY	MONROE COUNTY
<b>CULVERT</b>	18-010-131	HOLT ROAD	MILL CREEK TRIBUTARY	MONROE COUNTY
<b>CULVERT</b>	18-010-238	HOLT ROAD	MILL CREEK TRIBUTARY	MONROE COUNTY
<b>CULVERT</b>	18-010-327	HOLT ROAD	MILL CREEK TRIBUTARY	MONROE COUNTY
<b>CULVERT</b>	18-018-112	FIVE MILE LINE ROAD	SHIPBUILDERS CREEK	MONROE COUNTY
<b>CULVERT</b>	18-018-153	FIVE MILE LINE ROAD	SHIPBUILDERS CREEK	MONROE COUNTY
<b>CULVERT</b>	18-018-191	FIVE MILE LINE ROAD	SHIPBUILDERS CREEK	MONROE COUNTY
<b>CULVERT</b>	18-020-046	JACKSON ROAD	MILL CREEK TRIBUTARY	MONROE COUNTY
<b>2211220</b>	18-555-069	WOODARD ROAD	FOUR MILE CREEK	MONROE COUNTY
<b>CULVERT</b>	19-139-067	NORTH ROAD	OATKA CREEK TRIBUTARY	MONROE COUNTY
<b>CULVERT</b>	19-139-712	NORTH ROAD	OATKA CREEK TRIBUTARY	MONROE COUNTY
<b>CULVERT</b>	19-166-016	BEULAH ROAD	OATKA CREEK TRIBUTARY	MONROE COUNTY
<b>3317920</b>	19-174-123	WHEATLAND CENTER ROAD	OATKA CREEK	MONROE COUNTY
<b>3359090</b>	19-176-136	BOWERMAN ROAD	OATKA CREEK	MONROE COUNTY
<b>3317370</b>	19-178-058	TWIN BRIDGE ROAD	OATKA CREEK TRIBUTARY	MONROE COUNTY
<b>3317380</b>	19-178-062	TWIN BRIDGE ROAD	OAKTA CREEK	MONROE COUNTY
<b>CULVERT</b>	19-180-007	MUMFORD ROAD	OATKA CREEK TRIBUTARY	MONROE COUNTY
<b>CULVERT</b>	19-180-241	MUMFORD ROAD	MILL CREEK	MONROE COUNTY
<b>CULVERT</b>	19-245-084	OATKA CREEK ROAD	OATKA CREEK TRIBUTARY	MONROE COUNTY
<b>CULVERT</b>	19-265-019	GEORGE STREET	SPRING CREEK	MONROE COUNTY
<b>CULVERT</b>	19-265-022	GEORGE STREET	SPRING CREEK	MONROE COUNTY
<b>3317360</b>	19-265-039	GEORGE STREET	OATKA CREEK	MONROE COUNTY
<b>3317910</b>	19-555-230	UNION STREET	OAKTA CREEK	MONROE COUNTY
<b>3317120</b>	20-255-025	O'RORKE MEMORIAL BRIDGE	GENESEE RIVER	MONROE COUNTY
<b>WALL</b>	21-069-076	LINCOLN ROAD	RETAINING WALL @ SW COR. RR	MONROE COUNTY
<b>1069330</b>	01-085-220	BRIGHTON-HENRIETTA T.L. ROAD	N.Y.S. ROUTE 15A	NEW YORK STATE
<b>1070790</b>	01-085-265	BRIGHTON-HENRIETTA T.L. ROAD	INTERSTATE ROUTE 390	NEW YORK STATE
<b>1025970</b>	01-087-257	ELMWOOD AVENUE	INTERSTATE ROUTE 590	NEW YORK STATE
<b>4443100</b>	01-100-069	CLINTON AVENUE SOUTH	ERIE CANAL	NEW YORK STATE
<b>1070920</b>	01-100-100	CLINTON AVENUE SOUTH	INTERSTATE ROUTE 590	NEW YORK STATE
<b>1025940</b>	01-102-091	EDGEWOOD AVENUE	INTERSTATE ROUTE 590	NEW YORK STATE
<b>1048600</b>	02-168-073	PAUL ROAD	INTERSTATE 490	NEW YORK STATE
<b>1095550</b>	02-168-078	PAUL ROAD	INTERSTATE ROUTE 490	NEW YORK STATE
<b>1048620</b>	04-119-126	WESTSIDE DRIVE	INTERSTATE ROUTE 490	NEW YORK STATE
<b>4443110</b>	04-154-052	LEE ROAD	ERIE CANAL	NEW YORK STATE
<b>1048670</b>	04-156-070	WEGMAN ROAD	INTERSTATE ROUTE 490	NEW YORK STATE
<b>1095570</b>	04-156-073	WEGMAN ROAD	INTERSTATE ROUTE 490	NEW YORK STATE
<b>1073170</b>	04-158-102	ELMGROVE ROAD	NEW YORK STATE ROUTE 531	NEW YORK STATE
<b>1074690</b>	04-208-143	MANITOU ROAD	NEW YORK STATE ROUTE 531	NEW YORK STATE
<b>1072370</b>	05-109-316	ENGLISH ROAD	INTERSTATE ROUTE 390	NEW YORK STATE
<b>1062510</b>	05-111-374	RIDGEWAY AVENUE	INTERSTATE ROUTE 390	NEW YORK STATE
<b>1036010</b>	05-126-020	GREENLEAF ROAD	LAKE ONTARIO STATE PARKWAY	NEW YORK STATE
<b>1072410</b>	05-134-117	ISLAND COTTAGE ROAD	LAKE ONTARIO STATE PARKWAY	NEW YORK STATE
<b>4443120</b>	05-136-023	LONG POND ROAD	ERIE CANAL	NEW YORK STATE
<b>1035950</b>	05-136-711	LONG POND ROAD	LAKE ONTARIO STATE PARKWAY	NEW YORK STATE
<b>1072430</b>	05-138-030	LOWDEN POINT ROAD	LAKE ONTARIO STATE PARKWAY	NEW YORK STATE
<b>1035930</b>	05-138-031	LOWDEN POINT ROAD	LAKE ONTARIO STATE PARKWAY	NEW YORK STATE
<b>1035920</b>	05-140-073	EAST MANITOU ROAD	LAKE ONTARIO STATE PARKWAY	NEW YORK STATE
<b>4047410</b>	05-158-062	ELMGROVE ROAD	ERIE CANAL	NEW YORK STATE
<b>4443130</b>	05-208-063	MANITOU ROAD	ERIE CANAL	NEW YORK STATE
<b>1072420</b>	05-267-124	VINTAGE LANE	INTERSTATE ROUTE 390	NEW YORK STATE
<b>1069080</b>	07-071-050	ERIE STATION ROAD	INTERSTATE ROUTE 390	NEW YORK STATE

4443080	07-102-060	EDGEWOOD AVENUE	ERIE CANAL	NEW YORK STATE
1070040	07-263-057	HYLAN DRIVE	INTERSTATE ROUTE 390	NEW YORK STATE
1026070	08-098-042	WINTON ROAD	INTERSTATE ROUTE 590	NEW YORK STATE
1052200	08-114-012	PORTLAND AVENUE	KEELER ST. EXPRESSWAY	NEW YORK STATE
1074710	10-210-119	GILLETT ROAD	NEW YORK STATE ROUTE 531	NEW YORK STATE
4443140	10-210-225	GILLETT ROAD	ERIE CANAL	NEW YORK STATE
4443590	10-212-052	WASHINGTON STREET	ERIE CANAL	NEW YORK STATE
4443050	13-021-088	AYRAULT ROAD	ERIE CANAL	NEW YORK STATE
4443060	13-038-005	MARSH ROAD	ERIE CANAL	NEW YORK STATE
4443010	13-044-056	LYNDON ROAD	ERIE CANAL	NEW YORK STATE
4443020	13-050-439	TURK HILL ROAD	ERIE CANAL	NEW YORK STATE
1048940	14-035-053	GOLF AVENUE	INTERSTATE ROUTE 490	NEW YORK STATE
1048580	15-194-210	ATTRIDGE ROAD	INTERSTATE ROUTE 490	NEW YORK STATE
1063990	15-194-211	ATTRIDGE ROAD	INTERSTATE ROUTE 490	NEW YORK STATE
1070280	16-063-145	HONEOYE FALLS ROAD NO.6	INTERSTATE ROUTE 390	NEW YORK STATE
4443210	17-236-382	REDMAN ROAD	ERIE CANAL	NEW YORK STATE
1052090	18-016-124	BAY ROAD	IRONDEQUOIT-WAYNE EXPRESSWAY	NEW YORK STATE
1052129	18-018-120	FIVE MILE LINE ROAD	IRONDEQUOIT WAYNE EXPRESSWAY	NEW YORK STATE
4318000	01-444-050	GENESEE PARK ROAD	RED CREEK	PARKS
3317950	15-444-040	BEECHWOOD DRIVE	BLACK CREEK TRIBUTARY	PARKS
5510860	02-170-029	UNION STREET	NEW YORK STATE THRUWAY	THRUWAY
5510900	07-084-187	EAST RIVER ROAD	NEW YORK STATE THRUWAY	THRUWAY
5510870	07-088-211	MIDDLE ROAD	NEW YORK STATE THRUWAY	THRUWAY
5510880	07-092-217	PINNACLE ROAD	NEW YORK STATE THRUWAY	THRUWAY
5510890	09-066-638	WEST BLOOMFIELD ROAD	NEW YORK STATE THRUWAY	THRUWAY
5510910	09-070-171	MILE SQUARE ROAD	NEW YORK STATE THRUWAY	THRUWAY
5510830	19-166-160	BEULAH ROAD	NEW YORK STATE THRUWAY	THRUWAY
5510850	19-174-343	WHEATLAND CENTER ROAD	NEW YORK STATE THRUWAY	THRUWAY
5510840	19-188-032	WINSLOW ROAD	NEW YORK STATE THRUWAY	THRUWAY

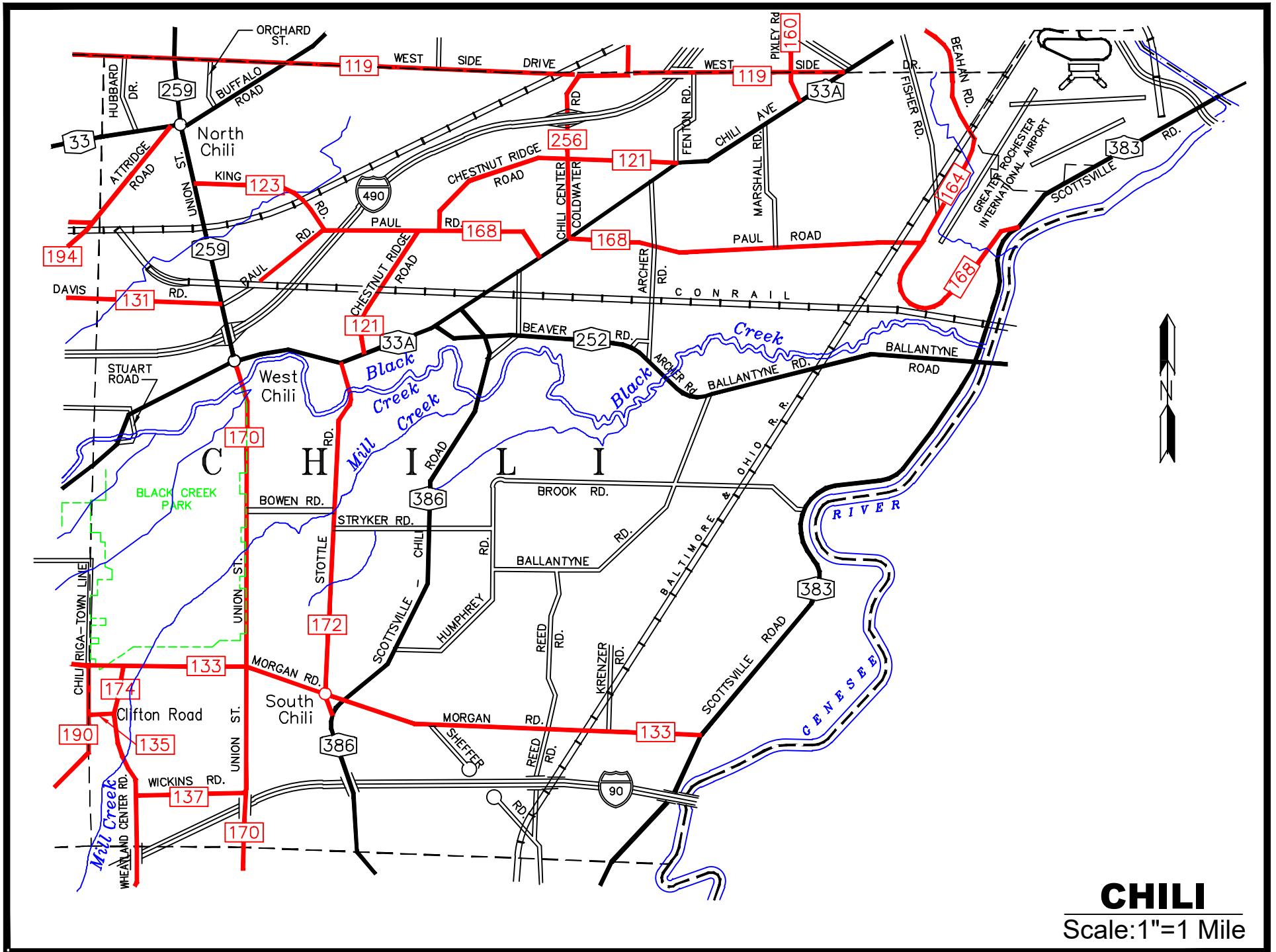
# TOWN MAPS

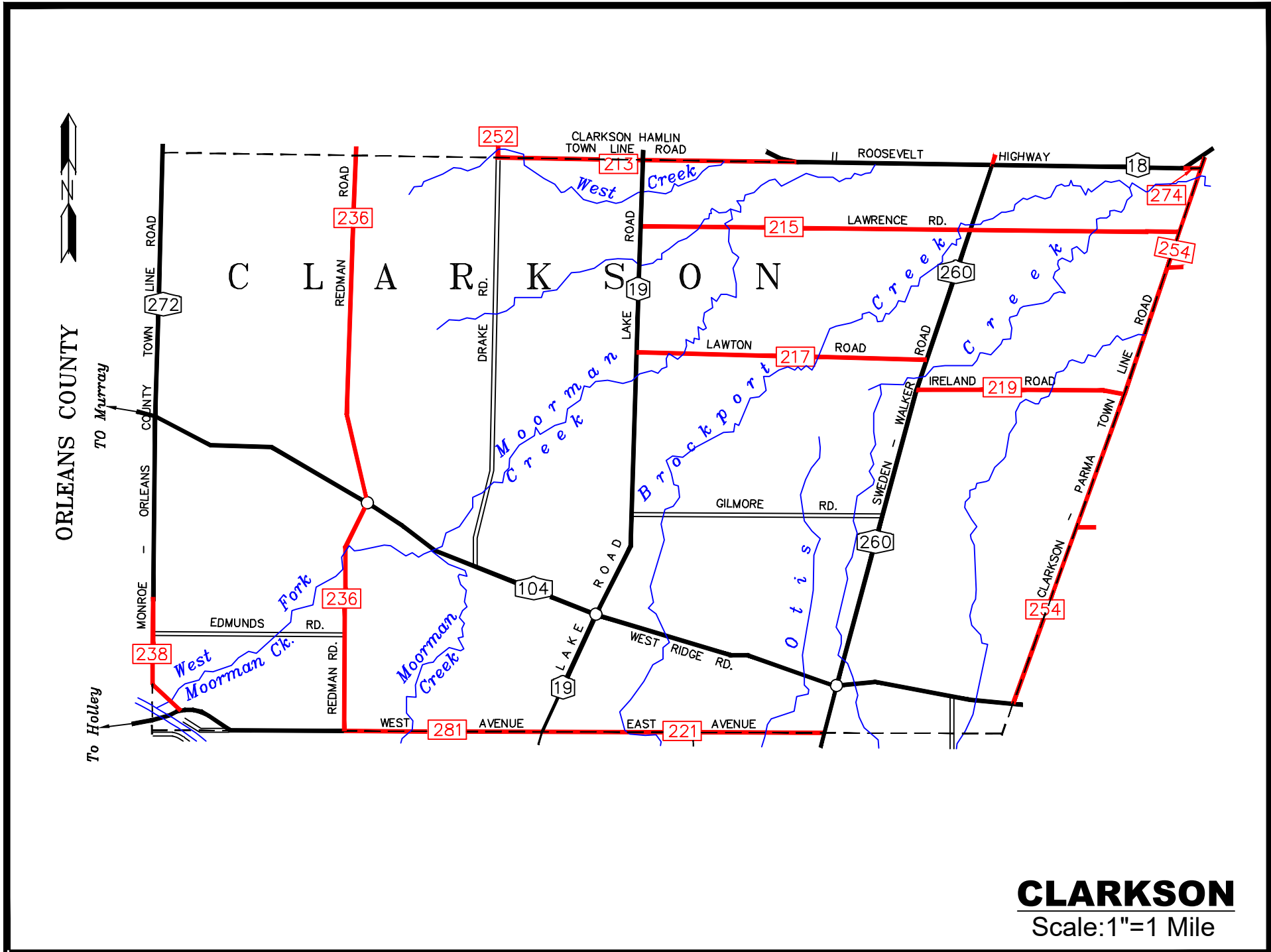
S  
E  
C  
T  
I  
O  
N  
5

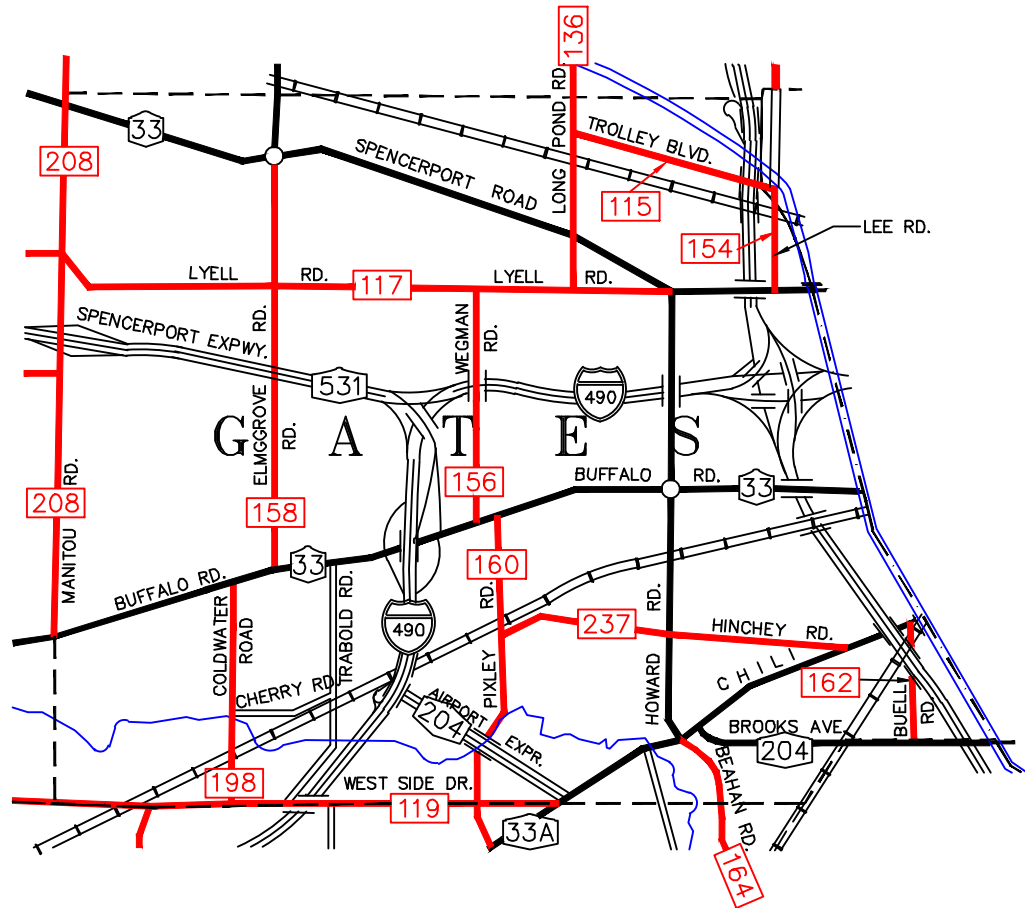
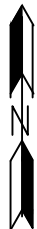




**BRIGHTON**  
Scale: 1"=1 Mile

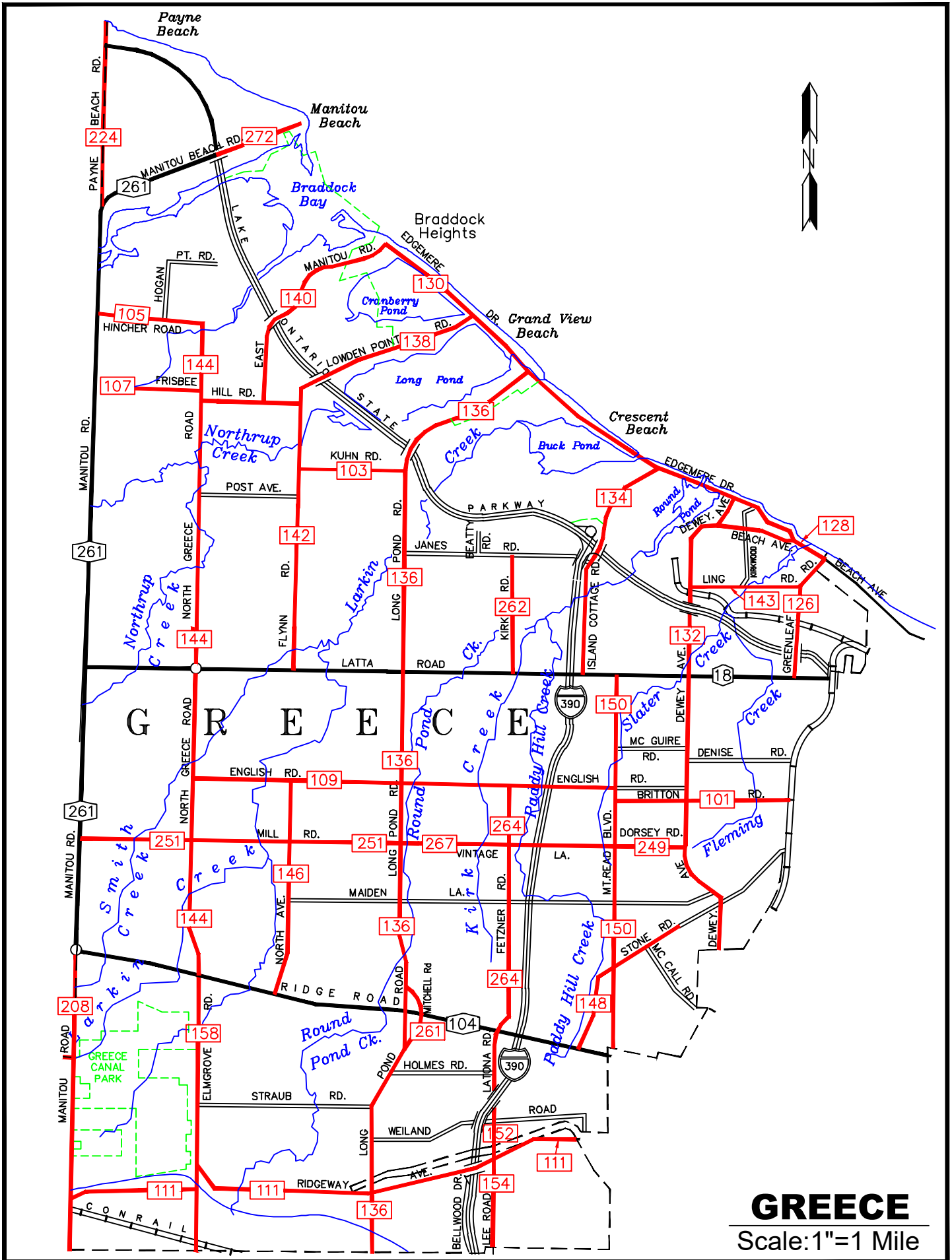


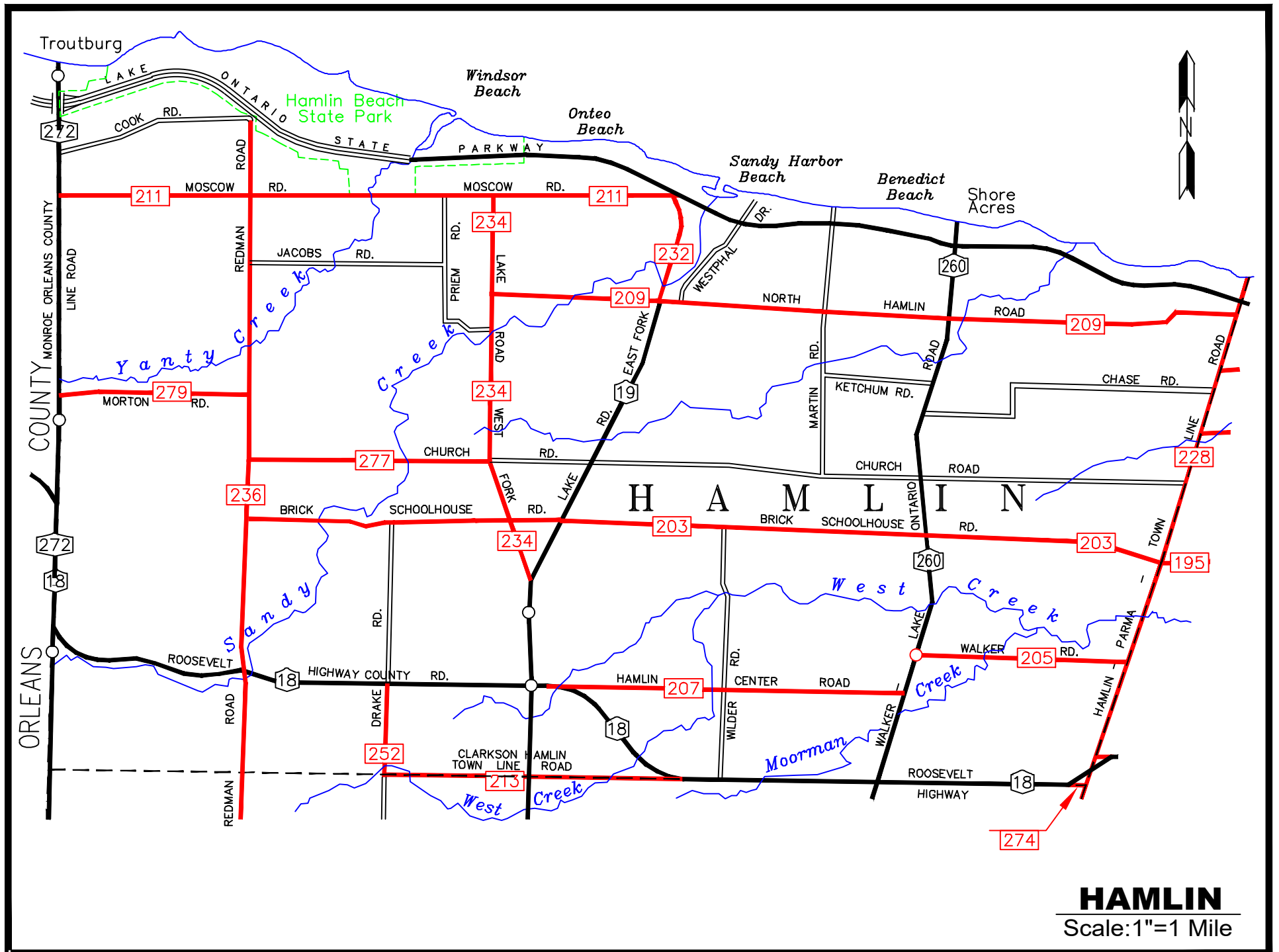




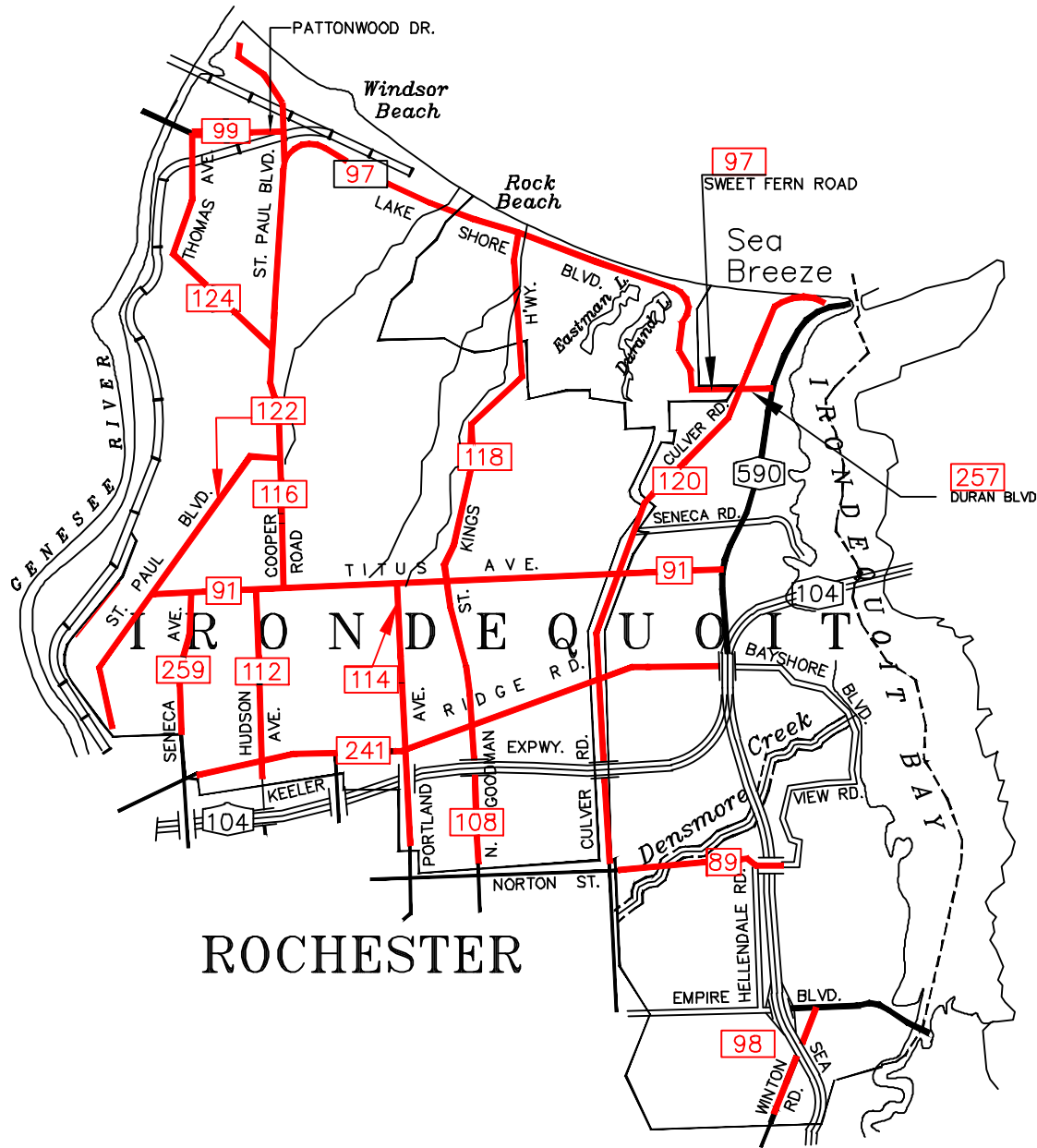
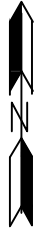
**GATES**  
Scale: 1"=1 Mile







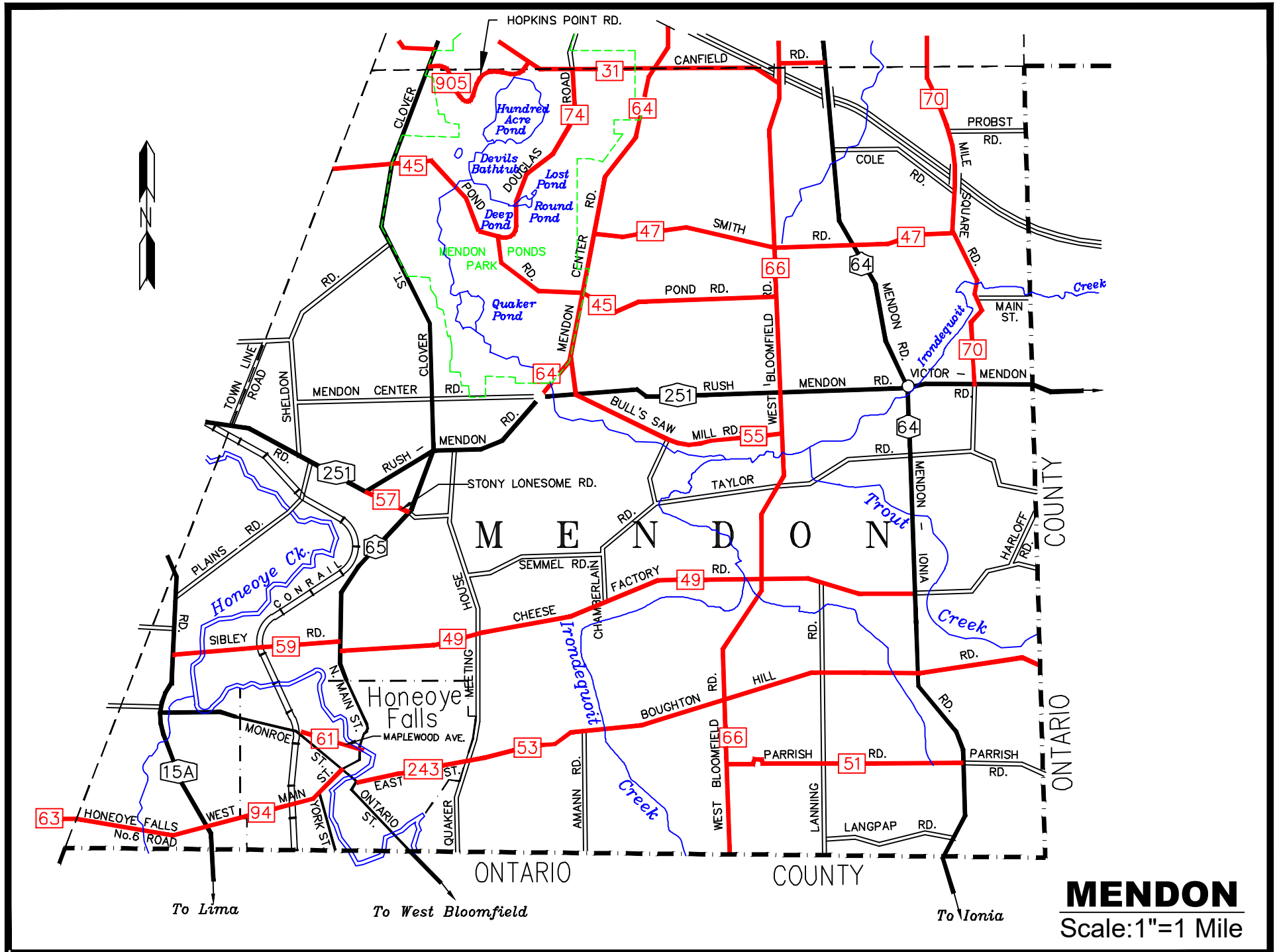


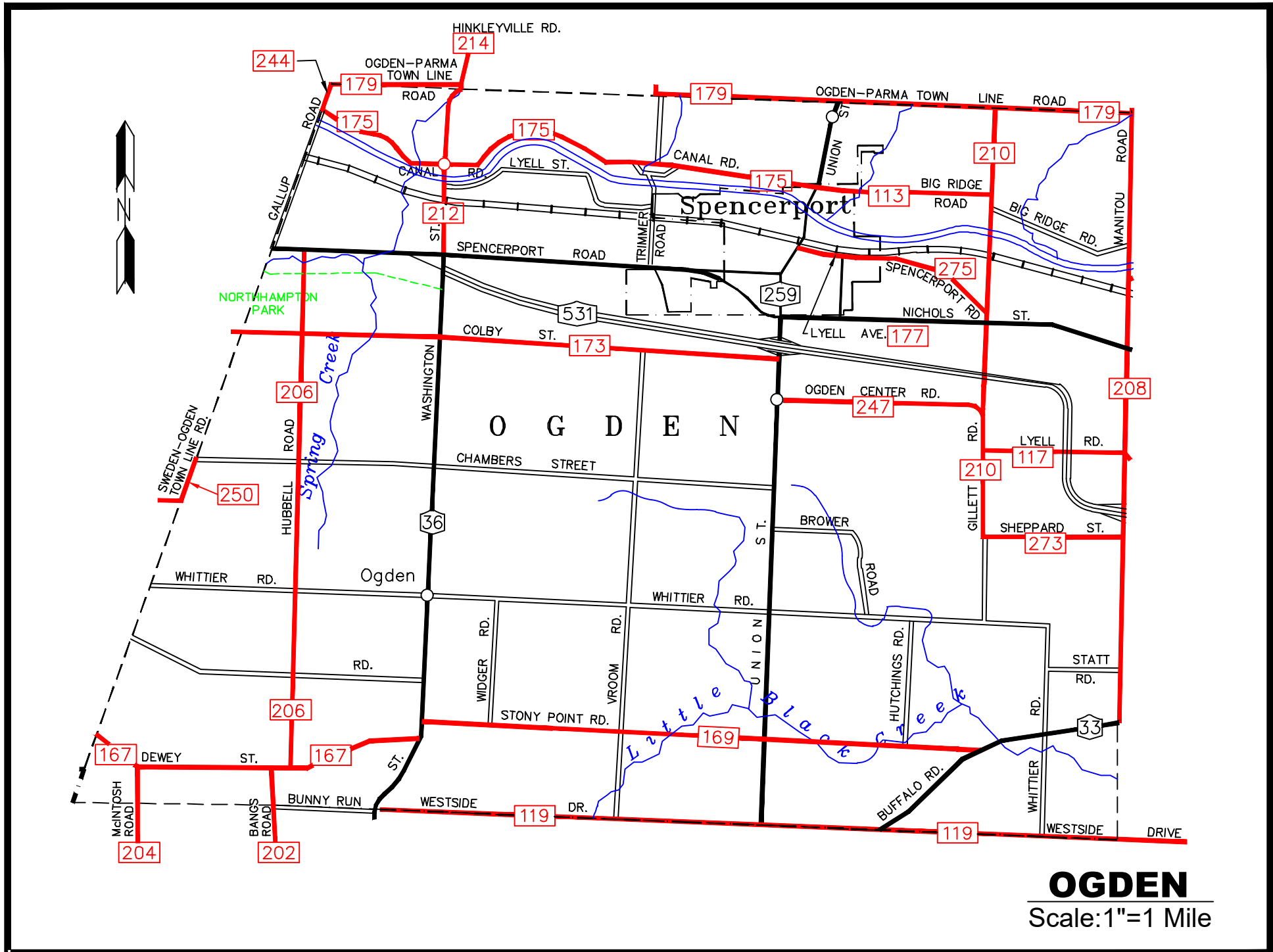


ROCHESTER

# IRONDEQUOIT

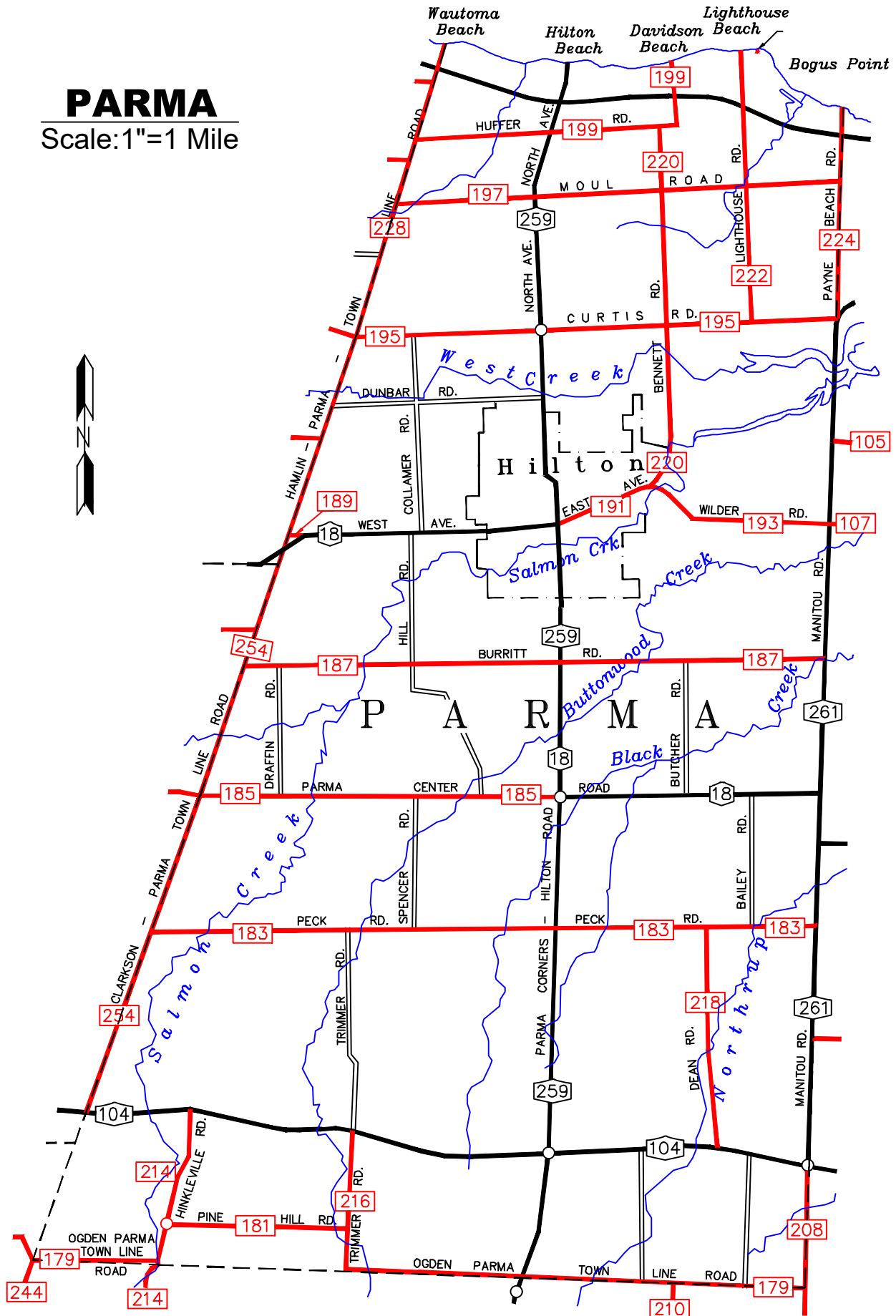
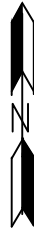
Scale: 1"=1 Mile

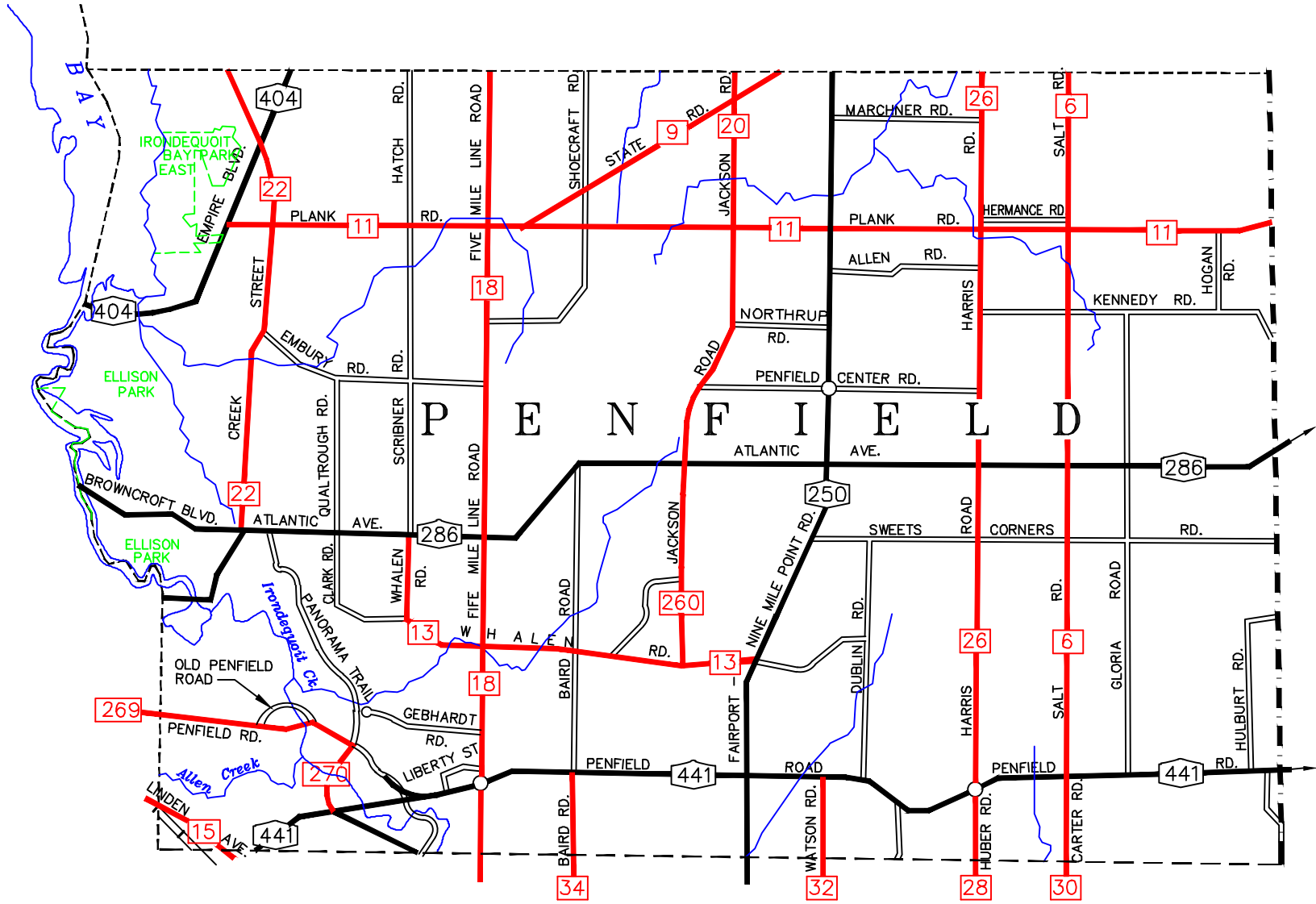




# PARMA

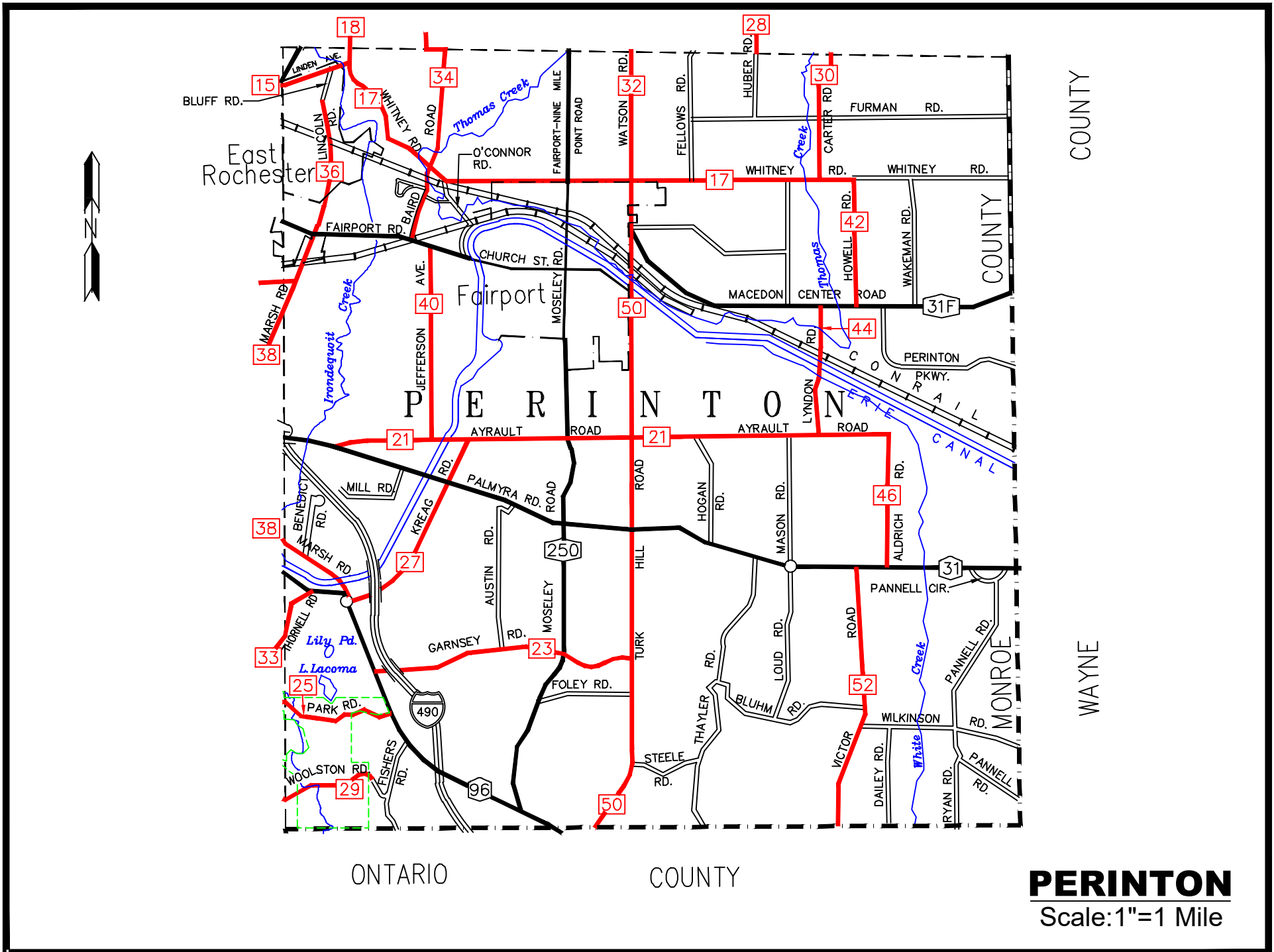
Scale: 1"=1 Mile

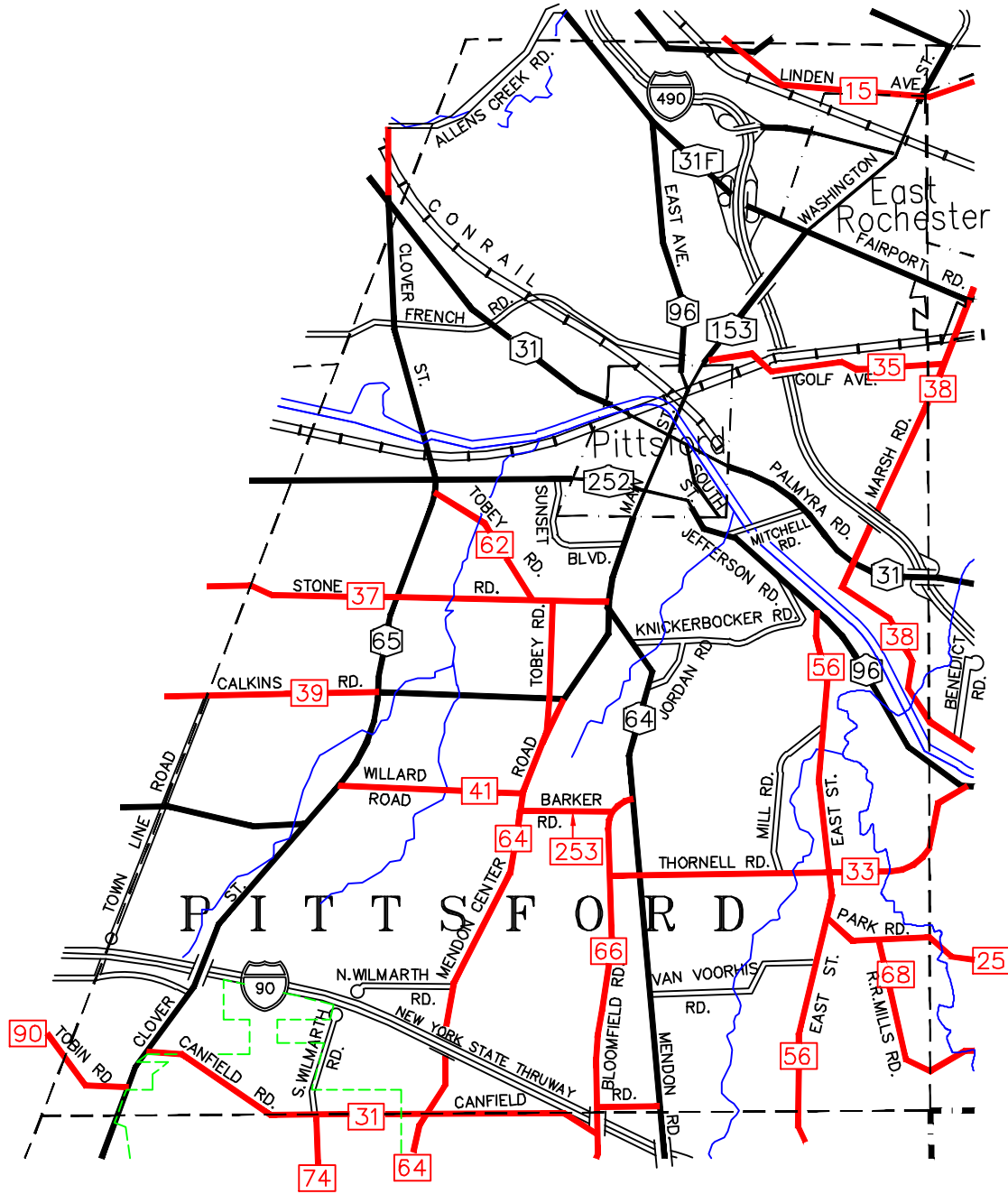
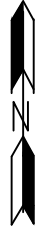




**PENFIELD**  
Scale: 1"=1 Mile

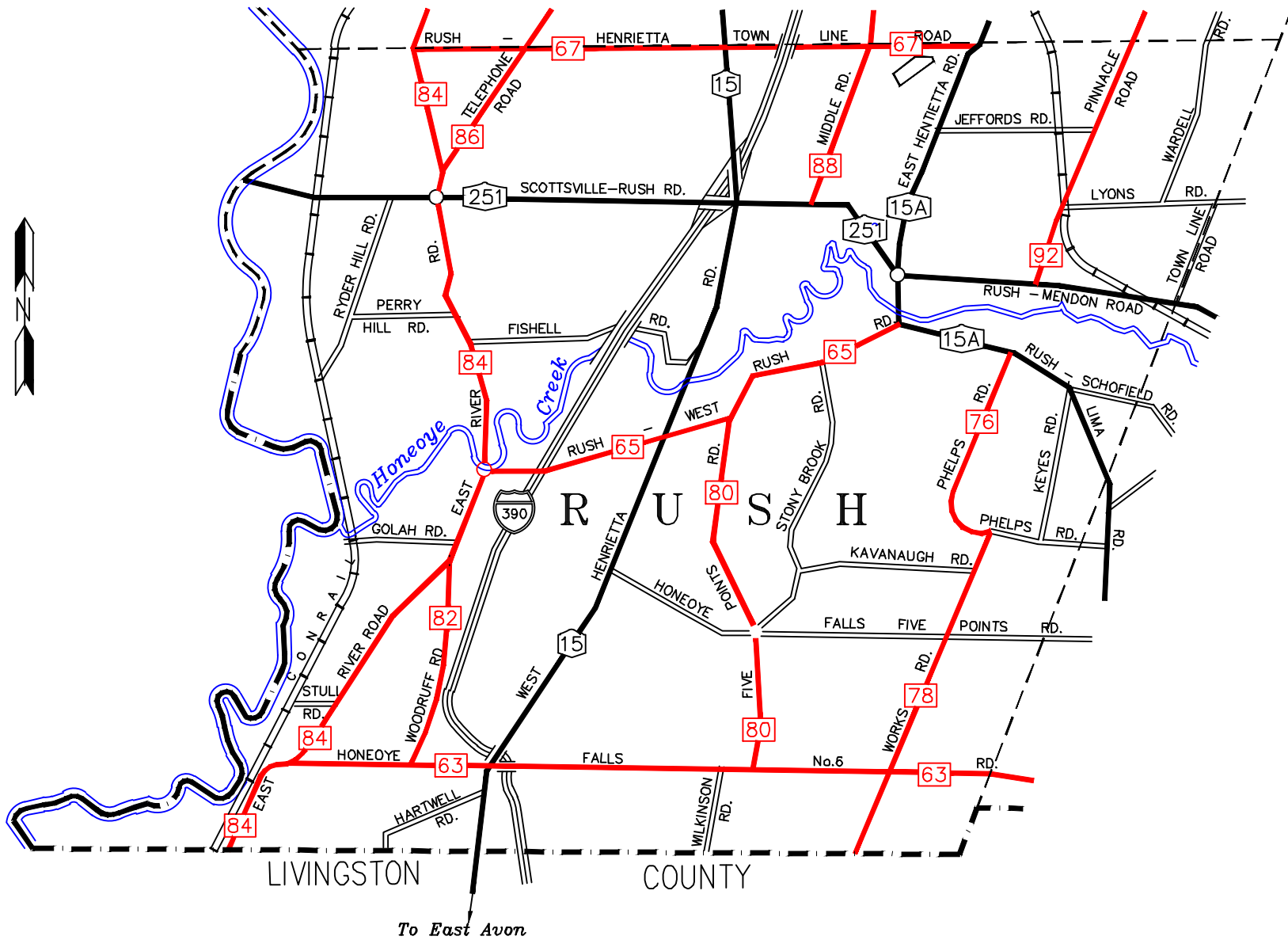




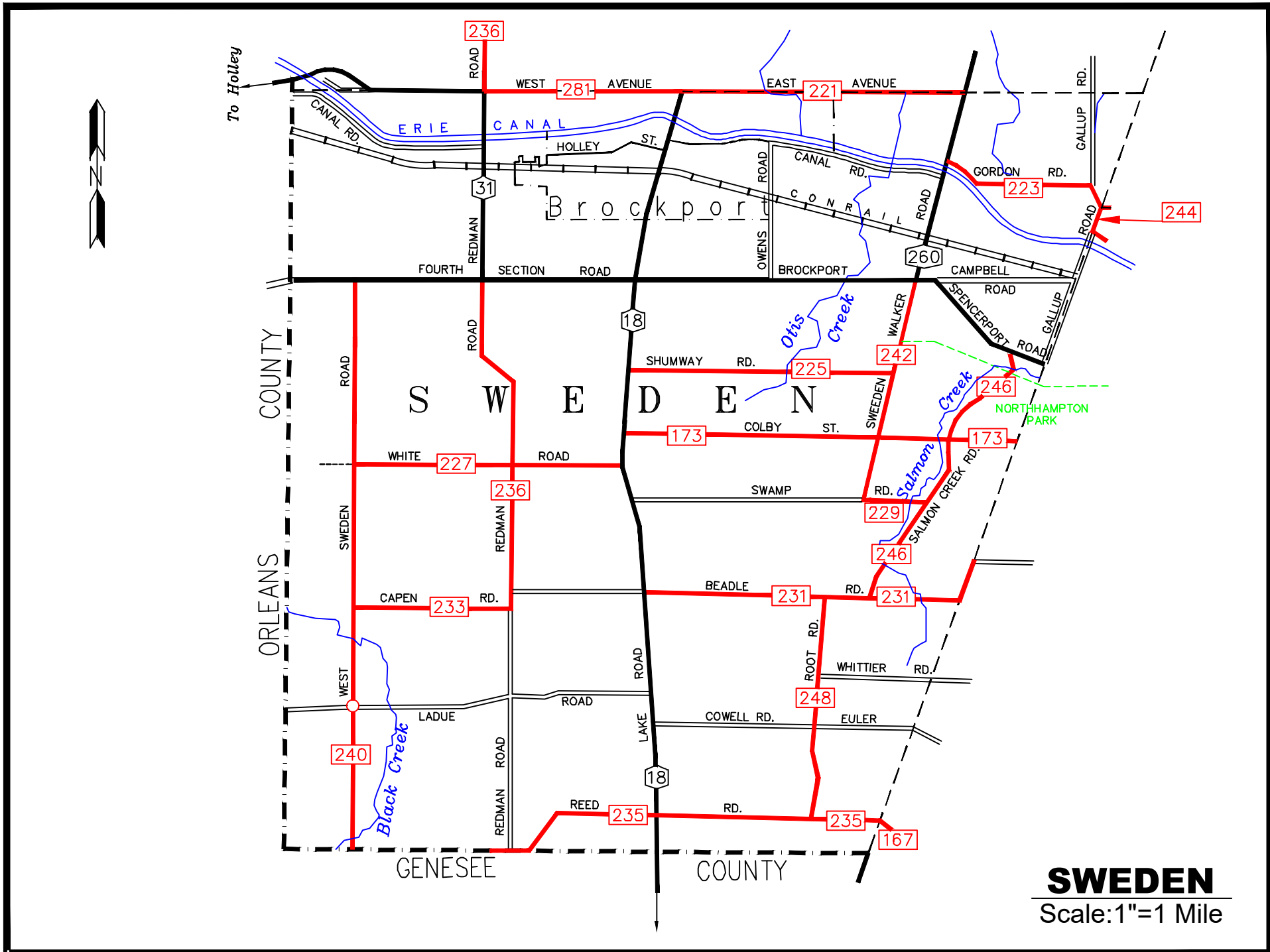


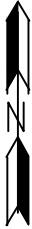
**PITTSFORD**  
Scale: 1"=1 Mile





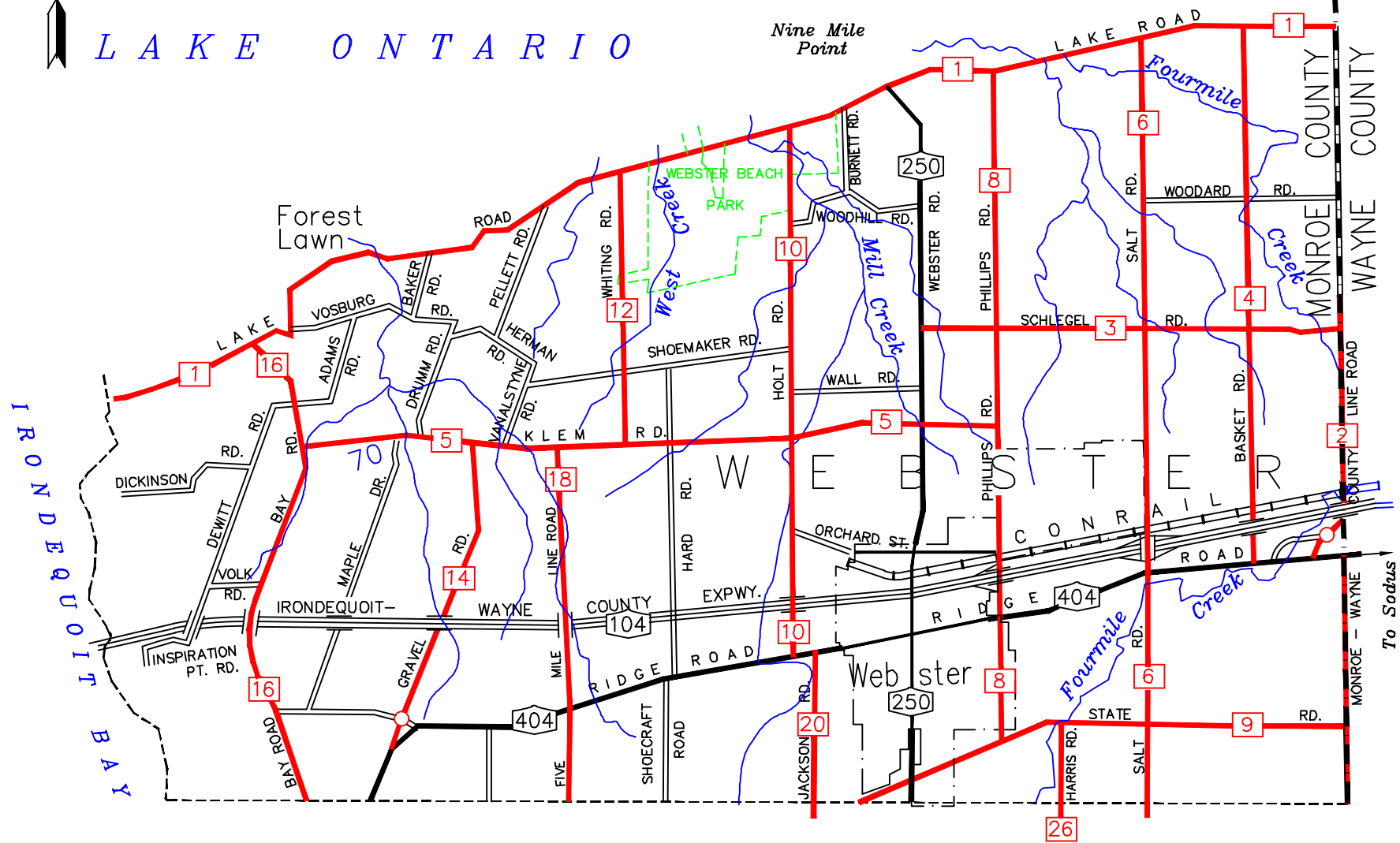
**RUSH**  
 Scale: 1"=1 Mile





# LAKE ONTARIO

Nine Mile Point



**WEBSTER**  
 Scale: 1"=1 Mile







# BRIDGE



# DIVISION